+NOTICE!!

These documents have been scanned!

Do not place un-scanned documents beneath this notice!

Do not remove this notice from this file!

GPO Jacket No. 560-102
Print Order 61540
Rise Business Services, LLC
Job=AZ15 8/14/2019

Box Number= AZ15223

Claim Begin-End: AMC116255-AMC116279

1 **Initial Receipt**

AZ15223-5 AMC113312-AMC116478

THIS FOLDER CONTAINS

LOCATION NOTICES SERIALIZED

A MC 1160255 THROUGH

A MC 1160279

FORM 1370-41
(March 1978)

UNITED STATES
DEPARTMENT OF THE INTERIOR
BUREAU OF LAND MANAGEMENT

No. 121208

RECEIPT AND ACCOUNTING ADVICE

MCL NOTICES (25): TIGER BELL SUBJECT
1 THRU X 25

LKB/AZ NOV 24 80 1 0 44 1 125

APPLICANT:

KENT DOBBINS, ET AL
603 KINGSLEY ST.
SPRINGFIELD, MO 65807

2 terminal
4-8-81 DJ

REMITTER IF DIFFERENT THAN APPLICANT:

AMC 116255-
116279

ASSIGNOR:

SERIAL NUMBER	*	ASG	TYPE	STATE	ACRES/UNITS	RATE	CTY	FUND SYMBOL	AMOUNT

/ / ANV. DATE	/ / EXP. DATE	BILL CYCLE
		/ /
S/C CC80	DISTRICTS	NEXT BILL DATE
MISC. DATA	U OF M	ACTUAL UNITS

NEW SERIAL NUMBER _____ EFFECTIVE DATE _____

ASSIGNMENT: COMPLETE AREA?

ASSIGNED AREA

RETAINED AREA

OF INTEREST?

BOND FILED?

APPLY:	CTY	FUND SYMBOL	AMOUNT
FILING FEE		140850	
RENTAL			
REIMBURSE			
OTHER			
		REFUND	
RETAIN IN UNEARNED ACCOUNT			
		TOTAL	

REMARKS:

INTERIOR, BLM AZ State Office
Data relative to this document has been entered into an automated system and images of all documents have been microfilmed.

BY DATE

ACCOUNTING ADVICE COPY

FORM 1370-41
(March 1978)

UNITED STATES
DEPARTMENT OF THE INTERIOR
BUREAU OF LAND MANAGEMENT

RECEIPT AND ACCOUNTING ADVICE

No. 121208

MCL NOTICES (25) # TIGER WELL SUBJECT
1 THRU 3 25

APPLICANT:

KENT DOBBINS, ET AL
603 KINGSLEY ST.
SPRINGFIELD, MO 65807

LKB/AZ NOV 24 80 1 0 44 1 125

Returned
4-8-81 PG

REMITTER IF DIFFERENT THAN APPLICANT:

AMC 116255-
116279

ASSIGNOR:

SERIAL NUMBER	*	ASG	TYPE	STATE	ACRES/UNITS	RATE	CTY	FUND SYMBOL	AMOUNT

/ / ANV. DATE	/ / EXP. DATE	BILL CYCLE
S/C CC80	DISTRICTS	/ / NEXT BILL DATE
MISC. DATA	U OF M	ACTUAL UNITS

NEW SERIAL NUMBER _____ EFFECTIVE DATE _____

ASSIGNMENT: COMPLETE AREA?

ASSIGNED AREA

RETAINED AREA

OF INTEREST?

BOND FILED?

APPLY:	CTY	FUND SYMBOL	AMOUNT
FILING FEE		140850	
RENTAL			
REIMBURSE			
OTHER			
		REFUND	
RETAIN IN UNEARNED ACCOUNT			
		TOTAL	

REMARKS:

INTERIOR, ELM AZ State Office
Data relative to this document
has been entered into an automated
system and images of all documents
have been microfilmed.

BY DATE

CASE FOLDER COPY

NOTICE!!

These documents have been scanned!

Do not place un-scanned documents beneath this notice!

Do not remove this notice from this file!

GPO Jacket No. 560-102
Print Order 61540
Rise Business Services, LLC
Job=AZ15 8/14/2019

Box Number= AZ15223

Claim Begin-End: AMC116255-AMC116279

2 **Correspondence**

AZ15223-5 AMC113312-AMC116478

MHyde 5/9/02
ABunda
5/9/02

OFFICIAL COPIES /CF/ /SD READ/ /GROUP/ /SECTION/ /AUTHOR/

3800 (957) MH
AMC 107667
AMC 116235
AMC 116255
AMC 117907
AMC 117939

May 9, 2002

Mr. Kent Dobbins
P.O. Box 1630
Dolan Springs, Arizona 86441

Dear Mr. Dobbins:

Attached are copies of serial pages and waivers pertaining to the above-referenced mining claims. Copies of the waivers have been sent to the individual claimants, as shown on the waiver.

Jumpin Jack #4, AMC 107670, was closed April 21, 2000, for failure to file a waiver.

Tiger Bell #21, 22, 23, 24, 25 are in the name of Donald L. Stewart; however, the waiver was signed by J. Donald Stewart. A copy of the transfer document transferring the claims from Kent Dobbins to Donald Stewart is enclosed. If this transfer should have been between you and J. Donald Stewart, please advise.

If you need additional information, please contact Mary Hyde at (602) 417-9556.

Sincerely,

/s/ Amy Bunda

Ivy J. Garcia
Group Administrator, Lands and Minerals
Adjudication

Enclosures

United States Department of the Interior

BUREAU OF LAND MANAGEMENT
ARIZONA STATE OFFICE
2400 VALLEY BANK CENTER
PHOENIX, ARIZONA 85073

IN REPLY REFER TO
AMC 116255 thru
AMC 116279 (952)

March 31, 1981

Mr. Kent Dobbins
603 Kingsley Street
Springfield, Missouri 65807

Dear Mr. Dobbins:

This letter is to identify the serial numbers we have assigned to your mining claim location notices filed in this office on November 24, 1980.

Serial Number	Name of Claim
AMC 116255 thru AMC 116279	Tiger Bell #1 - 25

Please refer to the claim names and the serial numbers in any future correspondence.

A photocopy of your Affidavit of Labor Performed or Notice of Intent to Hold for the 1980-1981 assessment year should be filed in this office on or before December 30, 1981. To be acceptable, the affidavit must show the work done during the period noon September 1, 1980 to noon September 1, 1981. The serial number assigned to each claim must be included. No fee is required.

Sincerely,

Robert L. Peterson

Robert L. Peterson
Chief, Branch of Records
and Data Management

Enclosures:
Regulations

NLGarneau:jt 3/31/81

INTERIOR, BLM AZ State Office
Data relative to this document has been entered into an automated system and images of all documents have been microfilmed.

NOTICE!!

These documents have been scanned!

Do not place un-scanned documents beneath this notice!

Do not remove this notice from this file!

GPO Jacket No. 560-102
Print Order 61540
Rise Business Services, LLC
Job=AZ15 8/14/2019

Box Number= AZ15223

Claim Begin-End: AMC116255-AMC116279

3 **Transfers**

AZ15223-5 AMC113312-AMC116478

28

When recorded, mail to:

Name: Don Stewart

Address: 1837 W. Camino Ln

City/State/Zip Code: ~~Springfield, MO~~ 65810

INDEXED

99072694 BK 3423 PG 446
OFFICIAL RECORDS OF MOHAVE COUNTY
JOAN MC CALL, MOHAVE COUNTY RECORDER
12/13/1999 03:46P PAGE 1 OF 2
DONALD STEWART
RECORDING FEE 10.00

Space above this line for Recorder's use

AMC 116255
117907
117939

QUITCLAIM DEED

KNOW ALL MEN BY THESE PRESENTS:

That I(we), Christine Jordan, the undersigned, for the consideration of Ten Dollars ($10.00), and other valuable considerations, do hereby release, remise, and forever quitclaim unto Anna Stewart 3804 Eaglescliff Springfield, MO 65809, all right, title and interest in that certain Property situated in Mohave County, State of Arizona, and described as follows:

Gold Bell	#1	AMC	117907
Gold Bell	#2	AMC	117908
Gold Bell	#17	AMC	117923
Gold Bell	#18	AMC	117924
Silver Bell	#9	AMC	117955
Silver Bell	#10	AMC	117956
Silver Bell	#11	AMC	117957
Silver Bell	#12	AMC	117958
Tiger Bell	#1	AMC	116255
Tiger Bell	#8	AMC	116262

RECEIVED
BUREAU OF
LAND MANAGEMENT
MAR 15 9 42 AM '00
ARIZONA
STATE OFFICE
PHOENIX, ARIZONA

IN WITNESS WHEREOF, I(we) have hereunto set my(our) hand(s) and seal this 14 day of November 19 99.

Print Name of Releasor

Christine K. Jordan
Signature of Releasor

Print Name of Releasor

Signature of Releasor

Print Name of Witness (if required by State Laws)

Signature of Witness (if required by State Laws)

Print Name of Witness (if required by State Laws)

Signature of Witness (if required by State Laws)

ENTERED IN COMPUTER
3/15/2000 MH

© 1995, ALPHA PUBLICATIONS OF AMERICA, INC.
All Rights Reserved.

(UPC 722573-64066) (ISBN 1-57164-066-5)

FORM 150a

DM 3/16/2000

ACKNOWLEDGMENT
(States Other Than California)

State of Missouri)
) ss.
County of Greene)

On this 4th day of November, 19 99, before me, the undersigned Notary Public, personally appeared Christine K. Jordan,

known to me to be the individual(s) who executed the foregoing instrument and acknowledged the same to be his(her)(their) free act and deed.

My Commission Expires: 2/17/01 Denise M. Silvey
Notary Public

If acknowledged in State of Florida, complete section below:
(Check One) ☐ Personally Known (or) ☐Produced Identification

If applicable, Type of Identification Produced: _____

Seal

DENISE M. SILVEY Notary Public
Christian County State of Missouri
My Commission Expires Feb 17, 2001

ACKNOWLEDGMENT
(State Of California)

State of California)
) ss.
County of _____)

On this _____ day of _____, 19 _____, before me, _____, the undersigned Notary Public, personally appeared,

_____,

personally known to me (or proved to me on the basis of satisfactory evidence) to be the person(s) whose name(s) is(are) subscribed to the attached instrument and acknowledged to me that he(she)(they) executed the same in his(her)(their) authorized capacity(ies),and that by his(her)(their) signature(s) on the instrument, the person(s) or the entity upon behalf of which the person(s) acted, executed the instrument.

WITNESS my hand and official seal.

_____
Notary Public

Seal

© 1995, Alpha Publications of America, Inc.
All rights reserved.

(722573-64066) (ISBN 1-57164-066-5)

United States Department of the Interior
Bureau of Land Management
BUSINESS & SUPPORT SVCS DIV
222 N CENTRAL AVE
PHOENIX, AZ 85004 -2203
Phone: (602) 417-9200

Receipt	
No:	47690

Transaction #: 53806
Date of Transaction: 12/21/1999
Commodity: LOCATABLE MINERALS **Subject:** MINING CLAIMS

CUSTOMER:	DON STEWART 1837 W CAMINO LANE SPRINGFIELD,MO 65810

LINE #	QTY	ACTION / PRODUCT	REMARKS	UNIT PRICE	TOTAL
1	15	PROOF OF LABOR/ASSESSMENT $5 (1930)		$5.00	$75.00
				TOTAL:	**$75.00**

PAYMENT INFORMATION				
1	AMOUNT:	$75.00	POSTMARKED:	N/A
	TYPE:	CHECK	RECEIVED:	12/21/1999
	CHECK NO:	5886		
	NAME:	STEWART, DON 1837 W CAMINO LANE SPRINGFIELD MO 65810		

REMARKS

Refund $25.00.
Charu Hyde 3/15/2000

CASE SERIAL NUMBER INFORMATION

TRNS #	LINE #	CASES
53806	1	AMC116275 , AMC116276 , AMC116277 , AMC116278 , AMC116279 , 117907 , 117908 , 117923 , 117924 , 117955 , 117956 , 117957 , 117958 , 116255 , 116262

This receipt was generated by the automated BLM Collections and Billings System and is a paper representation of a portion of the official electronic record contained therein.

When recorded, mail to:

Name: CRAIG DOBBINS
603 W KINGSLEY
Address: SPRINGFIELD MO 65807

City/State/Zip Code:

99050858 BK 3362 PG 819
OFFICIAL RECORDS OF MOHAVE COUNTY
JOAN MC CALL, MOHAVE COUNTY RECORDER
08/24/1999 02:53P PAGE 1 OF 2
KENT DOBBINS
RECORDING FEE 9.00

117907
116255
117939

Space above this line for Recorder's use

QUITCLAIM DEED

116235
107667

KNOW ALL MEN BY THESE PRESENTS:

That I(we), Kent Dobbins, the undersigned, for the consideration of Ten Dollars ($10.00), and other valuable considerations, do hereby release, remise, and forever quitclaim unto Craig Dobbins 603 W. Kingsley, Springfield, MO 65807, all right, title and interest in that certain Property situated in Mohave County, State of Arizona, and described as follows:

Gold Bell	# 3	AMC	117909
Gold Bell	# 4	AMC	117910
Gold Bell	#19	AMC	117925
Gold Bell	#20	AMC	117926
Gold Bell	#21	AMC	117927
Silver Bell	#13	AMC	117959
Silver Bell	#14	AMC	117960
Silver Bell	#15	AMC	117961
Silver Bell	#16	AMC	117962
Tiger Bell	# 4	AMC	116258

RECEIVED
BLM, ARIZONA STATE OFFICE
1999 AUG 25 P 12:28

IN WITNESS WHEREOF, I(we) have hereunto set my(our) hand(s) and seal this 18 day of Aug, 1999.

Kent Dobbins
Printed Name of Releasor

Kent Dobbins
Signature of Releasor

Printed Name of Releasor

Signature of Releasor

Printed Name of Witness (if required by State Laws)

Signature of Witness (if required by State Laws)

© 1998, Alpha Publications of America, Inc.
All Rights Reserved.

(UPC 722573-64066) (ISBN 1-57164-066-5)

FORM 150a

ENTERED IN COMPUTER
11/4/99 RH
11/17/99

ACKNOWLEDGMENT
(States Other Than California)

State of MISSOURI)
) ss.
County of GREENE)

On this 17th day of August, 1999, before me, the undersigned Notary Public, personally appeared Kent Dobbins,

known to me to be the individual(s) who executed the foregoing instrument and acknowledged the same to be his(her)(their) free act and deed.

My Commission Expires: _____

Judy Kay Pratt
Notary Public

If acknowledged in the State of Florida, complete section(s) below:

(Releasor) ☐ Personally Known (or) ☐ Produced Identification

If applicable, Type of Identification Produced: _____

(Co-Releasor) ☐ Personally Known (or) ☐ Produced Identification

If applicable, Type of Identification Produced: _____

JUDY KAY PRATT
Notary Public - Notary Seal
STATE OF MISSOURI
Christian County
My Commission Expires Oct. 29, 2000

ACKNOWLEDGMENT
(State Of California)

State of California)
) ss.
County of _____)

On this _____ day of _____, _____, before me, _____, the undersigned Notary Public, personally appeared,

_____,

personally known to me (or proved to me on the basis of satisfactory evidence) to be the person(s) whose name(s) is(are) subscribed to the attached instrument and acknowledged to me that he(she)(they) executed the same in his(her)(their) authorized capacity(ies),and that by his(her)(their) signature(s) on the instrument, the person(s) or the entity upon behalf of which the person(s) acted, executed the instrument.

WITNESS my hand and official seal.

_____
Notary Public

© 1998, Alpha Publications of America, Inc.
All rights reserved.
(722573-64066) (ISBN 1-57164-066-5)

2E

When recorded, mail to:

Name: BETHANY R WILSON
PO BOX 1770
Address: DOLAN SPRINGS AZ 86441

City/State/Zip Code:

99050860 BK 3362 PG 823
OFFICIAL RECORDS OF MOHAVE COUNTY
JOAN MC CALL, MOHAVE COUNTY RECORDER
08/24/1999 02:54P PAGE 1 OF 2
KENT DOBBINS
RECORDING FEE 9.00

Space above this line for Recorder's use

QUITCLAIM DEED

KNOW ALL MEN BY THESE PRESENTS:

That I(we), Kent Dobbins, the undersigned, for the consideration of Ten Dollars ($10.00), and other valuable considerations, do hereby release, remise, and forever quitclaim unto Bethany R. Wilson P.O. Box 1770 Dolan Springs, AZ 86441, all right, title and interest in that certain Property situated in Mohave County, State of Arizona, and described as follows:

Gold Bell	#13	AMC	117919
Gold Bell	#14	AMC	117920
Gold Bell	#15	AMC	117921
Gold Bell	#16	AMC	117922
Gold Bell	#30	AMC	117936
Gold Bell	#31	AMC	117937
Gold Bell	#32	AMC	117938
Tinker Bell	# 1	AMC	117939
Tinker Bell	# 2	AMC	117940
Tinker Bell	# 3	AMC	117941

RECEIVED
B.L.M. AZ STATE OFFICE
1999 AUG 25 P 12:57
PHOENIX, ARIZONA

IN WITNESS WHEREOF, I(we) have hereunto set my(our) hand(s) and seal this 17 day of Aug, 1999.

Kent Dobbins
Printed Name of Releasor

Kent Dobbins
Signature of Releasor

Printed Name of Releasor

Signature of Releasor

Printed Name of Witness (if required by State Laws)

Signature of Witness (if required by State Laws)

© 1998, Alpha Publications of America, Inc.
All Rights Reserved.

(UPC 722573-84068) (ISBN: 5719[illegible]-068-4) FORM 150a

ENTERED IN COMPUTER
11/4/99 MH

J.R 11/19/99

ACKNOWLEDGMENT
(States Other Than California)

State of MISSOURI)
) ss.
County of GREENE)

On this 17th day of August, 1999, before me, the undersigned Notary Public, personally appeared Kent Dobbins,

known to me to be the individual(s) who executed the foregoing instrument and acknowledged the same to be his(her)(their) free act and deed.

My Commission Expires: _____

Judy Kay Pratt
Notary Public

If acknowledged in the State of Florida, complete section(s) below:

(Releasor) ☐ Personally Known (or) ☐ Produced Identification

If applicable, Type of Identification Produced: _____

(Co-Releasor) ☐ Personally Known (or) ☐ Produced Identification

If applicable, Type of Identification Produced: _____

JUDY KAY PRATT
Notary Public - Notary Seal
STATE OF MISSOURI
Christian County
My Commission Expires Oct. 29, 2000

ACKNOWLEDGMENT
(State Of California)

State of California)
) ss.
County of _____)

On this _____ day of _____, _____, before me, _____, the undersigned Notary Public, personally appeared,

_____,

personally known to me (or proved to me on the basis of satisfactory evidence) to be the person(s) whose name(s) is(are) subscribed to the attached instrument and acknowledged to me that he(she)(they) executed the same in his(her)(their) authorized capacity(ies),and that by his(her)(their) signature(s) on the instrument, the person(s) or the entity upon behalf of which the person(s) acted, executed the instrument.

WITNESS my hand and official seal.

_____
Notary Public

© 1998, Alpha Publications of America, Inc.
All rights reserved.

(722573-64066) (ISBN-1-57164-066-5)

2E.

When recorded, mail to:

Name: Brendan Galyean

Address: 288 EAGLE ROCK RD.

BRANSON. MO. 65616

City/State/Zip Code:

99050857 BK 3362 PG 817
OFFICIAL RECORDS OF MOHAVE COUNTY
JOAN MC CALL, MOHAVE COUNTY RECORDER
08/24/1999 02:53P PAGE 1 OF 2
KENT DOBBINS
RECORDING FEE 9.00

Space above this line for Recorder's use

QUITCLAIM DEED

KNOW ALL MEN BY THESE PRESENTS:

That I(we), Kent Dobbins, the undersigned, for the consideration of Ten Dollars ($10.00), and other valuable considerations, do hereby release, remise, and forever quitclaim unto Brendan Galyean 288 EAGLE ROCK RD. BRANSON, MO. 65616, all right, title and interest in that certain Property situated in Mohave County, State of Arizona, and described as follows:

Blue Bell	# 3	AMC	116237
Blue Bell	# 4	AMC	116238
Blue Bell	# 5	AMC	116239
Blue Bell	# 6	AMC	116240
Blue Bell	# 7	AMC	116241
Blue Bell	# 8	AMC	116242
Jumpin Jack	# 7	AMC	107673
Jumpin Jack	# 8	AMC	107674
Jumpin Jack	# 9	AMC	107675
Jumpin Jack	#10	AMC	107676

RECEIVED
B.L.M. KINGMAN FIELD OFFICE
1999 AUG 25 P 12:50
KINGMAN, ARIZONA

IN WITNESS WHEREOF, I(we) have hereunto set my(our) hand(s) and seal this 17 day of Aug 1999.

Kent Dobbins
Printed Name of Releasor

Kent Dobbins
Signature of Releasor

Printed Name of Releasor

Signature of Releasor

Printed Name of Witness (if required by State Laws)

Signature of Witness (if required by State Laws)

© 1998, Alpha Publications of America, Inc.
All Rights Reserved.

(UPC 722573-64066) (ISBN 1-57164-066-5)

FORM 150a

ENTERED IN COMPUTER
11/4/99 MH

NM 11/19/99

ACKNOWLEDGMENT
(States Other Than California)

State of MISSOURI)
) ss.
County of GREENE)

On this 17th day of August, 1999, before me, the undersigned Notary Public, personally appeared Kent Dobbins,

known to me to be the individual(s) who executed the foregoing instrument and acknowledged the same to be his(her)(their) free act and deed.

My Commission Expires: _____

Judy Kay Pratt
Notary Public

If acknowledged in the State of Florida, complete section(s) below:

(Releasor) ☐ Personally Known (or) ☐ Produced Identification

If applicable, Type of Identification Produced: _____

(Co-Releasor) ☐ Personally Known (or) ☐ Produced Identification

If applicable, Type of Identification Produced: _____

JUDY KAY PRATT
Notary Public - Notary Seal
STATE OF MISSOURI
Christian County
My Commission Expires Oct. 29, 2000

ACKNOWLEDGMENT
(State Of California)

State of California)
) ss.
County of _____)

On this _____ day of _____, _____, before me, _____, the undersigned Notary Public, personally appeared,

_____,

personally known to me (or proved to me on the basis of satisfactory evidence) to be the person(s) whose name(s) is(are) subscribed to the attached instrument and acknowledged to me that he(she)(they) executed the same in his(her)(their) authorized capacity(ies),and that by his(her)(their) signature(s) on the instrument, the person(s) or the entity upon behalf of which the person(s) acted, executed the instrument.

WITNESS my hand and official seal.

_____
Notary Public

© 1998, Alpha Publications of America, Inc.
All rights reserved.

(722573-64066) (ISBN 1-57164-066-5)

When recorded, mail to:

Name: WILLIAM J. CHIRGWIN
BOX PO BOX 474
Address: DOLAN SPRINGS AZ 86441

City/State/Zip Code:

99050859 BK 3362 PG 821
OFFICIAL RECORDS OF MOHAVE COUNTY
JOAN MC CALL, MOHAVE COUNTY RECORDER
08/24/1999 02:54P PAGE 1 OF 2
KENT DOBBINS
RECORDING FEE 9.00

Space above this line for Recorder's use

QUITCLAIM DEED

KNOW ALL MEN BY THESE PRESENTS:

That I(we), Kent Dobbins, the undersigned, for the consideration of Ten Dollars ($10.00), and other valuable considerations, do hereby release, remise, and forever quitclaim unto William J. Chirqwin P.O. Box 474, Dolan Springs, AZ 86441, all right, title and interest in that certain Property situated in Mohave County, State of Arizona, and described as follows:

Tiger Bell	#10	AMC	116264
Tiger Bell	#11	AMC	116265
Tiger Bell	#12	AMC	116266
Tiger Bell	#13	AMC	116267
Tiger Bell	#14	AMC	116268
Blue Bell	#10	AMC	116244
Blue Bell	#11	AMC	116245

RECEIVED
B.L.M. AZ STATE OFFICE
1999 AUG 25 P 12:59
PHOENIX, ARIZONA

IN WITNESS WHEREOF, I(we) have hereunto set my(our) hand(s) and seal this 17 day of Aug 1999.

Kent Dobbins
Printed Name of Releasor

Kent Dobbins
Signature of Releasor

Printed Name of Releasor

Signature of Releasor

Printed Name of Witness (if required by State Laws)

Signature of Witness (if required by State Laws)

© 1998, Alpha Publications of America, Inc.
All Rights Reserved.

(UPC 722573-64060) (ISBN 1-57161-060-1) FORM 150a

ENTERED IN COMPUTER
11/4/99 mtt
dm 11/19/99

ACKNOWLEDGMENT
(States Other Than California)

State of MISSOURI)
) ss.
County of GREENE)

On this 17th day of August, 1999, before me, the undersigned Notary Public, personally appeared Kent Dobbins,

known to me to be the individual(s) who executed the foregoing instrument and acknowledged the same to be his(her)(their) free act and deed.

My Commission Expires: _____

Judy Kay Pratt
Notary Public

If acknowledged in the State of Florida, complete section(s) below:

(Releasor) ☐ Personally Known (or) ☐ Produced Identification

If applicable, Type of Identification Produced: _____

(Co-Releasor) ☐ Personally Known (or) ☐ Produced Identification

If applicable, Type of Identification Produced: _____

JUDY KAY PRATT
Notary Public - Notary Seal
STATE OF MISSOURI
Christian County
My Commission Expires Oct. 29, 2000

ACKNOWLEDGMENT
(State Of California)

State of California)
) ss.
County of _____)

On this _____ day of _____, _____, before me, _____, the undersigned Notary Public, personally appeared,

_____,

personally known to me (or proved to me on the basis of satisfactory evidence) to be the person(s) whose name(s) is(are) subscribed to the attached instrument and acknowledged to me that he(she)(they) executed the same in his(her)(their) authorized capacity(ies),and that by his(her)(their) signature(s) on the instrument, the person(s) or the entity upon behalf of which the person(s) acted, executed the instrument.

WITNESS my hand and official seal.

_____
Notary Public

© 1998, Alpha Publications of America, Inc.
All rights reserved.

(722573-64066) (ISBN 1-57164-066-5)

When recorded, mail to:

Name: Tosha Inman

Address: Rt. 3 Box 210

Willard, Mo. 65781
City/State/Zip Code:

99050856 BK 3362 PG 815
OFFICIAL RECORDS OF MOHAVE COUNTY
JOAN MC CALL, MOHAVE COUNTY RECORDER
08/24/1999 02:53P PAGE 1 OF 2
KENT DOBBINS
RECORDING FEE 9.00

Space above this line for Recorder's use

QUITCLAIM DEED

KNOW ALL MEN BY THESE PRESENTS:

That I(we), Kent Dobbins, the undersigned, for the consideration of Ten Dollars ($10.00), and other valuable considerations, do hereby release, remise, and forever quitclaim unto Tosha Inman Rt. 3 Box. 210 Willard, Mo. 65781, all right, title and interest in that certain Property situated in Mohave County, State of Arizona, and described as follows:

Tiger Bell	# 2	AMC	116256
Tiger Bell	# 3	AMC	116257
Tiger Bell	# 5	AMC	116259
Tiger Bell	# 6	AMC	116260
Tiger Bell	# 7	AMC	116261

RECEIVED
B.L.M. AZ STATE OFFICE
1999 AUG 25 P 12:50
PHOENIX, ARIZONA

IN WITNESS WHEREOF, I(we) have hereunto set my(our) hand(s) and seal this 17 day of Aug, 1999.

Kent Dobbins
Printed Name of Releasor

Kent Dobbins
Signature of Releasor

Printed Name of Releasor

Signature of Releasor

Printed Name of Witness (if required by State Laws)

Signature of Witness (if required by State Laws)

© 1998, Alpha Publications of America, Inc.
All Rights Reserved.

(UPC 722573-[illegible]) FORM 150a

ENTERED IN COMPUTER
11/4/99 mtt

OM 11/19/99

ACKNOWLEDGMENT
(States Other Than California)

State of MISSOURI)
) ss.
County of GREENE)

On this 17th day of August, 1999, before me, the undersigned Notary Public, personally appeared Kent Dobbins,

known to me to be the individual(s) who executed the foregoing instrument and acknowledged the same to be his(her)(their) free act and deed.

My Commission Expires: _____ Judy Kay Pratt
Notary Public

If acknowledged in the State of Florida, complete section(s) below:

(Releasor) ☐ Personally Known (or) ☐ Produced Identification

If applicable, Type of Identification Produced: _____

(Co-Releasor) ☐ Personally Known (or) ☐ Produced Identification

If applicable, Type of Identification Produced: _____

JUDY KAY PRATT
Notary Public - Notary Seal
STATE OF MISSOURI
Christian County
My Commission Expires Oct. 29, 2000

ACKNOWLEDGMENT
(State Of California)

State of California)
) ss.
County of _____)

On this _____ day of _____, _____, before me, _____, the undersigned Notary Public, personally appeared,

_____,

personally known to me (or proved to me on the basis of satisfactory evidence) to be the person(s) whose name(s) is(are) subscribed to the attached instrument and acknowledged to me that he(she)(they) executed the same in his(her)(their) authorized capacity(ies),and that by his(her)(their) signature(s) on the instrument, the person(s) or the entity upon behalf of which the person(s) acted, executed the instrument.

WITNESS my hand and official seal.

_____
Notary Public

© 1998, Alpha Publications of America, Inc.
All rights reserved.

(722573-64066) (ISBN 1-57164-066-5)

0-41
984)

UNITED STATES
DEPARTMENT OF THE INTE
BUREAU OF LAND MANAGEMENT

RECEIPT AND ACCOUNTING ADVICE

CD/AZ NO. 2296863

Subject: POL (52) QUIT CLAIMS DEEDS (42) ok 1 36 12 470.00

Applicant: KENT DOBBINS
PO BOX 1630
DOLAN SPRINGS AZ 86441

CASH

Remitter:

Assignor:

LEASE MANAGEMENT DATA ☐NEW ☐UPDATE ☐PAYMENT

ORIGINAL SERIAL NO.	ASG.	TYPE	ST.	CTY.	FUND SYMBOL	ACRES/UNITS	RATE
AMC 117968 ET AL	(26						

AMOUNT	ANV. DATE	EXP. DATE	BILL CYC.	S/C	DISTRICT	NEXT BILL	MISC. DATA	U of M	ACTUAL UNITS

ASSIGNMENT SERIAL NO.	ASG.	TYPE	ST.	CTY.	FUND SYMBOL	ACRES/UNITS	RATE

AMOUNT	ANV. DATE	EXP. DATE	BILL CYC.	S/C	DISTRICT	NEXT BILL	MISC. DATA	U of M	ACTUAL UNITS

APPLY REMITTANCE

ACTION	FUND SYMBOL	CTY.	AMOUNT
FILING FEE			
RENTAL			
UNEARNED			
REFUND			5.00
TOTAL			
AMOUNT DUE			

Remarks:

AMC 107673
transfer not
processed.

BY: Mary B. Hyde DATE:

☐ Lease in Escrow?
☐ KGS?
☐ Auto Escalates?
☐ Auto Renew?

Of Interest?
Operating Rights?
Operator
Bond Filed?

FOR MMS USE ONLY

BILLEE NUMBER		FOREST REFUGE
OCS SECTION CODE		

ACCOUNTING ADVICE COPY

When recorded, mail to:

Name: _____

Address: _____

_____

City/State/Zip Code: _____

_____

_____

99050976 BK 3363 PG 274
OFFICIAL RECORDS OF MOHAVE COUNTY
JOAN MC CALL, MOHAVE COUNTY RECORDER
08/25/1999 08:08A PAGE 1 OF 2
KENT DOBBINS
RECORDING FEE 9.00

116255
117907

Space above this line for Recorder's use

QUITCLAIM DEED

117939
116235

KNOW ALL MEN BY THESE PRESENTS:

That I(we), Kent Dobbins, the undersigned, for the consideration of Ten Dollars ($10.00), and other valuable considerations, do hereby release, remise, and forever quitclaim unto Courtney McCurdy 3337-A S. Scenic St., Springfield, MO 65807, all right, title and interest in that certain Property situated in Mohave County, State of Arizona, and described as follows:

Tiger Bell	#15	AMC	116269
Tiger Bell	#16	AMC	116270
Tiger Bell	#17	AMC	116271
Tiger Bell	#18	AMC	116272
Tiger Bell	#19	AMC	116273

RECEIVED
B.L.M. AZ STATE OFFICE
1999 AUG 25 P 12:28
PHOENIX, ARIZON

IN WITNESS WHEREOF, I(we) have hereunto set my(our) hand(s) and seal this 17 day of Aug, 1999.

Kent Dobbins
Printed Name of Releasor

Kent A Dobbins
Signature of Releasor

_____
Printed Name of Releasor

_____
Signature of Releasor

_____
Printed Name of Witness (if required by State Laws)

_____
Signature of Witness (if required by State Laws)

© 1998, Alpha Publications of America, Inc.
All Rights Reserved.

(UPC 722573-64086) (ISBN 1-57164-066-5)

FORM 150a

ENTERED IN COMPUTER
MH 11/4/99 DM 11/19/99

ACKNOWLEDGMENT
(States Other Than California)

State of MISSOURI)
) ss.
County of GREENE)

On this 17th day of August, 1999, before me, the undersigned Notary Public, personally appeared Kent Dobbins,

known to me to be the individual(s) who executed the foregoing instrument and acknowledged the same to be his(her)(their) free act and deed.

My Commission Expires: _____

Judy Kay Pratt
Notary Public

If acknowledged in the State of Florida, complete section(s) below:

(Releasor) ☐ Personally Known (or) ☐ Produced Identification

If applicable, Type of Identification Produced: _____

(Co-Releasor) ☐ Personally Known (or) ☐ Produced Identification

If applicable, Type of Identification Produced: _____

JUDY KAY PRATT
Notary Public - Notary Seal
STATE OF MISSOURI
Christian County
My Commission Expires Oct. 29, 2000

ACKNOWLEDGMENT
(State Of California)

State of California)
) ss.
County of _____)

On this _____ day of _____, _____, before me, _____, the undersigned Notary Public, personally appeared,

_____,

personally known to me (or proved to me on the basis of satisfactory evidence) to be the person(s) whose name(s) is(are) subscribed to the attached instrument and acknowledged to me that he(she)(they) executed the same in his(her)(their) authorized capacity(ies),and that by his(her)(their) signature(s) on the instrument, the person(s) or the entity upon behalf of which the person(s) acted, executed the instrument.

WITNESS my hand and official seal.

_____
Notary Public

© 1998, Alpha Publications of America, Inc.
All rights reserved.

(722573-64066) (ISBN 1-57164-066-5)

When recorded, mail to:

Name: _____

Address: _____

_____

City/State/Zip Code: _____

_____

_____

99050982 BK 3363 PG 286
OFFICIAL RECORDS OF MOHAVE COUNTY
JOAN MC CALL, MOHAVE COUNTY RECORDER
08/25/1999 08:10A PAGE 1 OF 2
KENT DOBBINS
RECORDING FEE 9.00

Space above this line for Recorder's use

QUITCLAIM DEED

KNOW ALL MEN BY THESE PRESENTS:

That I(we), Kent Dobbins, the undersigned, for the consideration of Ten Dollars ($10.00), and other valuable considerations, do hereby release, remise, and forever quitclaim unto Donald Stewart 1837 W. Camino Lane, Springfield, MO 65810, all right, title and interest in that certain Property situated in Mohave County, State of Arizona, and described as follows:

Tiger Bell	#21	AMC	116275
Tiger Bell	#22	AMC	116276
Tiger Bell	#23	AMC	116277
Tiger Bell	#24	AMC	116278
Tiger Bell	#25	AMC	116279

RECEIVED
B.L.M. AZ STATE OFFICE
1999 AUG 25 P 12:28
PHOENIX, ARIZONA

IN WITNESS WHEREOF, I(we) have hereunto set my(our) hand(s) and seal this 17 day of Aug, 1999.

Kent Dobbins
Printed Name of Releasor

Kent Dobbins
Signature of Releasor

_____
Printed Name of Releasor

_____
Signature of Releasor

_____
Printed Name of Witness (if required by State Laws)

_____
Signature of Witness (if required by State Laws)

© 1998, Alpha Publications of America, Inc.
All Rights Reserved.

(UPC 722573-64066) (ISBN 1-57164-066-5) FORM 150a

ENTERED IN COMPUTER
MH 11/4/99 DM 11/19/99

When recorded, mail to:

Name: _____

Address: _____

_____

City/State/Zip Code: _____

_____

_____

99050978 BK 3363 PG 278
OFFICIAL RECORDS OF MOHAVE COUNTY
JOAN MC CALL, MOHAVE COUNTY RECORDER
08/25/1999 08:08A PAGE 1 OF 2
KENT DOBBINS
RECORDING FEE 9.00

Space above this line for Recorder's use

QUITCLAIM DEED

KNOW ALL MEN BY THESE PRESENTS:

That I(we), Kent Dobbins, the undersigned, for the consideration of Ten Dollars ($10.00), and other valuable considerations, do hereby release, remise, and forever quitclaim unto Christine Jordan 1220 E. Minota St., Springfield, MO 65804, all right, title and interest in that certain Property situated in Mohave County, State of Arizona, and described as follows:

Gold Bell	# 1	AMC	117907
Gold Bell	# 2	AMC	117908
Gold Bell	#17	AMC	117923
Gold Bell	#18	AMC	117924
Silver Bell	# 9	AMC	117955
Silver Bell	#10	AMC	117956
Silver Bell	#11	AMC	117957
Silver Bell	#12	AMC	117958
Tiger Bell	# 1	AMC	116255
Tiger Bell	# 8	AMC	116262

RECEIVED
B.L.M. AZ STATE OFFICE
1999 AUG 25 P 12:28
PHOENIX, ARIZONA

IN WITNESS WHEREOF, I(we) have hereunto set my(our) hand(s) and seal this 17 day of aug, 1999.

Kent Dobbins
Printed Name of Releasor

Kent Dobbins
Signature of Releasor

_____
Printed Name of Releasor

_____
Signature of Releasor

_____
Printed Name of Witness (if required by State Laws)

_____
Signature of Witness (if required by State Laws)

© 1998, Alpha Publications of America, Inc.
All Rights Reserved.

(UPC 722573-64066) (ISBN 1-57164-066-5) FORM 150a

ENTERED IN COMPUTER
KH 11/4/99
DM 11/19/99

ACKNOWLEDGMENT
(States Other Than California)

State of MISSOURI)
) ss.
County of GREENE)

On this 17th day of August, 1999, before me, the undersigned Notary Public, personally appeared Kent Dobbins,

known to me to be the individual(s) who executed the foregoing instrument and acknowledged the same to be his(her)(their) free act and deed.

My Commission Expires: _____

Judy Kay Pratt
Notary Public

If acknowledged in the State of Florida, complete section(s) below:

(Releasor) ☐ Personally Known (or) ☐ Produced Identification

If applicable, Type of Identification Produced: _____

(Co-Releasor) ☐ Personally Known (or) ☐ Produced Identification

If applicable, Type of Identification Produced: _____

JUDY KAY PRATT
Notary Public - Notary Seal
STATE OF MISSOURI
Christian County
My Commission Expires Oct. 29, 2000

ACKNOWLEDGMENT
(State Of California)

State of California)
) ss.
County of _____)

On this _____ day of _____, _____, before me, _____, the undersigned Notary Public, personally appeared,

_____,

personally known to me (or proved to me on the basis of satisfactory evidence) to be the person(s) whose name(s) is(are) subscribed to the attached instrument and acknowledged to me that he(she)(they) executed the same in his(her)(their) authorized capacity(ies),and that by his(her)(their) signature(s) on the instrument, the person(s) or the entity upon behalf of which the person(s) acted, executed the instrument.

WITNESS my hand and official seal.

_____
Notary Public

© 1998, Alpha Publications of America, Inc.
All rights reserved.

(722573-84066) (ISBN 1-57164-066-5)

When recorded, mail to:

Name: _____

Address: _____

City/State/Zip Code: _____

99050980 BK 3363 PG 282
OFFICIAL RECORDS OF MOHAVE COUNTY
JOAN MC CALL, MOHAVE COUNTY RECORDER
08/25/1999 08:09A PAGE 1 OF 2
KENT DOBBINS
RECORDING FEE 9.00

Space above this line for Recorder's use

QUITCLAIM DEED

KNOW ALL MEN BY THESE PRESENTS:

That I(we), Kent Dobbins, the undersigned, for the consideration of Ten Dollars ($10.00), and other valuable considerations, do hereby release, remise, and forever quitclaim unto Janet Eckman 3337 S. Scenic, Springfield, MO 65807, all right, title and interest in that certain Property situated in Mohave County, State of Arizona, and described as follows:

Silver Bell	# 1	AMC	117947
Silver Bell	# 2	AMC	117948
Silver Bell	# 3	AMC	117949
Silver Bell	# 4	AMC	117950
Silver Bell	# 5	AMC	117951
Silver Bell	# 6	AMC	117952
Silver Bell	# 7	AMC	117953
Silver Bell	# 8	AMC	117954
Tiger Bell	# 9	AMC	116263
Tiger Bell	#20	AMC	116274

RECEIVED
BLM, ARIZONA STATE OFFICE
1999 AUG 25 P 12:28
PHOENIX, ARIZONA

IN WITNESS WHEREOF, I(we) have hereunto set my(our) hand(s) and seal this 17 day of Aug, 1999.

Kent Dobbins
Printed Name of Releasor

Kent Dobbins
Signature of Releasor

Printed Name of Releasor

Signature of Releasor

Printed Name of Witness (if required by State Laws)

Signature of Witness (if required by State Laws)

© 1998, Alpha Publications of America, Inc.
All Rights Reserved.

(UPC 722573-64066) (ISBN 1-57164-066-5) FORM 150a

ENTERED IN COMPUTER
MH 11/4/99 LDM 11/19/99

When recorded, mail to:

Name: _____

Address: _____

_____

City/State/Zip Code: _____

_____

99050984 BK 3363 PG 290
OFFICIAL RECORDS OF MOHAVE COUNTY
JOAN MC CALL, MOHAVE COUNTY RECORDER
08/25/1999 08:11A PAGE 1 OF 2
KENT DOBBINS
RECORDING FEE 9.00

Space above this line for Recorder's use

QUITCLAIM DEED

KNOW ALL MEN BY THESE PRESENTS:

That I(we), Kent Dobbins, the undersigned, for the consideration of Ten Dollars ($10.00), and other valuable considerations, do hereby release, remise, and forever quitclaim unto Kenny Stewart 177 U.S. Highway 1, PMB 302, Tequesta, Florida 33469, all right, title and interest in that certain Property situated in Mohave County, State of Arizona, and described as follows:

Blue Bell	# 9	AMC	116243
Blue Bell	#12	AMC	116246
Blue Bell	#13	AMC	116247
Blue Bell	#14	AMC	116248
Blue Bell	#15	AMC	116249
Blue Bell	#16	AMC	116250
Blue Bell	#17	AMC	116251
Blue Bell	#18	AMC	116252
Blue Bell	#19	AMC	116253
Blue Bell	#20	AMC	116254

RECEIVED
B.L.M. STATE OFFICE
1999 AUG 25 P 12:28
PHOENIX, ARIZONA

IN WITNESS WHEREOF, I(we) have hereunto set my(our) hand(s) and seal this 17 day of Aug 1999.

Kent Dobbins
Printed Name of Releasor

Kent Dobbins
Signature of Releasor

_____
Printed Name of Releasor

_____
Signature of Releasor

_____
Printed Name of Witness (if required by State Laws)

_____
Signature of Witness (if required by State Laws)

© 1998, Alpha Publications of America, Inc.
All Rights Reserved.

(UPC 722573-64066) (ISBN 1-57164-066-5) FORM 150a

ENTERED IN COMPUTER
MH 11/4/99 LM 11/19/99

Form 1370-41
(March 1984)

UNITED STATES
DEPARTMENT OF THE INTERIOR
BUREAU OF LAND MANAGEMENT

RECEIPT AND ACCOUNTING ADVICE

NO. 2296862 07

CD/AZ 08/25/99

Subject: POL AND QUIT CLAIM DEEDS 2 35 12 430.00
AMC 117947 ET AL (40 X $5 = $200)

40 QC = 200.00
46 POL = 230.00

Applicant:
CHRISTINE JORDAN
1220 E MINOTA
SPRINGFIELD MO 65804

Remitter: CK 5308
DONALD & SHIRLEY STEWART
SPRINGFIELD MO

Assignor:

LEASE MANAGEMENT DATA ☐NEW ☐UPDATE ☐PAYMENT

ORIGINAL SERIAL NO.	ASG.	TYPE	ST.	CTY.	FUND SYMBOL	ACRES/UNITS	RATE
AMC 117907 ET AL	(46)						

AMOUNT	ANV. DATE	EXP. DATE	BILL CYC.	S/C	DISTRICT	NEXT BILL	MISC. DATA	U of M	ACTUAL UNITS

ASSIGNMENT SERIAL NO.	ASG.	TYPE	ST.	CTY.	FUND SYMBOL	ACRES/UNITS	RATE

AMOUNT	ANV. DATE	EXP. DATE	BILL CYC.	S/C	DISTRICT	NEXT BILL	MISC. DATA	U of M	ACTUAL UNITS

APPLY REMITTANCE

ACTION	FUND SYMBOL	CTY.	AMOUNT
FILING FEE			
RENTAL			
UNEARNED			
REFUND			
TOTAL			
AMOUNT DUE			

Remarks:

BY: DATE:

☐ Lease in Escrow?
☐ KGS? Of Interest?
☐ Auto Escalates? Operating Rights?
☐ Auto Renew? Operator
Bond Filed?

FOR MMS USE ONLY

BILLEE NUMBER		FOREST REFUGE
OCS SECTION CODE		

CASE FOLDER COPY

Kent Dobbins
P.O. Box 1630
Dolan Springs, AZ 86441

TO: Bureau of Land Management
222 N. Central
Phoenix, AZ 85004

ATT: Mary Hyde

Dear Ms. Hyde:

I have had published in the Kingman Daily Miner newspaper a notice of publication for the removal of Maurice Norman's name from the title of the 83 claims named in the publication.

I wish for this name to be removed as soon as possible.

Thank you,

Kent Dobbins

Kent Dobbins

RECEIVED
BUREAU OF
LAND MANAGEMENT
AUG 18 9 54 AM '97
ARIZONA
STATE OFFICE
PHOENIX, ARIZONA

ENTERED IN COMPUTER
MH 3/2/98

RECEIVED
BUREAU OF
LAND MANAGEMENT
AUG 18 9 54 AM '97
ARIZONA
STATE OFFICE
PHOENIX, ARIZONA

RECEIVED
BLM AZ STATE OFFICE
AUG 7 2 15 PM '97
PHOENIX, ARIZONA

Affidavit of Publication

STATE OF ARIZONA
County of Mohave

Phyllis Forsell being first duly sworn on her oath says: That she is the Legal Clerk of The Kingman Daily Miner an Arizona corporation, which owns and publishes the Miner, a Daily Newspaper published in the City of Kingman, County of Mohave, Arizona; that the notice attached hereto, namely,

Public Notice

has to the personal knowledge of affiant, been published in the newspaper aforesaid, according to law, from the 22 day of September 1996 to the 15 day of December 19 96 both inclusive, without change, interruption or omission, amounting in all to 13 insertions, made on the following dates:

September 22, 1996 November 10, 1996
September 29, 1996 November 17, 1996
October 6, 1996 November 24, 1996
October 13, 1996 December 1, 1996
October 20, 1996 December 8, 1996
October 27, 1996 December 15, 1996
November 3, 1996

Subscribed and sworn to before me this 23 day of December 1996

Phyllis Forsell

Delene Luepke

Notary Public

My Commission expires: 12/14/98

(9-52)
PUBLICATION OF PUBLIC NOTICE

This Notice is given to Maurice Norman, pursuant to 43 Code of Federal Regulations, Chapter 11, Section 3851.4, for his failure, as a co-owner of the hereinafter described mining claims, to contribute the proportion of the required expenditures for the annual assessment fees, improvements and maintenance fees required under, 43 Code of Federal Regulation, Chapter 11, Sections 3833.1-5 and 3833.1-6, for the preceding 14 years on the following mining claims located in Mohave County, Arizona:

Twenty-five (25) Lode Claims all located in Sections 2 & 25, T26N, R 21W Gila and Salt River Base and Meridian, Mohave County, Arizona TIGER BELL #1 AMC 116255 through TIGER BELL #20 AMC 116274

Twenty (20) Lode Claims all located in Sections 19, 30, 31 T26N, R 20W Gila and Salt River Base and Meridian, Mohave County, Arizona BLUE BELL #1 AMC 116235 through BLUE BELL #20 AMC 116254

Nineteen (19) Lode Claims all located in Sections 23, 24, 25, 26, 35 and 31, T26N, Range 21W, Gila and Salt River Base and Meridian, Mohave County, Arizona. SILVER BELL #1 AMC 117947 through SILVER BELL #16 AMC 117962 SILVER BELL #22 AMC 117968 SILVER BELL #23 AMC 117969 SILVER BELL #24 AMC 117970

Sixteen (16) Lode Claims all located in Sections 35, 31, 1 and 6, T25N and T26N, Ranges 20W and 21W, Gila and Salt River Base and Meridian, Mohave County, Arizona GOLD BELL #1 AMC 117907 through GOLD BELL #21 AMC 117927 GOLD BELL #30 AMC 117936 GOLD BELL #31 AMC 117937 GOLD BELL #32 AMC 117938

Eight (8) Claims all located in Section 31, T26N, Range 20W, Gila and Salt River Base and Meridian, Mohave County, Arizona. TINKER BELL #1 AMC 117939 through TINKER BELL #8 AMC 117946

Maurice Norman has failed to contribute his proportional share of the required expenditures for annual assessment fees, improvements and maintenance fees. To date, the expenditures for assessment fees, improvements and maintenance fees amount to $195,225.00.

This Notice is given by publication in a newspaper published nearest the above listed claims for at least one a week for 90 days. If, upon the expiration of 180 days after the first newspaper publication of Notice, Mr. Maurice Norman, the delinquent co-owner, shall have failed to contribute his proportional share of the expenditures incurred to date, Maurice Norman's interest in the above listed claims will pass to the co-owners of those claims who have made the expenditures or improvements.

Inquiries concerning this Legal Notice may be directed to: Kent Dobbins, P.O. Box 1630, Dolan Springs, Arizona 86441

NO.: 9-52 Published: September 22, 29 and October 6, 13, 20 & 27 and November 3, 10, 17 & 24 and December 1, 8 & 15, 1996

Form 1370-41
(March 1984)

UNITED STATES
DEPARTMENT OF THE INTERIOR
BUREAU OF LAND MANAGEMENT

RECEIPT AND ACCOUNTING ADVICE

NO. 2388718 04

JP/AZ 02/20/98

Subject: TRANSFER OF INTEREST (88) 3 1 42 440.00

Applicant:
DONALD STEWART
603 W. KINGSLEY
SPRINGFIELD, MO 65807 SAME - CREDIT CARD

Remitter:

Assignor:

LEASE MANAGEMENT DATA ☐NEW ☐UPDATE ☐PAYMENT

ORIGINAL SERIAL NO.	ASG.	TYPE	ST.	CTY.	FUND SYMBOL	ACRES/UNITS	RATE
AMC 116255, ET AL							

AMOUNT	ANV. DATE	EXP. DATE	BILL CYC.	S/C	DISTRICT	NEXT BILL	MISC. DATA	U of M	ACTUAL UNITS

ASSIGNMENT SERIAL NO.	ASG.	TYPE	ST.	CTY.	FUND SYMBOL	ACRES/UNITS	RATE

AMOUNT	ANV. DATE	EXP. DATE	BILL CYC.	S/C	DISTRICT	NEXT BILL	MISC. DATA	U of M	ACTUAL UNITS

APPLY REMITTANCE

ACTION	FUND SYMBOL	CTY.	AMOUNT
FILING FEE			
RENTAL			
UNEARNED			
REFUND			
TOTAL			
AMOUNT DUE			

Remarks:

BY: DATE:

☐ Lease in Escrow?
☐ KGS?
☐ Auto Escalates?
☐ Auto Renew?

Of Interest?
Operating Rights?
Operator
Bond Filed?

FOR MMS USE ONLY

BILLEE NUMBER		FOREST REFUGE
OCS SECTION CODE		

CASE FOLDER COPY

NOTICE!!

These documents have been scanned!

Do not place un-scanned documents beneath this notice!

Do not remove this notice from this file!

GPO Jacket No. 560-102
Print Order 61540
Rise Business Services, LLC
Job=AZ15 8/14/2019

Box Number= AZ15223

Claim Begin-End: AMC116255-AMC116279

4 Annual Filings

AZ15223-5 AMC113312-AMC116478

When Recorded Return Document to:

2

Brendan Galyean
230 Whitetail Drive
Walnut Shade, MO 65771

☐ Check here is this is a change of address.

Telephone: _____

E-mail address: _____

PAGE: 1 of 2 FEE # 2008078386

B: 7361 P: 540

OFFICIAL RECORDS
OF MOHAVE COUNTY
JOAN MCCALL
COUNTY RECORDER

12/05/2008 03:47 PM Fee: $19.00
DOC TYPE: PL
PAID BY:BRENAN GALYEAN

AFFIDAVIT OF PERFORMANCE OF ANNUAL WORK

BLM Date Stamp

RECEIVED
BLM AZ STATE OFFICE
2008 DEC -9 A 10:07
PHOENIX, ARIZONA

1. State of Arizona, County of Mohave ss:
2. I (Name) Brendan Galyean
3. Reside at (Address) 230 Whitetail Drive

City Walnut Shade County _____

State MO Zip 65771 being duly sworn, depose and say that I am a citizen of the United States, more than eighteen years of age, and that all of the facts set forth in this affidavit, subject to the provisions and penalties of 18 U.S.C. 1001 pertaining to the filing of false, fictitious, or fraudulent statements with the United States, are true and correct according to the best of my knowledge, information and belief.

4. Owner's name and address (If not shown in Items 1-3 above). _____

5. That I am personally acquainted with the mining claim(s). The work and improvements were made by and at the expense of the owner(s) of said claim(s). Said contiguous group of claims, listed on this document, are situated in the

Weaver (optional) Mining District; Mohave County, Arizona.

Line No.	AMC NUMBER	CLAIM/SITE NAME	COUNTY RECORDER DATA (If available)	TWP	RNG	SEC
1	116237	Blue Bell #3	Dkt/Pg:672 957 & 958	26N	20W	30
2	116238	Blue Bell #4	Dkt/Pg:672 959 & 960	26N	20W	30
3	116239	Blue Bell #5	Dkt/Pg:672 961& 962	26N	20W	30
4	116240	Blue Bell #6	Dkt/Pg:672 963 & 964	26N	20W	30
5	116241	Blue Bell #7	Dkt/Pg:672 965 & 966	26N	20W	30
6	116242	Blue Bell #8	Dkt/Pg:672 967 & 968	26N	20W	30

AFFIDAVIT OF PERFORMANCE OF ANNUAL WORK – page 2

BLM Date Stamp

RECEIVED
BLM AZ STATE OFFICE
2008 DEC -9 A 10:07
PHOENIX, ARIZONA

7	AMC 107674	Jumpin Jack #8	Dkt/Pg:644 106 & 107	TWP 26N	RNG 20&21W	SEC 30
8	107675	Jumpin Jack #9	Dkt/Pg:644 108 & 109	26N	20&21W	30
9	107676	Jumpin Jack #10	Dkt/Pg:644 110 & 111	26N	20&21W	30
10						

6. That between the dates starting at 12 o'clock noon on September 1, 20 07 and ending at 12 o'clock noon on September 1, 20 08 at least $ 900.00 dollars worth of work and improvements were done and performed upon said claim(s) or upon one or more of a contiguous group of claims for the benefit of all, wholly or partly outside of a contiguous group of claims for the benefit of all, not including the location work.

7. That the following persons were employed to perform the work and improvements described herein: Kent Dobbins, Beth Wilson, Dean Bush, Wm. Chirgwin, Jim Drury, and others.

8. That the work and improvements performed were: Roadwork Filled in areas that washed out. Graded roads except where floodwater made impassable. Removed ore from claims for processing. Manual labor, pick&shovel&elec. hammer. Processing ore in mill in Henderson, NV. Some ore processed in Dolan Springs, AZ. Electroplating, etc. as we have in the past yrs. on a cont'd basis. Also exploratory work. Ore removed by buckets, barrels, truck & trailer.

9. Dated: 11/13/08 Signature: Brendan Dalyan

SUBSCRIBED AND SWORN TO before me, a Notary Public, this 13 day of November 20 08

By: Sandra K. Capps

Notary Public Sandra K. Capps

My Commission Expires Jan. 29, 2010

SANDRA K. CAPPS
Notary Public-Notary Seal
STATE OF MISSOURI
Taney County – Comm.#06831587
My Commission Expires Jan. 29, 2010

Bureau of Land Management
Arizona State Office
www.az.blm.gov

No. of Claims: 9 x $10 = 9000
Check No.: CASH Init. SC
Receipt No.: 1835081
For BLM Use Only

Form: MCF108
Revised Jan. 2006
Page 2 of 2

This form is available from the Arizona Department of Mines & Mineral Resources and may be reproduced.

AMC 117939
117907
116235
116255
107667
356471

United States Department of the Interior
Bureau of Land Management
BUSINESS & SUPPORT SVCS DIV
ONE N CENTRAL AVE SUITE 800
PHOENIX, AZ 85004 -4427
Phone: (602) 417-9200

Receipt No: 1835081

Transaction #: 1894353
Date of Transaction: 12/09/2008

CUSTOMER:	KENT DOBBINS PO BOX 1630 DOLAN SPRINGS,AZ 86441-1630 US

LINE #	QTY	DESCRIPTION	REMARKS	UNIT PRICE	TOTAL
1	1.00	LOCATABLE MINERALS / MINING CLAIMS-NOT NEW-UNADJUD,ONE AUTH NO. ONLY / MINING CLAIM MONEY RECEIVED **CASES:** AMC117942/$520.00	POL (52)	- n/a -	520.00
				TOTAL:	**$520.00**

PAYMENT INFORMATION

1	AMOUNT:	520.00	POSTMARKED:	N/A
	TYPE:	CASH	RECEIVED:	12/09/2008
	NAME:	DOBBINS, KENT PO BOX 1630 DOLAN SPRINGS AZ 86441-1630 US		

REMARKS

This receipt was generated by the automated BLM Collections and Billing System and is a paper representation of a portion of the official electronic record contained therein.

116255

Form 3830-2
(March 2007)

UNITED STATES DEPARTMENT OF THE INTERIOR
BUREAU OF LAND MANAGEMENT

5/5C

FORM APPROVED
OMB NO. 1004-0114
Expires: February 28, 2010

355

MAINTENANCE FEE WAIVER CERTIFICATION

SEE INSTRUCTIONS ON REVERSE

1. This small miner waiver is filed for the assessment year beginning at noon on September 1, 2008 and ending at noon on September 1, 2009.
2. The undersigned and all related parties owned ten or fewer mining claims, mill, or tunnel sites located and maintained on Federal lands in the United States of America on September 1, 2008.
3. The undersigned have performed the assessment work required by law for each mining claim listed prior to filing this waiver and understand that by filing this form; an affidavit of assessment work must be recorded by the December 30th following the filing of this waiver.
4. The undersigned understand that if the assessment work obligation has not yet come due under 30 U.S.C. 28 (for those claims in their first assessment year only); a notice of intent to hold reciting this condition must be recorded by the December 30th following the filing of this waiver.
5. The undersigned understand that mill and tunnel sites may also be listed upon this waiver and be waived from payment of the maintenance fee; and that a notice of intent to hold for these sites is required to be recorded by the December 30th immediately following the filing of this waiver.
6. The undersigned understand and acknowledge that pursuant to 43 U.S.C. 1212 and 18 U.S.C. 1001; the filing or recording of a false, fictitious, or fraudulent document with the Bureau of Land Management may result in a fine of up to $250,000, a prison term not to exceed five years, or both.
7. The mining claims, mill or tunnel sites for which this waiver from payment of the maintenance fees is requested are:

	CLAIM OR SITE NAME	BLM RECORDATION SERIAL NUMBER
1.	Tiger Bell #15	116269
2.	Tiger Bell #16	116270
3.	Tiger Bell #17	116271
4.	Tiger Bell #18	116272
5.	Tiger Bell #19	116273
6.		
7.		
8.		
9.		
10.		

The owner(s) (claimants) of the above mining claims and sites are:

Courtney McCurdy
(Owner's Name - Please Print)

x Courtney McCurdy
(Owner's Signature)

3002 W. Saratoga
(Street or P.O. Box)

Ozark | MO | 65721
(City) (State) (Zip Code)

(Owner's Name - Please Print)

(Owner's Signature)

(Street or P.O. Box)

(City) (State) (Zip Code)

(Owner's Name - Please Print)

(Owner's Signature)

(Street or P.O. Box)

(City) (State) (Zip Code)

(Continued on page 2)

ENTERED INTO COMPUTER

AB 11/12/08

(Owner's Name - Please Print)	(Owner's Signature)		
(Street or P.O. Box)	(City)	(State)	(Zip Code)
(Owner's Name - Please Print)	(Owner's Signature)		
(Street or P.O. Box)	(City)	(State)	(Zip Code)
(Owner's Name - Please Print)	(Owner's Signature)		
(Street or P.O. Box)	(City)	(State)	(Zip Code)
(Owner's Name - Please Print)	(Owner's Signature)		
(Street or P.O. Box)	(City)	(State)	(Zip Code)

INSTRUCTIONS

1. This certification is made under the provisions of § 1744 of Title 43 and § 28-28k of Title 30 of the United States Code; and the regulations thereunder (43 CFR Part 3830).
2. The claimant(s) must fill in the dates in paragraph 1 for the beginning and ending of the assessment year for which this waiver is sought.
3. The claimant(s) must fill in the date in paragraph 2 for the beginning of the assessment year for which this waiver is sought.
4. All claim and site names and Bureau of Land Management (BLM) serial numbers must be listed for the mining claims, mill sites, and tunnel sites for which the waiver is sought.
5. All owners of the mining claims, mill sites, and tunnel sites and their addresses must be given.
6. This waiver form must be signed by all the claimants or their designated agent, in original form. If an agent is designated, a notarized designation of agent, signed by all of the claimants with proper address given, must be submitted with this waiver.
7. This form must be filed no later than September 1st for the upcoming assessment year in the BLM State Office where the mining claims or sites are recorded, or the waiver cannot be granted by the BLM. (Example: to obtain a waiver for the assessment year 2000, which begins at noon on September 1, 1999, you must qualify for and file for a waiver no later than September 1, 1999, in the proper BLM State Office).
8. For all mining claims which require assessment work, you must record an affidavit of labor on or before the December 30th immediately following the filing of this waiver. For all other mining claims or sites waived, you must record a notice of intent to hold on or before the December 30th immediately following the filing of this waiver.
9. Mill and tunnel sites may also be listed upon this waiver and be waived from payment of the maintenance fee. A notice of intent to hold for these sites is required to be filed by the December 30th following the filing of this waiver.

NOTICE/BURDEN HOURS STATEMENT

The Privacy Act of 1974, *as amended*, and the regulation in 43 CFR 2.48(d) provide that you be furnished the following information in connection with the information required by this certification of waiver from rental fees.

AUTHORITY: 30 U.S.C. 28-28k; 43 U.S.C. 1201, 1457, 1740, and 1744; and 43 CFR 3830.

PRINCIPLE PURPOSE: This information is to be used to verify that the owner(s) (claimants) of a mining claim has complied with 30 U.S.C. 28f and is entitled to perform assessment work in lieu of paying the maintenance fee for the mining claims listed on this form.

ROUTINE USE: (1)Adjudication of the claimant(s) certification of waiver from paying the maintenance fee otherwise required by 30 U.S.C. 28f. (2) Disclosure may be made to appropriate Federal agencies when location is made within the agency's geographic area of responsibility. (3) Information from the record and/or the record will be transferred to the appropriate Federal, State, or local agency, or a member of the public in response to a specific request for pertinent information. (4) Information may also be provided to the Department of Justice or in a proceeding before a court or adjudicative body; or to Federal, State, local or foreign agencies when needed for enforcement of civil or criminal codes or applicable regulations concerning title rights upon the public land.

EFFECT OF NOT PROVIDING INFORMATION: Disclosure of this information is required by 30 U.S.C. 28f and 43 CFR Part 3830 for those qualified claimants wishing to take the small miner waiver allowed. Failure to supply the information required in this form to support the claimants certification of waiver from payment of the otherwise required maintenance fees will result in the waiver being disallowed and the mining claims subject to forfeiture by BLM under 30 U.S.C. 28i.

The Paperwork Reduction Act of 1995 requires us to inform you that:

This information is being collected to allow the BLM to determine if you qualify for a waiver from the payment of $100 per mining claim or site maintenance fee established in 30 U.S.C. 28f and the implementing regulations at 43 CFR 3830. A response to this request is required in accordance with the statute to obtain your benefit.

BLM would like you to know that you do not have to respond to this, or any other, Federal agency-sponsored information collection unless it displays a currently valid OMB control number.

Public reporting burden for this form is estimated to average 20 minutes (.33 hours) per response, including time to review instructions, gathering and maintaining data, and completing and reviewing the form. Direct comments regarding this burden estimate, or any other aspect of this form, to the U.S. Department of the Interior, Bureau of Land Management, (1004-0114) Bureau Information Collection Clearance Officer (WO-630), Mail Stop 401 LS, 1849 C St, N.W, Washington, D.C. 20240.

PHOENIX ARIZONA

FOR OFFICIAL USE ONLY

2008 AUG 22 A 9:01

RECEIVED
BLM AZ STATE OFFICE

AMC 117939
117907
116235
Receipt 116255
107667
356471

United States Department of the Interior
Bureau of Land Management
BUSINESS & SUPPORT SVCS DIV
ONE N CENTRAL AVE SUITE 800
PHOENIX, AZ 85004 -4427
Phone: (602) 417-9200

No: 1835081

Transaction #: 1894353
Date of Transaction: 12/09/2008

CUSTOMER:	KENT DOBBINS PO BOX 1630 DOLAN SPRINGS,AZ 86441-1630 US

LINE #	QTY	DESCRIPTION	REMARKS	UNIT PRICE	TOTAL
1	1.00	LOCATABLE MINERALS / MINING CLAIMS-NOT NEW-UNADJUD,ONE AUTH NO. ONLY / MINING CLAIM MONEY RECEIVED **CASES:** AMC117942/$520.00	POL (52)	- n/a -	520.00
				TOTAL:	**$520.00**

PAYMENT INFORMATION				
1	AMOUNT:	520.00	POSTMARKED:	N/A
	TYPE:	CASH	RECEIVED:	12/09/2008
	NAME:	DOBBINS, KENT PO BOX 1630 DOLAN SPRINGS AZ 86441-1630 US		

REMARKS

This receipt was generated by the automated BLM Collections and Billing System and is a paper representation of a portion of the official electronic record contained therein.

When Recorded Return Document to:

2

Brendan Galyean
230 Whitetail Drive
Walnut Shade, MO 65771

☐ Check here is this is a change of address.

Telephone: _____

E-mail address: _____

PAGE: 1 of 2 FEE # 2008078386

B: 7361 P: 540

OFFICIAL RECORDS
OF MOHAVE COUNTY
JOAN MCCALL,
COUNTY RECORDER

12/05/2008 03:47 PM Fee: $19.00
DOC TYPE: PL
PAID BY:BRENAN GALYEAN

AFFIDAVIT OF PERFORMANCE OF ANNUAL WORK

BLM Date Stamp: RECEIVED BLM AZ STATE OFFICE 2008 DEC -9 A 10:07 PHOENIX, ARIZONA

1. State of Arizona, County of Mohave ss:
2. I (Name) Brendan Galyean
3. Reside at (Address) 230 Whitetail Drive

City Walnut Shade County _____

State MO Zip 65771 being duly sworn, depose and say that I am a citizen of the United States, more than eighteen years of age, and that all of the facts set forth in this affidavit, subject to the provisions and penalties of 18 U.S.C. 1001 pertaining to the filing of false, fictitious, or fraudulent statements with the United States, are true and correct according to the best of my knowledge, information and belief.

4. Owner's name and address (If not shown in Items 1-3 above). _____

5. That I am personally acquainted with the mining claim(s). The work and improvements were made by and at the expense of the owner(s) of said claim(s). Said contiguous group of claims, listed on this document, are situated in the

Weaver (optional) Mining District; Mohave County, Arizona.

Line No.	AMC NUMBER	CLAIM/SITE NAME	COUNTY RECORDER DATA (If available)	TWP	RNG	SEC
1	116237	Blue Bell #3	Dkt/Pg:672 957 & 958	26N	20W	30
2	116238	Blue Bell #4	Dkt/Pg:672 959 & 960	26N	20W	30
3	116239	Blue Bell #5	Dkt/Pg:672 961& 962	26N	20W	30
4	116240	Blue Bell #6	Dkt/Pg:672 963 & 964	26N	20W	30
5	116241	Blue Bell #7	Dkt/Pg:672 965 & 966	26N	20W	30
6	116242	Blue Bell #8	Dkt/Pg:672 967 & 968	26N	20W	30

AFFIDAVIT OF PERFORMANCE OF ANNUAL WORK – page 2

BLM Date Stamp

RECEIVED
BLM AZ STATE OFFICE
2008 DEC -9 A 10:07
PHOENIX, ARIZONA

7	AMC 107674	Jumpin Jack #8	Dkt/Pg:644 106 & 107	TWP 26N	RNG 20&21W	SEC 30
8	107675	Jumpin Jack #9	Dkt/Pg:644 108 & 109	26N	20&21W	30
9	107676	Jumpin Jack #10	Dkt/Pg:644 110 & 111	26N	20&21W	30
10						

6. That between the dates starting at 12 o'clock noon on September 1, 20 07 and ending at 12 o'clock noon on September 1, 20 08 at least $ 900.00 dollars worth of work and improvements were done and performed upon said claim(s) or upon one or more of a contiguous group of claims for the benefit of all, wholly or partly outside of a contiguous group of claims for the benefit of all, not including the location work.

7. That the following persons were employed to perform the work and improvements described herein: Kent Dobbins, Beth Wilson, Dean Bush, Wm. Chirgwin, Jim Drury, and others.

8. That the work and improvements performed were: Roadwork. Filled in areas that washed out. Graded roads except where floodwater made impassable. Removed ore from claims for processing. Annual labor, pick&shovel&elec. hammer. Processing ore in mill in Henderson, NV. Some ore processed in Dolan Springs, AZ. Electroplating, etc. as we have in the past yrs. on a cont'd basis. Also exploratory work. Ore removed by buckets, barrels, truck & trailer.

9. Dated: 11/13/08 Signature: Brendan Dalyan

SUBSCRIBED AND SWORN TO before me, a Notary Public, this 13 day of November 20 08

By: Sandra K. Capps

Notary Public: Sandra K. Capps

My Commission Expires Jan. 29, 2010

SANDRA K. CAPPS
Notary Public-Notary Seal
STATE OF MISSOURI
Taney County – Comm.#06831587
My Commission Expires Jan. 29, 2010

Bureau of Land Management
Arizona State Office
www.az.blm.gov

No. of Claims: 9 x $10 = 9000

Check No.: CASH Init. SC

Receipt No.: 1835081

For BLM Use Only

Form: MCF108
Revised Jan. 2006
Page 2 of 2

This form is available from the Arizona Department of Mines & Mineral Resources and may be reproduced.

When Recorded Return Document to:
Kent Dobbins
P.O. Box 1630
Dolan Springs, AZ 86441

☐ Check here is this is a change of address.
Telephone: _____
E-mail address: _____

PAGE: 1 of 2 FEE # 2008078387

B: 7361 P: 542

OFFICIAL RECORDS
OF MOHAVE COUNTY
JOAN MCCALL,
COUNTY RECORDER

12/05/2008 03:48 PM Fee: $19.00
DOC TYPE: PL
PAID BY:KENT DOBBINS AMC356471

AFFIDAVIT OF PERFORMANCE OF ANNUAL WORK

BLM Date Stamp: RECEIVED BLM AZ STATE OFFICE 2008 DEC -9 A 10:08 PHOENIX, ARIZONA

1. State of Arizona, County of Mohave ss:
2. I (Name) Kent Dobbins
3. Reside at (Address) P.O. Box 1630

City Dolan Springs County Mohave

State AZ Zip 86441 being duly sworn, depose and say that I am a citizen of the United States, more than eighteen years of age, and that all of the facts set forth in this affidavit, subject to the provisions and penalties of 18 U.S.C. 1001 pertaining to the filing of false, fictitious, or fraudulent statements with the United States, are true and correct according to the best of my knowledge, information and belief.

4. Owner's name and address (If not shown in Items 1-3 above). _____

5. That I am personally acquainted with the mining claim(s). The work and improvements were made by and at the expense of the owner(s) of said claim(s). Said contiguous group of claims, listed on this document, are situated in the

Weaver (optional) Mining District; Mohave County, Arizona.

Line No.	AMC NUMBER	CLAIM/SITE NAME	COUNTY RECORDER DATA (If available)	TWP	RNG	SEC
1	356471	Jumpin Jack 4	Dkt/Pg:4174/7	26N	20&21W	25&30
2						
3						
4						
5						
6						

RE 1/14/09

AFFIDAVIT OF PERFORMANCE OF ANNUAL WORK – page 2

BLM Date Stamp

RECEIVED
BLM AZ STATE OFFICE
2008 DEC -9 A 10:08
PHOENIX, ARIZONA

7						
8						
9						
10						

6. That between the dates starting at 12 o'clock noon on September 1, 20 07 and ending at 12 o'clock noon on September 1, 20 08 at least $ 100.00 dollars worth of work and improvements were done and performed upon said claim(s) or upon one or more of a contiguous group of claims for the benefit of all, wholly or partly outside of a contiguous group of claims for the benefit of all, not including the location work.

7. That the following persons were employed to perform the work and improvements described herein: Kent Dobbins, Beth Wilson, Dean Bush, Wm. Chirgwin, Jim Drury, and others.

8. That the work and improvements performed were: Roadwork. Filled in areas that washed out. Graded ads except where floodwater made impassable. Removed ore from claims for processing. nual labor, pick&shovel&elec. hammer. Processing ore in mill in Henderson, NV. Some ore e processed in Dolan Springs, AZ. Electroplating, etc. as we have in the past yrs. on a nt'd basis. Also exploratory work. Ore removed by buckets, barrels, truck, & trailer.

9. Dated: 12-5-08 Signature: Kent Dobbins

SUBSCRIBED AND SWORN TO before me, a Notary Public, this 5th day of Dec 20 08

By: Kent Dobbins

Notary Public Mary E McCoy-Durst

My Commission Expires 2/9/2012

OFFICIAL SEAL
MARY E. McCOY-DURST
NOTARY PUBLIC - State of Arizona
MOHAVE COUNTY
My Comm. Expires Feb. 9, 2012

Bureau of Land Management
Arizona State Office
www.az.blm.gov

No. of Claims: 1 x $10 = 10 00
Check No.: CASH Init. SC
Receipt No.: 1835081
For BLM Use Only

Form: MCF108
Revised Jan. 2006
Page 2 of 2

This form is available from the **Arizona Department of Mines & Mineral Resources** and may be reproduced.

THE PURPOSE OF THIS FORM IS TO VERIFY FOR FUTURE REFERENCE THAT CERTAIN INDIVIDUAL FORMS WERE RECEIVED AND PROCESSED BY YOUR OFFICE. THIS FORM WILL BE USED AS PROOF IF ANY FORMS ARE SUBSEQUENTLY LOST BY YOUR OFFICE OR THEREAFTER.

(PLEASE INITIAL TO THE LEFT OF EACH PERSON'S NAME AFTER PROCESSING)

I HAVE RECEIVED AND PROCESSED THE FOLLOWING FORM(S):

KENT DOBBINS : (1 CLAIM)
1 AFFIDAVIT OF PERFORMANCE OF ANNUAL WORK

RECEIVED
BLM AZ STATE OFFICE
2008 DEC -9 A 10:08
PHOENIX, ARIZONA

ALL FORMS WERE FILED AS REQUIRED AND ALL FEES WERE PAID.

Susie Cruz
BLM EMPLOYEE SIGNATURE

12-9-2008
DATE

BLM STAMP

When Recorded Return Document to:
Kent Dobbins
P.O. Box 1630
Dolan Springs, AZ 86441

☐ Check here is this is a change of address.
Telephone: _____
E-mail address: _____

PAGE: 1 of 2 FEE # 2008078388
B: 7361 P: 544
OFFICIAL RECORDS
OF MOHAVE COUNTY
JOAN MCCALL,
COUNTY RECORDER
12/05/2008 03:48 PM Fee: $19.00
DOC TYPE: PL
PAID BY:KENT DOBBINS

RECEIVED
BLM AZ STATE OFFICE
2008 DEC -9 A 10:08
PHOENIX, ARIZONA

BLM
Date
Stamp

AFFIDAVIT OF PERFORMANCE OF ANNUAL WORK

1. State of Arizona, County of Mohave ss:
2. I (Name) Kent Dobbins
3. Reside at (Address) P.O. Box 1630

City Dolan Springs County Mohave

State AZ Zip 86441 being duly sworn, depose and say that I am a citizen of the United States, more than eighteen years of age, and that all of the facts set forth in this affidavit, subject to the provisions and penalties of 18 U.S.C. 1001 pertaining to the filing of false, fictitious, or fraudulent statements with the United States, are true and correct according to the best of my knowledge, information and belief.

4. Owner's name and address (If not shown in Items 1-3 above). _____

5. That I am personally acquainted with the mining claim(s). The work and improvements were made by and at the expense of the owner(s) of said claim(s). Said contiguous group of claims, listed on this document, are situated in the Weaver (optional) Mining District; Mohave County, Arizona.

Line No.	AMC NUMBER	CLAIM/SITE NAME	COUNTY RECORDER DATA (If available)	TWP	RNG	SEC
1	117968	Silver Bell #22	Dkt/Pg:674/74&75	26N	21W	31
2	117969	Silver Bell #23	Dkt/Pg:674/76&77	26N	21W	31
3	117970	Silver Bell #24	Dkt/Pg:674/78&79	26N	21W	31
4	116235	Blue Bell #1	Dkt/Pg:672/953&954	26N	20W	31
5	116236	Blue Bell #2	Dkt/Pg:672/955&956	26N	20W	31
6						

AFFIDAVIT OF PERFORMANCE OF ANNUAL WORK – page 2

BLM Date Stamp

RECEIVED
BLM AZ STATE OFFICE
2008 DEC -9 A 10:08
PHOENIX, ARIZONA

7						
8						
9						
10						

6. That between the dates starting at 12 o'clock noon on September 1, 20 07 and ending at 12 o'clock noon on September 1, 20 08 at least $ 500.00 dollars worth of work and improvements were done and performed upon said claim(s) or upon one or more of a contiguous group of claims for the benefit of all, wholly or partly outside of a contiguous group of claims for the benefit of all, not including the location work.

7. That the following persons were employed to perform the work and improvements described herein: Kent Dobbins, Beth Wilson, Dean Bush, Wm. Chirgwin, Jim Drury, and others.

8. That the work and improvements performed were: Roadwork. Filled in areas that washed out. Grade roads except where floodwater made impassable. Removed ore from claims for processing. Manual labor, pick&shovel&elec. hammer. Processing ore in mill in Henderson, NV. Some ore processed in Dolan Springs, AZ. Electroplating, etc. as we have in past yrs. on a Cont'd basis. Also exploratory work. Ore removed by buckets, barrels, truck, &trailer.

9. Dated: 12-5-08 Signature: Kent Dobbins

SUBSCRIBED AND SWORN TO before me, a Notary Public, this 5th day of Dec. 2008

By: Kent Dobbins

Notary Public Mary E McCoy-Durst

My Commission Expires 2/9/2012

OFFICIAL SEAL
MARY E. McCOY-DURST
NOTARY PUBLIC - State of Arizona
MOHAVE COUNTY
My Comm. Expires Feb. 9, 2012

Bureau of Land Management
Arizona State Office
www.az.blm.gov

No. of Claims: 5 x $10 = 50.00
Check No.: CASH Init. SC
Receipt No.: 183581
For BLM Use Only

Form: MCF108
Revised Jan. 2006

This form is available from the **Arizona Department of Mines & Mineral Resources** and may be reproduced.

THE PURPOSE OF THIS FORM IS TO VERIFY FOR FUTURE REFERENCE THAT CERTAIN INDIVIDUAL FORMS WERE RECEIVED AND PROCESSED BY YOUR OFFICE. THIS FORM WILL BE USED AS PROOF IF ANY FORMS ARE SUBSEQUENTLY LOST BY YOUR OFFICE OR THEREAFTER.

(PLEASE INITIAL TO THE LEFT OF EACH PERSON'S NAME AFTER PROCESSING)

I HAVE RECEIVED AND PROCESSED THE FOLLOWING FORM(S):

KENT DOBBINS : (5 CLAIMS)
1 AFFIDAVIT OF PERFORMANCE OF ANNUAL WORK

RECEIVED
BLM AZ STATE OFFICE
2008 DEC -9 A 10:08
PHOENIX, ARIZONA

ALL FORMS WERE FILED AS REQUIRED AND ALL FEES WERE PAID.

Susie Cruz
BLM EMPLOYEE SIGNATURE

12-9-2008
DATE

BLM STAMP

When Recorded Return Document to:
Craig Dobbins
603 W. Kingsley
Springfield, MO 65807

☐ Check here is this is a change of address.
Telephone: _____
E-mail address: _____

PAGE: 1 of 2 FEE # 2008078384

B: 7361 P: 536

OFFICIAL RECORDS
OF MOHAVE COUNTY
JOAN MCCALL,
COUNTY RECORDER

12/05/2008 03:46 PM Fee: $19.00
DOC TYPE: PL
PAID BY:CRAIG DOBBINS

AFFIDAVIT OF PERFORMANCE OF ANNUAL WORK

BLM Date Stamp
RECEIVED
BLM AZ STATE OFFICE
2008 DEC -9 A 10:08
PHOENIX, ARIZONA

1. State of Arizona, County of Mohave ss:
2. I (Name) Craig Dobbins
3. Reside at (Address) 603 W. Kingsley

City Springfield County _____

State MO Zip 65807 being duly sworn, depose and say that I am a citizen of the United States, more than eighteen years of age, and that all of the facts set forth in this affidavit, subject to the provisions and penalties of 18 U.S.C. 1001 pertaining to the filing of false, fictitious, or fraudulent statements with the United States, are true and correct according to the best of my knowledge, information and belief.

4. Owner's name and address (If not shown in Items 1-3 above). _____

5. That I am personally acquainted with the mining claim(s). The work and improvements were made by and at the expense of the owner(s) of said claim(s). Said contiguous group of claims, listed on this document, are situated in the Weaver (optional) Mining District; Mohave County, Arizona.

Line No.	AMC NUMBER	CLAIM/SITE NAME	COUNTY RECORDER DATA (If available)	TWP	RNG	SEC
1	117909	Gold Bell #3	Dkt/Pg:674/6&7	25&26N	20&21W	26&35
2	117910	Gold Bell #4	Dkt/Pg:674/8&9	25&26N	20&21W	26&35
3	117925	Gold Bell #19	Dkt/Pg:674/38&39	25&26N	20&21W	26&35
4	117926	Gold Bell #20	Dkt/Pg:674/40&41	25&26N	20&21W	26&35
5	117927	Gold Bell #21	Dkt/Pg:674/42&43	25&26N	20&21W	26&35
6	117959	Silver Bell #13	Dkt/Pg:673/987&988	26N	21W	25&26

AFFIDAVIT OF PERFORMANCE OF ANNUAL WORK – page 2

BLM Date Stamp

RECEIVED
BLM AZ STATE OFFICE
2008 DEC -9 A 10:08
PHOENIX, ARIZONA

	AMC			TWP	RNG	SEC
7	117960	Silver Bell #14	Dkt/Pg:673/989&990	26N	21W	25&26
8	117961	Silver Bell #15	Dkt/Pg:673/991&992	26N	21W	25&26
9	117962	Silver Bell #16	Dkt/Pg:673/993&994	26N	21W	25&26
10	116258	Tiger Bell #4	Dkt/Pg:672/999&1000	26N	21W	25

6. That between the dates starting at 12 o'clock noon on September 1, 20 07 and ending at 12 o'clock noon on September 1, 20 08 at least $ 1,000.00 dollars worth of work and improvements were done and performed upon said claim(s) or upon one or more of a contiguous group of claims for the benefit of all, wholly or partly outside of a contiguous group of claims for the benefit of all, not including the location work.

7. That the following persons were employed to perform the work and improvements described herein: Kent Dobbins, Beth Wilson, Dean Bush, Wm. Chirqwin, Jim Drury, & others.

8. That the work and improvements performed were: Roadwork. Filled in areas that washed out. Graded roads except where floodwater made impassable. Removed ore from claims for processing. Manual labor, pick&shovel&elec. hammer. Processing ore in mill in Henderson, NV. some ore processed in Dolan Springs, AZ. Electroplating, etc. as we have in the past yrs. on a cont'd basis. Also exploratory work. Ore removed by buckets, barrels, truck& trail

9. Dated: 11-20-08 Signature [signature]

SUBSCRIBED AND SWORN TO before me, a Notary Public, this 20th day of November 20 08

By: [signature]

Notary Public Stephanie L. Ghan

My Commission Expires July 26 2012

STEPHANIE L. GHAN
Notary Public - Notary Seal
STATE OF MISSOURI
Greene County - Comm#06411224
My Commission Expires July 26, 2012

Bureau of Land Management
Arizona State Office
www.az.blm.gov

No. of Claims: 10 x $10 = 100 00
Check No.: CASH Init. SG
Receipt No.: 1835081
For BLM Use Only

Form: MCF108
Revised Jan. 2006
Page 2 of 2

This form is available from the Arizona Department of Mines & Mineral Resources and may be reproduced.

THE PURPOSE OF THIS FORM IS TO VERIFY FOR FUTURE REFERENCE THAT CERTAIN INDIVIDUAL FORMS WERE RECEIVED AND PROCESSED BY YOUR OFFICE. THIS FORM WILL BE USED AS PROOF IF ANY FORMS ARE SUBSEQUENTLY LOST BY YOUR OFFICE OR THEREAFTER.

(PLEASE INITIAL TO THE LEFT OF EACH PERSON'S NAME AFTER PROCESSING)

I HAVE RECEIVED AND PROCESSED THE FOLLOWING FORM(S):

CRAIG DOBBINS :
1 AFFIDAVIT OF PERFORMANCE OF ANNUAL WORK

RECEIVED
BLM AZ STATE OFFICE
2008 DEC -9 A 10:08
PHOENIX, ARIZONA

ALL FORMS WERE FILED AS REQUIRED AND ALL FEES WERE PAID.

Susie Cruz
BLM EMPLOYEE SIGNATURE

12-9-2008
DATE

BLM STAMP

When Recorded Return Document to:
Tasha Inmon
2807 N. Farm Road 81
Willard, MO 65781

☐ Check here is this is a change of address.

Telephone: _____

E-mail address: _____

PAGE: 1 of 2 FEE # 2008078385

B: 7361 P: 538

OFFICIAL RECORDS
OF MOHAVE COUNTY
JOAN MCCALL,
COUNTY RECORDER

12/05/2008 03:47 PM Fee: $19.00
DOC TYPE: PL
PAID BY:TASHA INMON

AFFIDAVIT OF PERFORMANCE OF ANNUAL WORK

BLM Date Stamp
RECEIVED
BLM AZ STATE OFFICE
2008 DEC -9 A 10:07
PHOENIX, ARIZONA

1. State of Arizona, County of Mohave ss:

2. I (Name) Tasha Inmon

3. Reside at (Address) 2807 N. Farm Rd. 81

City Willard County _____

State MO Zip 65781 being duly sworn, depose and say that I am a citizen of the United States, more than eighteen years of age, and that all of the facts set forth in this affidavit, subject to the provisions and penalties of 18 U.S.C. 1001 pertaining to the filing of false, fictitious, or fraudulent statements with the United States, are true and correct according to the best of my knowledge, information and belief.

4. Owner's name and address (If not shown in Items 1-3 above). _____

5. That I am personally acquainted with the mining claim(s). The work and improvements were made by and at the expense of the owner(s) of said claim(s). Said contiguous group of claims, listed on this document, are situated in the

Weaver (optional) Mining District; Mohave County, Arizona.

Line No.	AMC NUMBER	CLAIM/SITE NAME	COUNTY RECORDER DATA (If available)	TWP	RNG	SEC
1	116256	Tiger Bell #2	Dkt/Pg:672/995&996	26N	20&21W	25
2	116257	Tiger Bell #3	Dkt/Pg:672/997&998	26N	20&21W	25
3	116259	Tiger Bell #5	Dkt/Pg:673/1&2	26N	20&21W	25
4	116260	Tiger Bell #6	Dkt/Pg:673/3&4	26N	20&21W	25
5	116261	Tiger Bell #7	Dkt/Pg:673/5&6	26N	20&21W	25
6						

AFFIDAVIT OF PERFORMANCE OF ANNUAL WORK – page 2

BLM Date Stamp

RECEIVED
BLM AZ STATE OFFICE
2008 DEC -9 A 10:08
PHOENIX, ARIZONA

7						
8						
9						
10						

6. That between the dates starting at 12 o'clock noon on September 1, 20 07 and ending at 12 o'clock noon on September 1, 20 08 at least $ 500.00 dollars worth of work and improvements were done and performed upon said claim(s) or upon one or more of a contiguous group of claims for the benefit of all, wholly or partly outside of a contiguous group of claims for the benefit of all, not including the location work.

7. That the following persons were employed to perform the work and improvements described herein: Kent Dobbins, Beth Wilson, Dean Bush, Wm. Chirgwin, Jim Drury, & others.

8. That the work and improvements performed were: Roadwork. Filled in areas that washed out. Graded ads except where floodwater made impassable. Removed ore from claims for processing nual labor, pick&shovel&elec. hammer. Processing ore in mill in Henderson, NV. Some e processed in Dolan Springs, AZ. Electroplating, etc. as we have in the past yrs. on a n't basis. Also exploratory work. Ore removed by buckets, barrels, truck & trailer.

9. Dated: 12/3/08 Signature: Dasha M. Inman

SUBSCRIBED AND SWORN TO before me, a Notary Public, this 3rd day of December 2008

By: Sarah E Angotti

Notary Public Sarah E. Angotti

My Commission Expires Apr. 12 2011

SARAH E. ANGOTTI
Notary Public - Notary Seal
STATE OF MISSOURI
Christian County - Comm#07033925
My Commission Expires Apr. 12, 2011

Bureau of Land Management
Arizona State Office
www.az.blm.gov

No. of Claims: 5 x $10 = 50.00
Check No.: Cash Init. SE
Receipt No.: 1835081
For BLM Use Only

Form: MCF108
Revised Jan. 2006
Page 2 of 2

This form is available from the **Arizona Department of Mines & Mineral Resources** and may be reproduced.

THE PURPOSE OF THIS FORM IS TO VERIFY FOR FUTURE REFERENCE THAT CERTAIN INDIVIDUAL FORMS WERE RECEIVED AND PROCESSED BY YOUR OFFICE. THIS FORM WILL BE USED AS PROOF IF ANY FORMS ARE SUBSEQUENTLY LOST BY YOUR OFFICE OR THEREAFTER.

(PLEASE INITIAL TO THE LEFT OF EACH PERSON'S NAME AFTER PROCESSING)

I HAVE RECEIVED AND PROCESSED THE FOLLOWING FORM(S):

TASHA INMON :
1 AFFIDAVIT OF PERFORMANCE OF ANNUAL WORK

RECEIVED
BLM AZ STATE OFFICE
2008 DEC -9 A 10:08
PHOENIX, ARIZONA

ALL FORMS WERE FILED AS REQUIRED AND ALL FEES WERE PAID.

Susie Cruz
BLM EMPLOYEE SIGNATURE

12-9-2008
DATE

BLM STAMP

THE PURPOSE OF THIS FORM IS TO VERIFY FOR FUTURE REFERENCE THAT CERTAIN INDIVIDUAL FORMS WERE RECEIVED AND PROCESSED BY YOUR OFFICE. THIS FORM WILL BE USED AS PROOF IF ANY FORMS ARE SUBSEQUENTLY LOST BY YOUR OFFICE OR THEREAFTER.

(PLEASE INITIAL TO THE LEFT OF EACH PERSON'S NAME AFTER PROCESSING)

I HAVE RECEIVED AND PROCESSED THE FOLLOWING FORM(S):

BRENDAN GALYEAN :
1 AFFIDAVIT OF PERFORMANCE OF ANNUAL WORK

RECEIVED
BLM AZ STATE OFFICE
2008 DEC -9 A 10:07
PHOENIX, ARIZONA

ALL FORMS WERE FILED AS REQUIRED AND ALL FEES WERE PAID.

Susie Cruz
BLM EMPLOYEE SIGNATURE

12-9-2008
DATE

BLM STAMP

When Recorded Return Document to:
Bethany R. Wilson
P.O. Box 1770
Dolan Springs, AZ 86441

☐ Check here is this is a change of address.
Telephone: _____
E-mail address: _____

PAGE: 1 of 2 FEE # 2008078383

B: 7361 P: 534

OFFICIAL RECORDS
OF MOHAVE COUNTY
JOAN MCCALL,
COUNTY RECORDER

12/05/2008 03:46 PM Fee: $19.00
DOC TYPE: PL
PAID BY:BETHANY R WILSON

AFFIDAVIT OF PERFORMANCE OF ANNUAL WORK

BLM Date Stamp

RECEIVED
AZ STATE OFFICE
2008 DEC -9 A 10:07
PHOENIX, ARIZONA

1. State of Arizona, County of Mohave ss:
2. I (Name) Bethany R. Wilson
3. Reside at (Address) P.O. Box 1770

City Dolan Springs County Mohave

State AZ Zip 86441 being duly sworn, depose and say that I am a citizen of the United States, more than eighteen years of age, and that all of the facts set forth in this affidavit, subject to the provisions and penalties of 18 U.S.C. 1001 pertaining to the filing of false, fictitious, or fraudulent statements with the United States, are true and correct according to the best of my knowledge, information and belief.

4. Owner's name and address (If not shown in Items 1-3 above). _____

5. That I am personally acquainted with the mining claim(s). The work and improvements were made by and at the expense of the owner(s) of said claim(s). Said contiguous group of claims, listed on this document, are situated in the Weaver (optional) Mining District; Mohave County, Arizona.

Line No.	AMC NUMBER	CLAIM/SITE NAME	COUNTY RECORDER DATA (If available)	TWP	RNG	SEC
1	117919	Gold Bell #13	Dkt/Pg:674/26&27	25&26N	20&21W	6&31
2	117920	Gold Bell #14	Dkt/Pg:674/28&29	25&26N	20&21W	6&31
3	117921	Gold Bell #15	Dkt/Pg:674/30&31	25&26N	20&21W	6&31
4	117922	Gold Bell #16	Dkt/Pg:674/32&33	25&26N	20&21W	6&31
5	117936	Gold Bell #30	Dkt/Pg:674/60&61	25&26N	20&21W	6&31
6	117937	Gold Bell #31	Dkt/Pg:674/62&63	25&26N	20&21W	6&31

AFFIDAVIT OF PERFORMANCE OF ANNUAL WORK – page 2

BLM Date Stamp

RECEIVED
BLM AZ STATE OFFICE
2008 DEC -9 A 10:07
PHOENIX, ARIZONA

				TWP	RNG	SEC
7	117938	Gold Bell #32	Dkt/Pg:674/64&65	25&26N	20&21W	6&31
8	117939	Tinker Bell #1	Dkt/Pg:673/815&816	26N	20W	31
9	117940	Tinker Bell #2	Dkt/Pg:673/817&818	26N	20W	31
10	117941	Tinker Bell #3	Dkt/Pg:673/819&820	26N	20W	31

6. That between the dates starting at 12 o'clock noon on September 1, 20 07 and ending at 12 o'clock noon on September 1, 20 08 at least $ 1,000.00 dollars worth of work and improvements were done and performed upon said claim(s) or upon one or more of a contiguous group of claims for the benefit of all, wholly or partly outside of a contiguous group of claims for the benefit of all, not including the location work.

7. That the following persons were employed to perform the work and improvements described herein: Kent Dobbins, Beth Wilson, Dean Bush, Wm. Chirgwin, Jim Drury, and others.

8. That the work and improvements performed were: Roadwork. Filled in areas that washed out. Graded roads except where floodwater made impassable. Removed ore from claims for processing. Manual Labor, picks & shovel & elec hammer. Processing ore in mill in Henderson, NV. Some ore processed in Dolan Springs, AZ. Electroplating, etc. as we have in past yrs. on a cont'd basis. Also exploratory work. Ore removed in buckets, barrels, truck, & trailer.

9. Dated: 12-5-08 Signature: Bethany R. Wilson

SUBSCRIBED AND SWORN TO before me, a Notary Public, this 5th day of Dec 20 08

By: BETHANY R. WILSON

Notary Public Melody Beach

My Commission Expires Feb. 8, 2010

OFFICIAL SEAL
MELODY BEACH
NOTARY PUBLIC - State of Arizona
MOHAVE COUNTY
My Comm. Expires Feb. 8, 2010

Bureau of Land Management
Arizona State Office
www.az.blm.gov

No. of Claims: 10 x $10 = 100.00
Check No.: Cash Init. SC
Receipt No.: 183581
For BLM Use Only

Form: MCF108
Revised Jan. 2006
Page 2 of 2

This form is available from the **Arizona Department of Mines & Mineral Resources** and may be reproduced.

THE PURPOSE OF THIS FORM IS TO VERIFY FOR FUTURE REFERENCE THAT CERTAIN INDIVIDUAL FORMS WERE RECEIVED AND PROCESSED BY YOUR OFFICE. THIS FORM WILL BE USED AS PROOF IF ANY FORMS ARE SUBSEQUENTLY LOST BY YOUR OFFICE OR THEREAFTER.

(PLEASE INITIAL TO THE LEFT OF EACH PERSON'S NAME AFTER PROCESSING)

I HAVE RECEIVED AND PROCESSED THE FOLLOWING FORM(S):

BETHANY R. WILSON :
1 AFFIDAVIT OF PERFORMANCE OF ANNUAL WORK

RECEIVED
BLM AZ STATE OFFICE
2008 DEC -9 A 10:07
PHOENIX, ARIZONA

ALL FORMS WERE FILED AS REQUIRED AND ALL FEES WERE PAID.

Susie Cruz
BLM EMPLOYEE SIGNATURE

12-9-2008
DATE

BLM STAMP

When Recorded Return Document to:
William J. Chirgwin
P.O. Box 1558
Dolan Springs, AZ 86441

☐ Check here is this is a change of address.
Telephone: 928-767-3739
E-mail address:

PAGE: 1 of 2 FEE # 2008077897

B: 7360 P: 80

OFFICIAL RECORDS
OF MOHAVE COUNTY
JOAN MCCALL,
COUNTY RECORDER

12/04/2008 09:18 AM Fee: $19.00
DOC TYPE: PL
PAID BY:WILLIAM CHIRGWIN

AFFIDAVIT OF PERFORMANCE OF ANNUAL WORK

BLM Date Stamp
RECEIVED
BLM AZ STATE OFFICE
2008 DEC -9 A 10:07
PHOENIX, ARIZONA

1. State of Arizona, County of Mohave ss:
2. I (Name) William J. Chirgwin
3. Reside at (Address) P.O. Box 1558

City Dolan Springs County Mohave

State AZ Zip 86441 being duly sworn, depose and say that I am a citizen of the United States, more than eighteen years of age, and that all of the facts set forth in this affidavit, subject to the provisions and penalties of 18 U.S.C. 1001 pertaining to the filing of false, fictitious, or fraudulent statements with the United States, are true and correct according to the best of my knowledge, information and belief.

4. Owner's name and address (If not shown in Items 1-3 above).

5. That I am personally acquainted with the mining claim(s). The work and improvements were made by and at the expense of the owner(s) of said claim(s). Said contiguous group of claims, listed on this document, are situated in the Weaver (optional) Mining District; Mohave County, Arizona.

Line No.	AMC NUMBER	CLAIM/SITE NAME	COUNTY RECORDER DATA (If available)	TWP	RNG	SEC
1	116264	Tiger Bell #10	Dkt/Pg:673/11&12	26N	21W	24&25
2	116265	Tiger Bell #11	Dkt/Pg:673/13&14	26N	21W	24&25
3	116266	Tiger Bell #12	Dkt/Pg:673/15&16	26N	21W	24&25
4	116267	Tiger Bell #13	Dkt/Pg:673/17&18	26N	21W	24&25
5	116268	Tiger Bell #14	Dkt/Pg:673/19&20	26N	21W	24&25
6	116244	Blue Bell #10	Dkt/Pg:672/971&972	26N	20&21W	30

AFFIDAVIT OF PERFORMANCE OF ANNUAL WORK – page 2

BLM Date Stamp

RECEIVED
BLM AZ STATE OFFICE
2008 DEC -9 A 10:0
PHOENIX, ARIZONA

				TWP	RNG	SEC
7	116245	Blue Bell #11	Dkt/Pg:672/973&974	26N	20&21W	30
8						
9						
10						

6. That between the dates starting at 12 o'clock noon on September 1, 20 07 and ending at 12 o'clock noon on September 1, 20 08. at least $ 700.00 dollars worth of work and improvements were done and performed upon said claim(s) or upon one or more of a contiguous group of claims for the benefit of all, wholly or partly outside of a contiguous group of claims for the benefit of all, not including the location work.

7. That the following persons were employed to perform the work and improvements described herein: Kent Dobbins, Beth Wilson, Dean Bush, Wm. Chirgwin, Jim Drury and others.

8. That the work and improvements performed were: Roadwork. Filled in areas that washed out. Graded roads except where floodwater made impassable. Removed ore from claims for processing. Manual labor, pick&shovel&elec. hammer. Processing ore in mill in Henderson, NV. Some ore processed in Dolan Springs, AZ. Electroplating, etc. as we have in the past yrs. on. cont'd. basis. Also exploratory work. Ore removed by buckets, barrels, truck & trailer

9. Dated: 11/14/08 Signature: William J. Chirgwin

SUBSCRIBED AND SWORN TO before me, a Notary Public, this 14th day of Nov 2008

By: William J. Chirgwin

Notary Public Carol L. McAllister

My Commission Expires 06-10-2012

OFFICIAL SEAL
CAROL L. McALLISTER
NOTARY PUBLIC - State of Arizona
MOHAVE COUNTY
My Comm. Expires June 10, 2012

No. of Claims: 7 x $10 = 70.00
Check No.: CASH Init. SC
Receipt No.: 1835081
For BLM Use Only

Bureau of Land Management
Arizona State Office
www.az.blm.gov

Form: MCF108
Revised Jan. 2006
Page 2 of 2

This form is available from the Arizona Department of Mines & Mineral Resources and may be reproduced.

THE PURPOSE OF THIS FORM IS TO VERIFY FOR FUTURE REFERENCE THAT CERTAIN INDIVIDUAL FORMS WERE RECEIVED AND PROCESSED BY YOUR OFFICE. THIS FORM WILL BE USED AS PROOF IF ANY FORMS ARE SUBSEQUENTLY LOST BY YOUR OFFICE OR THEREAFTER.

(PLEASE INITIAL TO THE LEFT OF EACH PERSON'S NAME AFTER PROCESSING)

I HAVE RECEIVED AND PROCESSED THE FOLLOWING FORM(S):

WILLIAM J. CHIRGWIN :
1 AFFIDAVIT OF PERFORMANCE OF ANNUAL WORK

RECEIVED
BLM AZ STATE OFFICE
2008 DEC -9 A 10:07
PHOENIX, ARIZONA

ALL FORMS WERE FILED AS REQUIRED AND ALL FEES WERE PAID.

Susie Cruz
BLM EMPLOYEE SIGNATURE

12-9-2008
DATE

BLM STAMP

When Recorded Return Document to:
Lee Wilson
P.O. Box 1770
Dolan Springs, AZ 86441

☐ Check here is this is a change of address.
Telephone: _____
E-mail address: _____

PAGE: 1 of 2 FEE # 2008078382

B: 7361 P: 532

OFFICIAL RECORDS
OF MOHAVE COUNTY
JOAN MCCALL,
COUNTY RECORDER

12/05/2008 03:44 PM Fee: $19.00
DOC TYPE: PL
PAID BY:LEE WILSON

AFFIDAVIT OF PERFORMANCE OF ANNUAL WORK

BLM Date Stamp
RECEIVED
BLM AZ STATE OFFICE
2008 DEC -9 A 10:08
PHOENIX, ARIZONA

1. State of Arizona, County of Mohave ss:
2. I (Name) Lee Wilson
3. Reside at (Address) P.O. Box 1770

City Dolan Springs County Mohave

State AZ Zip 86441 being duly sworn, depose and say that I am a citizen of the United States, more than eighteen years of age, and that all of the facts set forth in this affidavit, subject to the provisions and penalties of 18 U.S.C. 1001 pertaining to the filing of false, fictitious, or fraudulent statements with the United States, are true and correct according to the best of my knowledge, information and belief.

4. Owner's name and address (If not shown in Items 1-3 above). _____

5. That I am personally acquainted with the mining claim(s). The work and improvements were made by and at the expense of the owner(s) of said claim(s). Said contiguous group of claims, listed on this document, are situated in the Weaver (optional) Mining District; Mohave County, Arizona.

Line No.	AMC NUMBER	CLAIM/SITE NAME	COUNTY RECORDER DATA (If available)	TWP	RNG	SEC
1	117942	Tinker Bell #4	Dkt/Pg:673/821&822	26N	20W	31
2	117943	Tinker Bell #5	Dkt/Pg:673/823&824	26N	20W	31
3	117944	Tinker Bell #6	Dkt/Pg:673/825&826	26N	20W	31
4	117945	Tinker Bell #7	Dkt/Pg:673/827&828	26N	20W	31
5	117946	Tinker Bell #8	Dkt/Pg:673/829&830	26N	20W	31
6						

AFFIDAVIT OF PERFORMANCE OF ANNUAL WORK – page 2

BLM Date Stamp

RECEIVED
BLM AZ STATE OFFICE
2008 DEC -9 A 10:08
PHOENIX, ARIZONA

7						
8						
9						
10						

6. That between the dates starting at 12 o'clock noon on September 1, 20 07 and ending at 12 o'clock noon on September 1, 2008 at least $ 500.00 dollars worth of work and improvements were done and performed upon said claim(s) or upon one or more of a contiguous group of claims for the benefit of all, wholly or partly outside of a contiguous group of claims for the benefit of all, not including the location work.

7. That the following persons were employed to perform the work and improvements described herein: Kent Dobbins, Beth Wilson, Dean Bush, Wm. Chirgwin, Jim Drury, & others.

8. That the work and improvements performed were: Roadwork. Filled in areas that washed out. Graded roads except where floodwater made impassable. Removed ore from claims for processing manual labor, pick&shovel&elec. hammer. Processing ore in mill in Henderson, NV. Some ore processed in Dolan Springs, AZ. Electroplating, etc. as we have in past yrs. on a cont'd basis. Also exploratory work. Ore removed by buckets, truck, & trailer.

9. Dated: 12/1/08 Signature: Lee A. Wilson

SUBSCRIBED AND SWORN TO before me, a Notary Public, this 1 day of Dec 20 08

By: Lee A. Wilson

Notary Public Stephanie D Sommers Stephanie D Sommers

My Commission Expires 3/1/09

OFFICIAL SEAL
STEPHANIE D. JACOBS
NOTARY PUBLIC - State of Arizona
MOHAVE COUNTY
My Comm. Expires Mar. 1, 2009

Bureau of Land Management
Arizona State Office
www.az.blm.gov

No. of Claims: 5 x $10 = 50.00
Check No.: Cash Init. SC
Receipt No.: 1835081
For BLM Use Only

Form: MCF108
Revised Jan. 2006
Page 2 of 2

This form is available from the **Arizona Department of Mines & Mineral Resources** and may be reproduced.

THE PURPOSE OF THIS FORM IS TO VERIFY FOR FUTURE REFERENCE THAT CERTAIN INDIVIDUAL FORMS WERE RECEIVED AND PROCESSED BY YOUR OFFICE. THIS FORM WILL BE USED AS PROOF IF ANY FORMS ARE SUBSEQUENTLY LOST BY YOUR OFFICE OR THEREAFTER.

(PLEASE INITIAL TO THE LEFT OF EACH PERSON'S NAME AFTER PROCESSING)

I HAVE RECEIVED AND PROCESSED THE FOLLOWING FORM(S):

LEE WILSON :
1 AFFIDAVIT OF PERFORMANCE OF ANNUAL WORK

RECEIVED
BLM AZ STATE OFFICE
2008 DEC -9 A 10: 09
PHOENIX, ARIZONA

ALL FORMS WERE FILED AS REQUIRED AND ALL FEES WERE PAID.

Susie Cruz
BLM EMPLOYEE SIGNATURE

12-9-2008
DATE

BLM STAMP

THE PURPOSE OF THIS FORM IS TO VERIFY FOR FUTURE REFERENCE THAT CERTAIN INDIVIDUAL FORMS WERE RECEIVED AND PROCESSED BY YOUR OFFICE. THIS FORM WILL BE USED AS PROOF IF ANY FORMS ARE SUBSEQUENTLY LOST BY YOUR OFFICE, OR THEREAFTER.

(PLEASE INITIAL TO THE LEFT OF EACH PERSON'S NAME AFTER PROCESSING)

I HAVE RECEIVED AND PROCESSED THE FOLLOWING FORM(S):

WILLIAM J. CHIRGWIN:
1 AFFIDAVIT OF PERFORMANCE OF ANNUAL WORK

BETHANY R. WILSON:
1 AFFIDAVIT OF PERFORMANCE OF ANNUAL WORK

BRENDAN GALYEAN:
1 AFFIDAVIT OF PERFORMANCE OF ANNUAL WORK

TASHA INMON:
1 AFFIDAVIT OF PERFORMANCE OF ANNUAL WORK

CRAIG DOBBINS:
1 AFFIDAVIT OF PERFORMANCE OF ANNUAL WORK

KENT DOBBINS: (5 Claims)
1 AFFIDAVIT OF PERFORMANCE OF ANNUAL WORK

KENT DOBBINS: (1 Claim)
1 AFFIDAVIT OF PERFORMANCE OF ANNUAL WORK

LEE WILSON:
1 AFFIDAVIT OF PERFORMANCE OF ANNUAL WORK

RECEIVED
BLM AZ STATE OFFICE
2008 DEC -9 A 10:09
PHOENIX, ARIZONA

ALL FORMS WERE FILED AS REQUIRED AND ALL FEES WERE PAID.

Susie Cruz
BLM EMPLOYEE SIGNATURE

12-9-2008
DATE

BLM STAMP

117939
116255

10/5C

Form 3830-2
(March 2007)

UNITED STATES DEPARTMENT OF THE INTERIOR
BUREAU OF LAND MANAGEMENT

FORM APPROVED
OMB NO. 1004-0114
Expires: February 28, 2010

356

MAINTENANCE FEE WAIVER CERTIFICATION

SEE INSTRUCTIONS ON REVERSE

1. This small miner waiver is filed for the assessment year beginning at noon on September 1, 2008 and ending at noon on September 1, 2009.
2. The undersigned and all related parties owned ten or fewer mining claims, mill, or tunnel sites located and maintained on Federal lands in the United States of America on September 1, 2008.
3. The undersigned have performed the assessment work required by law for each mining claim listed prior to filing this waiver and understand that by filing this form; an affidavit of assessment work must be recorded by the December 30th following the filing of this waiver.
4. The undersigned understand that if the assessment work obligation has not yet come due under 30 U.S.C. 28 (for those claims in their first assessment year only); a notice of intent to hold reciting this condition must be recorded by the December 30th following the filing of this waiver.
5. The undersigned understand that mill and tunnel sites may also be listed upon this waiver and be waived from payment of the maintenance fee; and that a notice of intent to hold for these sites is required to be recorded by the December 30th immediately following the filing of this waiver.
6. The undersigned understand and acknowledge that pursuant to 43 U.S.C. 1212 and 18 U.S.C. 1001; the filing or recording of a false, fictitious, or fraudulent document with the Bureau of Land Management may result in a fine of up to $250,000, a prison term not to exceed five years, or both.
7. The mining claims, mill or tunnel sites for which this waiver from payment of the maintenance fees is requested are:

	CLAIM OR SITE NAME	BLM RECORDATION SERIAL NUMBER
1.	Silver Bell #1	117947
2.	Silver Bell #2	117948
3.	Silver Bell #3	117949
4.	Silver Bell #4	117950
5.	Silver Bell #5	117951
6.	Silver Bell #6	117952
7.	Silver Bell #7	117953
8.	Silver Bell #8	117954
9.	Tiger Bell #9	116263
10.	Tiger Bell #20	116274

The owner(s) (claimants) of the above mining claims and sites are:

Janet Eckman
(Owner's Name - Please Print)

X Janet Eckman
(Owner's Signature)

2180 E. Cardinal Dr.
(Street or P.O. Box)

Ozark | MO | 65721
(City) (State) (Zip Code)

(Owner's Name - Please Print)

(Owner's Signature)

(Street or P.O. Box)

(City) (State) (Zip Code)

(Owner's Name - Please Print)

(Owner's Signature)

(Street or P.O. Box)

(City) (State) (Zip Code)

(Continued on page 2)

ENTERED INTO COMPUTER

(Owner's Name - Please Print)	(Owner's Signature)		
(Street or P.O. Box)	(City)	(State)	(Zip Code)
(Owner's Name - Please Print)	(Owner's Signature)		
(Street or P.O. Box)	(City)	(State)	(Zip Code)
(Owner's Name - Please Print)	(Owner's Signature)		
(Street or P.O. Box)	(City)	(State)	(Zip Code)
(Owner's Name - Please Print)	(Owner's Signature)		
(Street or P.O. Box)	(City)	(State)	(Zip Code)

INSTRUCTIONS

1. This certification is made under the provisions of § 1744 of Title 43 and § 28-28k of Title 30 of the United States Code; and the regulations thereunder (43 CFR Part 3830).
2. The claimant(s) **must** fill in the dates in paragraph 1 for the beginning and ending of the assessment year for which this waiver is sought.
3. The claimant(s) **must** fill in the date in paragraph 2 for the beginning of the assessment year for which this waiver is sought.
4. All claim and site names and Bureau of Land Management (BLM) serial numbers **must** be listed for the mining claims, mill sites, and tunnel sites for which the waiver is sought.
5. All owners of the mining claims, mill sites, and tunnel sites and their addresses **must** be given.
6. This waiver form **must** be signed by all the claimants or their designated agent, in original form. If an agent is designated, a notarized designation of agent, signed by all of the claimants with proper address given, **must** be submitted with this waiver.
7. This form **must** be filed no later than September 1st for the upcoming assessment year in the BLM State Office where the mining claims or sites are recorded, or the waiver cannot be granted by the BLM. (Example: to obtain a waiver for the assessment year 2000, which begins at noon on September 1, 1999, you **must** qualify for and file for a waiver no later than September 1, 1999, in the proper BLM State Office).
8. For all mining claims which require assessment work, you **must** record an affidavit of labor on or before the December 30th immediately following the filing of this waiver. For all other mining claims or sites waived, you must record a notice of intent to hold on or before the December 30th immediately following the filing of this waiver.
9. Mill and tunnel sites may also be listed upon this waiver and be waived from payment of the maintenance fee. A notice of intent to hold for these sites is required to be filed by the December 30th following the filing of this waiver.

NOTICE/BURDEN HOURS STATEMENT

The Privacy Act of 1974, *as amended*, and the regulation in 43 CFR 2.48(d) provide that you be furnished the following information in connection with the information required by this certification of waiver from rental fees.

AUTHORITY: 30 U.S.C. 28-28k; 43 U.S.C. 1201, 1457, 1740, and 1744; and 43 CFR 3830.

PRINCIPLE PURPOSE: This information is to be used to verify that the owner(s) (claimants) of a mining claim has complied with 30 U.S.C. 28f and is entitled to perform assessment work in lieu of paying the maintenance fee for the mining claims listed on this form.

ROUTINE USE: (1) Adjudication of the claimant(s) certification of waiver from paying the maintenance fee otherwise required by 30 U.S.C. 28f. (2) Disclosure may be made to appropriate Federal agencies when location is made within the agency's geographic area of responsibility. (3) Information from the record and/or the record will be transferred to the appropriate Federal, State, or local agency, or a member of the public in response to a specific request for pertinent information. (4) Information may also be provided to the Department of Justice or in a proceeding before a court or adjudicative body; or to Federal, State, local or foreign agencies when needed for enforcement of civil or criminal codes or applicable regulations concerning title rights upon the public land.

EFFECT OF NOT PROVIDING INFORMATION: Disclosure of this information is required by 30 U.S.C. 28f and 43 CFR Part 3830 for those qualified claimants wishing to take the small miner waiver allowed. Failure to supply the information required in this form to support the claimants certification of waiver from payment of the otherwise required maintenance fees will result in the waiver being disallowed and the mining claims subject to forfeiture by BLM under 30 U.S.C. 28i.

The Paperwork Reduction Act of 1995 requires us to inform you that:

This information is being collected to allow the BLM to determine if you qualify for a waiver from the payment of $100 per mining claim or site maintenance fee established in 30 U.S.C. 28f and the implementing regulations at 43 CFR 3830. A response to this request is required in accordance with the statute to obtain your benefit.

BLM would like you to know that you do not have to respond to this, or any other, Federal agency-sponsored information collection unless it displays a currently valid OMB control number.

Public reporting burden for this form is estimated to average 20 minutes (.33 hours) per response, including time to review instructions, gathering and maintaining data, and completing and reviewing the form. Direct comments regarding this burden estimate, or any other aspect of this form, to the U.S. Department of the Interior, Bureau of Land Management, (1004-0114) Bureau Information Collection Clearance Officer (WO-630), Mail Stop 401 LS, 1849 C St., N.W., Washington, D.C. 20240.

PHOENIX AZ 200

FOR OFFICIAL USE ONLY

RECEIVED
BLM AZ STATE OFFICE

AMC 107667
AMC 117907
AMC 117939

When Recorded Return Document to:
Donald Stewart
1837 W. Camino Lane
Springfield, MO 65810

☐ Check here is this is a change of address.
Telephone: _____
E-mail address: _____

PAGE: 1 of 2 FEE # 2008078394

B: 7361 P: 556

OFFICIAL RECORDS
OF MOHAVE COUNTY
JOAN MCCALL,
COUNTY RECORDER

12/05/2008 03:54 PM Fee: $19.00
DOC TYPE: PL
PAID BY:DONALD STEWART

AMC 116255
AMC 116235

AFFIDAVIT OF PERFORMANCE OF ANNUAL WORK

BLM Date Stamp
RECEIVED
BLM AZ STATE OFFICE
2008 DEC -9 A 10:10
PHOENIX, ARIZONA

1. State of Arizona, County of Mohave ss:
2. I (Name) Donald Stewart
3. Reside at (Address) 1837 W. Camino Lane

City Springfield County Greene
State MO Zip 65810 being duly sworn, depose and say that I am a citizen of the United States, more than eighteen years of age, and that all of the facts set forth in this affidavit, subject to the provisions and penalties of 18 U.S.C. 1001 pertaining to the filing of false, fictitious, or fraudulent statements with the United States, are true and correct according to the best of my knowledge, information and belief.
4. Owner's name and address (If not shown in Items 1-3 above). _____

5. That I am personally acquainted with the mining claim(s). The work and improvements were made by and at the expense of the owner(s) of said claim(s). Said contiguous group of claims, listed on this document, are situated in the

Weaver (optional) Mining District; Mohave County, Arizona.

Line No.	AMC NUMBER	CLAIM/SITE NAME	COUNTY RECORDER DATA (If available)	TWP	RNG	SEC
1	107667	Jumpin Jack #1	Dkt/Pg:643/955&956	26N	20&21W	25,30 31
2	107668	Jumpin Jack #2	Dkt/Pg:643/957&958	26N	20&21W	25,30 31
3	107669	Jumpin Jack #3	Dkt/Pg:643/959&960	26N	20&21W	25,30 31
4	107671	Jumpin Jack #5	Dkt/Pg:644/100&101	26N	20&21W	25,30 31
5	107672	Jumpin Jack #6	Dkt/Pg:644/102&103	26N	20&21W	25,30 31
6	107673	Jumpin Jack #7	Dkt/Pg:644/104&105	26N	20&21W	30

1/8/09
ENTERED INTO COMPUTER

6/50

AFFIDAVIT OF PERFORMANCE OF ANNUAL WORK – page 2

BLM Date Stamp

RECEIVED
BLM AZ STATE OFFICE
2008 DEC -9 A 10:
PHOENIX, ARIZONA

7						
8						
9						
10						

6. That between the dates starting at 12 o'clock noon on September 1, 20 07 and ending at 12 o'clock noon on September 1, 20 08 at least $ 600.00 dollars worth of work and improvements were done and performed upon said claim(s) or upon one or more of a contiguous group of claims for the benefit of all, wholly or partly outside of a contiguous group of claims for the benefit of all, not including the location work.

7. That the following persons were employed to perform the work and improvements described herein: Kent Dobbins, Beth Wilson, Dean Bush, Wm. Chirgwin, Jim Drury, and others.

8. That the work and improvements performed were: Roadwork. Filled in areas that washed out. Graded roads except where floodwater made impassable. Removed ore from claims for processing. Some manual labor, pick&shovel&elec. hammer. Processing ore in mill in Henderson, NV. Some ore processed in Dolan Springs, AZ. Electroplating, etc. as we have in the past yrs. on a cont'd basis. Also exploratory work. Ore removed by buckets, barrels, truck & trailer.

9. Dated: 11-6-08 Signature: Donald Brown

SUBSCRIBED AND SWORN TO before me, a Notary Public, this 6 day of NOVEMBER 20 08

By: Kerri L. Freyer

Notary Public SHERRIE L. FREYER

My Commission Expires Aug. 03, 2010

SHERRIE L. FREYER
Notary Public - Notary Seal
State of Missouri - County of Greene
My Commission Expires Aug. 3, 2010
Commission #06520368

Bureau of Land Management
Arizona State Office
www.az.blm.gov

No. of Claims: 6 x $10 = 60.00
Check No.: 069783 Init. SC
Receipt No.: 1835075
For BLM Use Only

This form is available from the **Arizona Department of Mines & Mineral Resources** and may be reproduced.

THE PURPOSE OF THIS FORM IS TO VERIFY FOR FUTURE REFERENCE THAT CERTAIN INDIVIDUAL FORMS WERE RECEIVED AND PROCESSED BY YOUR OFFICE. THIS FORM WILL BE USED AS PROOF IF ANY FORMS ARE SUBSEQUENTLY LOST BY YOUR OFFICE OR THEREAFTER.

(PLEASE INITIAL TO THE LEFT OF EACH PERSON'S NAME AFTER PROCESSING)

I HAVE RECEIVED AND PROCESSED THE FOLLOWING FORM(S):

DONALD STEWART:
1 AFFIDAVIT OF PERFORMANCE OF ANNUAL WORK

RECEIVED
BLM AZ STATE OFFICE
2008 DEC -9 A 10: 10
PHOENIX, ARIZONA

ALL FORMS WERE FILED AS REQUIRED AND ALL FEES WERE PAID.

Susie Cruz
BLM EMPLOYEE SIGNATURE

12-9-2008
DATE

BLM STAMP

When Recorded Return Document to:
Anna Stewart
2131 W. Republic Rd.
Springfield, MO 65807

☐ Check here is this is a change of address.

Telephone: _____

E-mail address: _____

PAGE: 1 of 2 FEE # 2008078393

B: 7361 P: 554

OFFICIAL RECORDS
OF MOHAVE COUNTY
JOAN MCCALL,
COUNTY RECORDER

12/05/2008 03:54 PM Fee: $19.00
DOC TYPE: PL
PAID BY:ANNA STEWART

AFFIDAVIT OF PERFORMANCE OF ANNUAL WORK

BLM Date Stamp
RECEIVED
BLM AZ STATE OFFICE
2008 DEC -9 A 10:10
PHOENIX, ARIZONA

1. State of Arizona, County of Mohave ss:
2. I (Name) Anna Stewart
3. Reside at (Address) 2131 W. Republic Rd.

City Springfield County _____

State MO Zip 65807 being duly sworn, depose and say that I am a citizen of the United States, more than eighteen years of age, and that all of the facts set forth in this affidavit, subject to the provisions and penalties of 18 U.S.C. 1001 pertaining to the filing of false, fictitious, or fraudulent statements with the United States, are true and correct according to the best of my knowledge, information and belief.

4. Owner's name and address (If not shown in Items 1-3 above). _____

5. That I am personally acquainted with the mining claim(s). The work and improvements were made by and at the expense of the owner(s) of said claim(s). Said contiguous group of claims, listed on this document, are situated in the

Weaver (optional) Mining District; Mohave County, Arizona.

Line No.	AMC NUMBER	CLAIM/SITE NAME	COUNTY RECORDER DATA (If available)	TWP	RNG	SEC
1	117907	Gold Bell #1	Dkt/Pg:674/2&3	26N	20W	26&35
2	117908	Gold Bell #2	Dkt/Pg:674/4&5	26N	20W	26&35
3	117923	Gold Bell #17	Dkt/Pg:674/34&35	26N	20W	26&35
4	117924	Gold Bell #18	Dkt/Pg:674/36&37	26N	20W	26&35
5	117955	Silver Bell #9	Dkt/Pg:673/979&980	26N	21W	25&26
6	117956	Silver Bell #10	Dkt/Pg:673/981&982	26N	21W	25&26

AFFIDAVIT OF PERFORMANCE OF ANNUAL WORK – page 2

BLM Date Stamp

RECEIVED
BLM AZ STATE OFFICE
2008 DEC -9 A 10:
PHOENIX, ARIZONA

7	117957	Silver Bell #11	Dkt/Pg:673/983&984	26N	21W	25&26
8	117958	Silver Bell #12	Dkt/Pg:673/985&986	26N	21W	25&26
9	116255	Tiger Bell #1	Dkt/Pg:672/993&994	26N	21W	25
10	116262	Tiger Bell #8	Dkt/Pg:673/7&8	26N	21W	25

6. That between the dates starting at 12 o'clock noon on September 1, 20 07 and ending at 12 o'clock noon on September 1, 20 08 at least $ 1,000.00 dollars worth of work and improvements were done and performed upon said claim(s) or upon one or more of a contiguous group of claims for the benefit of all, wholly or partly outside of a contiguous group of claims for the benefit of all, not including the location work.

7. That the following persons were employed to perform the work and improvements described herein: Kent Dobbins, Beth Wilson, Dean Bush, Wm. Chirqwin, Jim Drury, and others.

8. That the work and improvements performed were: Roadwork. Filled in areas that washed out. Graded roads except where floodwater made impassable. Removed ore from claims for processing. annual labor, pick&shovel, elec. hammer. Processing ore in mill in Henderson, NV. Some ore processed in Dolan Springs, AZ. Electroplating, etc. as we have in the past yrs. on a cont'd basis. Also exploratory work. Ore removed by buckets, barrels, truck & trailer.

9. Dated: 11/06/08 Signature: [signature]

SUBSCRIBED AND SWORN TO before me, a Notary Public, this 6 day of NOVEMBER 2008

By: [signature]

Notary Public SHERRIE L. FREYER

My Commission Expires Aug. 03, 2010

SHERRIE L. FREYER
Notary Public - Notary Seal
State of Missouri - County of Greene
My Commission Expires Aug. 3, 2010
Commission #06520368

Bureau of Land Management
Arizona State Office
www.az.blm.gov

No. of Claims: 10 x $10 = 100.00
Check No.: 069783 Init. SC
Receipt No.: 183507
For BLM Use Only

Form: MCF108
Revised Jan. 2006
Page 2 of 2

This form is available from the **Arizona Department of Mines & Mineral Resources** and may be reproduced.

THE PURPOSE OF THIS FORM IS TO VERIFY FOR FUTURE REFERENCE THAT CERTAIN INDIVIDUAL FORMS WERE RECEIVED AND PROCESSED BY YOUR OFFICE. THIS FORM WILL BE USED AS PROOF IF ANY FORMS ARE SUBSEQUENTLY LOST BY YOUR OFFICE OR THEREAFTER.

(PLEASE INITIAL TO THE LEFT OF EACH PERSON'S NAME AFTER PROCESSING)

I HAVE RECEIVED AND PROCESSED THE FOLLOWING FORM(S):

ANNA STEWART :
1 AFFIDAVIT OF PERFORMANCE OF ANNUAL WORK

RECEIVED
BLM AZ STATE OFFICE
2008 DEC -9 A 10: 10
PHOENIX, ARIZONA

ALL FORMS WERE FILED AS REQUIRED AND ALL FEES WERE PAID.

Susie Cruz
BLM EMPLOYEE SIGNATURE

12-9-2008
DATE

BLM STAMP

2

When Recorded Return Document to:
Courtney McCurdy
3002 W. Saratoga
Ozark, MO 65721

☐ Check here is this is a change of address.
Telephone: _____
E-mail address: _____

PAGE: 1 of 2 FEE # 2008078391
B: 7361 P: 550
OFFICIAL RECORDS
OF MOHAVE COUNTY
JOAN MCCALL,
COUNTY RECORDER
12/05/2008 03:53 PM Fee: $19.00
DOC TYPE: PL
PAID BY:COURTNEY MCCURDY

AFFIDAVIT OF PERFORMANCE OF ANNUAL WORK

BLM Date Stamp
RECEIVED
BLM AZ STATE OFFICE
2008 DEC -9 A 10:10
PHOENIX, ARIZONA

1. State of Arizona, County of Mohave ss:
2. I (Name) Courtney McCurdy
3. Reside at (Address) 3002 W. Saratoga

City Ozark County _____

State MO Zip 65721 being duly sworn, depose and say that I am a citizen of the United States, more than eighteen years of age, and that all of the facts set forth in this affidavit, subject to the provisions and penalties of 18 U.S.C. 1001 pertaining to the filing of false, fictitious, or fraudulent statements with the United States, are true and correct according to the best of my knowledge, information and belief.

4. Owner's name and address (If not shown in Items 1-3 above). _____

5. That I am personally acquainted with the mining claim(s). The work and improvements were made by and at the expense of the owner(s) of said claim(s). Said contiguous group of claims, listed on this document, are situated in the

Weaver (optional) Mining District; Mohave County, Arizona.

Line No.	AMC NUMBER	CLAIM/SITE NAME	COUNTY RECORDER DATA (If available)	TWP	RNG	SEC
1	116269	Tiger Bell #15	Dkt/Pg:673/21&22	26N	21W	24&25
2	116270	Tiger Bell #16	Dkt/Pg:673/23&24	26N	21W	24&25
3	116271	Tiger Bell #17	Dkt/Pg:673/25&26	26N	21W	24&25
4	116272	Tiger Bell #18	Dkt/Pg:673/27&28	26N	21W	24&25
5	116273	Tiger Bell #19	Dkt/Pg:673/29&30	26N	21W	24&25
6						

AFFIDAVIT OF PERFORMANCE OF ANNUAL WORK – page 2

BLM Date Stamp

RECEIVED
BLM AZ STATE OFFICE
2008 DEC -9 A 10:10
PHOENIX, ARIZONA

7						
8						
9						
10						

6. That between the dates starting at 12 o'clock noon on September 1, 20 07 and ending at 12 o'clock noon on September 1, 20 08 at least $ 500.00 dollars worth of work and improvements were done and performed upon said claim(s) or upon one or more of a contiguous group of claims for the benefit of all, wholly or partly outside of a contiguous group of claims for the benefit of all, not including the location work.

7. That the following persons were employed to perform the work and improvements described herein: Kent Dobbins, Beth Wilson, Bean Bush, Wm. Chirgwin, Jim Drury, and others.

8. That the work and improvements performed were: Roadwork. Filled in areas that washed out. Graded roads except where floodwater made impassable. Removed ore from claims for processing. Manual labor, pick&shovel, &elec. hammer. Processing ore in mill in Henderson, NV. Some ore processed in Dolan Springs, AZ. Electroplating, etc. as we have in the past yrs. on a cont'd basis. Also exploratory work. Ore removed by buckets, barrels, truck & trailer.

9. Dated: 11/6/08 Signature: Courtney J McCurdy

SUBSCRIBED AND SWORN TO before me, a Notary Public, this 6 day of NOVEMBER 20 08

By: Sherrie L. Freyer

Notary Public SHERRIE L. FREYER

My Commission Expires Aug. 03, 2010

SHERRIE L. FREYER
Notary Public - Notary Seal
State of Missouri - County of Greene
My Commission Expires Aug. 3, 2010
Commission #06520368

Bureau of Land Management
Arizona State Office
www.az.blm.gov

No. of Claims: 5 x $10 = 50.00
Check No.: 069783 Init. SC
Receipt No.: 1835075
For BLM Use Only

Form: MCF108
Revised Jan. 2006
Page 2 of 2

This form is available from the **Arizona Department of Mines & Mineral Resources** and may be reproduced.

THE PURPOSE OF THIS FORM IS TO VERIFY FOR FUTURE REFERENCE THAT CERTAIN INDIVIDUAL FORMS WERE RECEIVED AND PROCESSED BY YOUR OFFICE. THIS FORM WILL BE USED AS PROOF IF ANY FORMS ARE SUBSEQUENTLY LOST BY YOUR OFFICE OR THEREAFTER.

(PLEASE INITIAL TO THE LEFT OF EACH PERSON'S NAME AFTER PROCESSING)

I HAVE RECEIVED AND PROCESSED THE FOLLOWING FORM(S):

COURTNEY MCCURDY :
1 AFFIDAVIT OF PERFORMANCE OF ANNUAL WORK

RECEIVED
BLM AZ STATE OFFICE
2008 DEC -9 A 10: 10
PHOENIX, ARIZONA

ALL FORMS WERE FILED AS REQUIRED AND ALL FEES WERE PAID.

Susie Cruz
BLM EMPLOYEE SIGNATURE

12-9-2008
DATE

BLM STAMP

When Recorded Return Document to:
Janet Eckman
2180 E. Cardinal Dr.
Ozark, MO 65721

2

☐ Check here is this is a change of address.

Telephone: _____

E-mail address: _____

PAGE: 1 of 2 FEE # 2008078390

B: 7361 P: 548

OFFICIAL RECORDS
OF MOHAVE COUNTY
JOAN MCCALL,
COUNTY RECORDER

12/05/2008 03:52 PM Fee: $19.00
DOC TYPE: PL
PAID BY:JANET ECKMAN

AFFIDAVIT OF PERFORMANCE OF ANNUAL WORK

BLM Date Stamp
RECEIVED
BLM AZ STATE OFFICE
2008 DEC -9 A 10: 10
PHOENIX, ARIZONA

1. State of Arizona, County of Mohave ss:

2. I (Name) Janet Eckman

3. Reside at (Address) 2180 E. Cardinal Dr.

City Ozark County _____

State MO Zip 65721 being duly sworn, depose and say that I am a citizen of the United States, more than eighteen years of age, and that all of the facts set forth in this affidavit, subject to the provisions and penalties of 18 U.S.C. 1001 pertaining to the filing of false, fictitious, or fraudulent statements with the United States, are true and correct according to the best of my knowledge, information and belief.

4. Owner's name and address (If not shown in Items 1-3 above). _____

5. That I am personally acquainted with the mining claim(s). The work and improvements were made by and at the expense of the owner(s) of said claim(s). Said contiguous group of claims, listed on this document, are situated in the

Weaver (optional) Mining District; Mohave County, Arizona.

Line No.	AMC NUMBER	CLAIM/SITE NAME	COUNTY RECORDER DATA (If available)	TWP	RNG	SEC
1	117947	Silver Bell #1	Dkt/Pg:673/963&964	26N	21W	23,24 25,26
2	117948	Silver Bell #2	Dkt/Pg:673/965&966	26N	21W	23,24 25,26
3	117949	Silver Bell #3	Dkt/Pg:673/967&968	26N	21W	23,24 25,26
4	117950	Silver Bell #4	Dkt/Pg:673/969&970	26N	21W	23,24 25,26
5	117951	Silver Bell #5	Dkt/Pg:673/971&972	26N	21W	23,24 25,26
6	117952	Silver Bell #6	Dkt/Pg:673/973&974	26N	21W	23,24 25,26

AFFIDAVIT OF PERFORMANCE OF ANNUAL WORK – page 2

BLM Date Stamp

RECEIVED
BLM AZ STATE OFFICE
2008 DEC -9 A 10:10
PHOENIX, ARIZONA

7	117953	Silver Bell #7	Dkt/Pg:673/975&976	26N	21W	23,24 25,26
8	117954	Silver Bell #8	Dkt/Pg:673/977&978	26N	21W	23,24 25,26
9	116263	Tiger Bell #9	Dkt/Pg:673/9&10	26N	21W	24&25
10	116274	Tiger Bell #20	Dkt/Pg:673/31&32	26N	21W	24&25

6. That between the dates starting at 12 o'clock noon on September 1, 20 07 and ending at 12 o'clock noon on September 1, 20 08. at least $ 1,000.00 dollars worth of work and improvements were done and performed upon said claim(s) or upon one or more of a contiguous group of claims for the benefit of all, wholly or partly outside of a contiguous group of claims for the benefit of all, not including the location work.

7. That the following persons were employed to perform the work and improvements described herein: Kent Dobbins, Beth Wilson, Dean Bush, Wm. Chirgwin, Jim Drury, and others.

8. That the work and improvements performed were: Roadwork. Filled in areas that washed out. Graded roads except where floodwater made impassable. Removed ore from claims for processing. Manual labor, pick&shovel&elec. hammer. Processing ore in mill in Henderson, NV. Some ore processed in Dolan Springs, AZ. Electroplating, etc. as we have in the past yrs. on a cont'd basis. Also exploratory work. Ore removed by buckets, barrels, trucks & trailer.

9. Dated: 11-6-08 Signature: [signature]

SUBSCRIBED AND SWORN TO before me, a Notary Public, this 6 day of NOVEMBER 2008

By: [signature]

Notary Public SHERRIE L. FREYER

My Commission Expires Aug. 03, 2010

SHERRIE L. FREYER
Notary Public - Notary Seal
State of Missouri - County of Greene
My Commission Expires Aug. 3, 2010
Commission #06520368

Bureau of Land Management
Arizona State Office
www.az.blm.gov

No. of Claims: 10 x $10 = 100 00
Check No.: 069783 Init. SC
Receipt No.: 183507S
For BLM Use Only

Form: MCF108
Revised Jan. 2006
Page 2 of 2

This form is available from the **Arizona Department of Mines & Mineral Resources** and may be reproduced.

THE PURPOSE OF THIS FORM IS TO VERIFY FOR FUTURE REFERENCE THAT CERTAIN INDIVIDUAL FORMS WERE RECEIVED AND PROCESSED BY YOUR OFFICE. THIS FORM WILL BE USED AS PROOF IF ANY FORMS ARE SUBSEQUENTLY LOST BY YOUR OFFICE OR THEREAFTER.

(PLEASE INITIAL TO THE LEFT OF EACH PERSON'S NAME AFTER PROCESSING)

I HAVE RECEIVED AND PROCESSED THE FOLLOWING FORM(S):

JANET ECKMAN :
1 AFFIDAVIT OF PERFORMANCE OF ANNUAL WORK

RECEIVED
BLM AZ STATE OFFICE
2008 DEC -9 A 10: 10
PHOENIX, ARIZONA

ALL FORMS WERE FILED AS REQUIRED AND ALL FEES WERE PAID.

Susie Cruz
BLM EMPLOYEE SIGNATURE

12-9-2008
DATE

BLM STAMP

When Recorded Return Document to:
Kenny Stewart
3037 S. Kansas Expressway
Springfield, MO 65807

☐ Check here is this is a change of address.
Telephone: _____
E-mail address: _____

PAGE: 1 of 2 FEE # 2008078389

B: 7361 P: 546

OFFICIAL RECORDS
OF MOHAVE COUNTY
JOAN MCCALL,
COUNTY RECORDER

12/05/2008 03:52 PM Fee: $19.00
DOC TYPE: PL
PAID BY:KENNY STEWART

AFFIDAVIT OF PERFORMANCE OF ANNUAL WORK

BLM Date Stamp
RECEIVED
BLM AZ STATE OFFICE
2008 DEC -9 A 10: 10
PHOENIX, ARIZONA

1. State of Arizona, County of Mohave ss:
2. I (Name) Kenny Stewart
3. Reside at (Address) 3037 S. Kansas Expressway

City Springfield County _____

State MO Zip 65807 being duly sworn, depose and say that I am a citizen of the United States, more than eighteen years of age, and that all of the facts set forth in this affidavit, subject to the provisions and penalties of 18 U.S.C. 1001 pertaining to the filing of false, fictitious, or fraudulent statements with the United States, are true and correct according to the best of my knowledge, information and belief.

4. Owner's name and address (If not shown in Items 1-3 above). _____

5. That I am personally acquainted with the mining claim(s). The work and improvements were made by and at the expense of the owner(s) of said claim(s). Said contiguous group of claims, listed on this document, are situated in the Weaver (optional) Mining District; Mohave County, Arizona.

Line No.	AMC NUMBER	CLAIM/SITE NAME	COUNTY RECORDER DATA (If available)	TWP	RNG	SEC
1	116243	Blue Bell #9	Dkt/Pg:672/969&970	26N	20W	19&30
2	116246	Blue Bell #12	Dkt/Pg:672/975&976	26N	20W	19&30
3	116247	Blue Bell #13	Dkt/Pg:672/977&978	26N	20W	19&30
4	116248	Blue Bell #14	Dkt/Pg:672/979&980	26N	20W	19&30
5	116249	Blue Bell #15	Dkt/Pg:672/981&982	26N	20W	19&30
6	116250	Blue Bell #16	Dkt/Pg:672/983&984	26N	20W	19&30

AFFIDAVIT OF PERFORMANCE OF ANNUAL WORK – page 2

BLM Date Stamp

RECEIVED
BLM AZ STATE OFFICE
2008 DEC -9 A 10:
PHOENIX, ARIZONA

7	116251	Blue Bell #17	Dkt./Pg:672/985&986	26N	20W	19&30
8	116252	Blue Bell #18	Dkt/Pg:672/987&988	26N	20W	19&30
9	116253	Blue Bell #19	Dkt/Pg:672/989&990	26N	20W	19&30
10	116254	Blue Bell #20	Dkt/Pg:672/991&992	26N	20W	19&30

6. That between the dates starting at 12 o'clock noon on September 1, 20 07 and ending at 12 o'clock noon on September 1, 20 08 at least $ 1,000.00 dollars worth of work and improvements were done and performed upon said claim(s) or upon one or more of a contiguous group of claims for the benefit of all, wholly or partly outside of a contiguous group of claims for the benefit of all, not including the location work.

7. That the following persons were employed to perform the work and improvements described herein: Kent Dobbins, Beth Wilson, Dean Bush, Wm. Chirgwin, Jim Drury, & others.

8. That the work and improvements performed were: Roadwork. Filled in areas that washed out. Graded roads except where floodwater made impassable. Removed ore from claims for processing. Manual labor, pick&shovel&elec. hammer. Processing ore in mill in Henderson, NV. Some ore processed in Dolan Springs, AZ. Electroplating, etc. as we have in the past yrs. on a cont'd basis. Also exploratory work. Ore removed by buckets, barrels, truck & trailer.

9. Dated: 11-6-08 Signature: [signature]

SUBSCRIBED AND SWORN TO before me, a Notary Public, this 6 day of NOV. 20 08

By: Sherrie L. Freyer

Notary Public SHERRIE L. FREYER

My Commission Expires Aug. 03, 2010

SHERRIE L. FREYER
Notary Public - Notary Seal
State of Missouri - County of Greene
My Commission Expires Aug. 3, 2010
Commission #06520368

Bureau of Land Management
Arizona State Office
www.az.blm.gov

No. of Claims: 10 x $10 = 100.00
Check No.: 069783 Init. SC
Receipt No.: 1835075
For BLM Use Only

Form: MCF108
Revised Jan. 2006
Page 2 of 2

This form is available from the **Arizona Department of Mines & Mineral Resources** and may be reproduced.

THE PURPOSE OF THIS FORM IS TO VERIFY FOR FUTURE REFERENCE THAT CERTAIN INDIVIDUAL FORMS WERE RECEIVED AND PROCESSED BY YOUR OFFICE. THIS FORM WILL BE USED AS PROOF IF ANY FORMS ARE SUBSEQUENTLY LOST BY YOUR OFFICE OR THEREAFTER.

(PLEASE INITIAL TO THE LEFT OF EACH PERSON'S NAME AFTER PROCESSING)

I HAVE RECEIVED AND PROCESSED THE FOLLOWING FORM(S):

KENNY STEWART :
1 AFFIDAVIT OF PERFORMANCE OF ANNUAL WORK

RECEIVED
BLM AZ STATE OFFICE
2008 DEC -9 A 10: 11
PHOENIX, ARIZONA

ALL FORMS WERE FILED AS REQUIRED AND ALL FEES WERE PAID.

Susie Cruz
BLM EMPLOYEE SIGNATURE

12-9-2008
DATE

BLM STAMP

When Recorded Return Document to:
J. Donald Stewart
2656 W. Williamsburg
Springfield, MO 65810

☐ Check here is this is a change of address.

Telephone: _____

E-mail address: _____

PAGE: 1 of 2 FEE # 2008078392

B: 7361 P: 552

OFFICIAL RECORDS
OF MOHAVE COUNTY
JOAN MCCALL,
COUNTY RECORDER

12/05/2008 03:53 PM Fee: $19.00
DOC TYPE: PL
PAID BY:J.DONALD STEWART

AFFIDAVIT OF PERFORMANCE OF ANNUAL WORK

BLM Date Stamp
RECEIVED
BLM AZ STATE OFFICE
2008 DEC -9 A 10:09
PHOENIX, ARIZONA

1. State of Arizona, County of Mohave ss:

2. I (Name) J. Donald Stewart

3. Reside at (Address) 2656 W. Williamsburg

City Springfield County _____

State MO Zip 65810 being duly sworn, depose and say that I am a citizen of the United States, more than eighteen years of age, and that all of the facts set forth in this affidavit, subject to the provisions and penalties of 18 U.S.C. 1001 pertaining to the filing of false, fictitious, or fraudulent statements with the United States, are true and correct according to the best of my knowledge, information and belief.

4. Owner's name and address (If not shown in Items 1-3 above). _____

5. That I am personally acquainted with the mining claim(s). The work and improvements were made by and at the expense of the owner(s) of said claim(s). Said contiguous group of claims, listed on this document, are situated in the

Weaver (optional) Mining District; Mohave County, Arizona.

Line No.	AMC NUMBER	CLAIM/SITE NAME	COUNTY RECORDER DATA (If available)	TWP	RNG	SEC
1	116275	Tiger Bell #21	Dkt/Pg:673/33&34	26N	21W	19&24
2	116276	Tiger Bell #22	Dkt/Pg:673/35&36	26N	21W	19&24
3	116277	Tiger Bell #23	Dkt/Pg:673/37&38	26N	21W	19&24
4	116278	Tiger Bell #24	Dkt/Pg:673/39&40	26N	21W	19&24
5	116279	Tiger Bell #25	Dkt/Pg:673/41&42	26N	21W	19&24
6						

5/5C

AFFIDAVIT OF PERFORMANCE OF ANNUAL WORK – page 2

BLM Date Stamp

RECEIVED
BLM AZ STATE OFFICE
2008 DEC -9 A 10: 09
PHOENIX, ARIZONA

7						
8						
9						
10						

6. That between the dates starting at 12 o'clock noon on September 1, 20 07 and ending at 12 o'clock noon on September 1, 20 08 at least $ 500.00 dollars worth of work and improvements were done and performed upon said claim(s) or upon one or more of a contiguous group of claims for the benefit of all, wholly or partly outside of a contiguous group of claims for the benefit of all, not including the location work.

7. That the following persons were employed to perform the work and improvements described herein: Kent Dobbins, Beth Wilson, Dean Bush, Wm. Chirgwin, Jim Drury, and others.

8. That the work and improvements performed were: Roadwork. Filled in areas that washed out. Graded roads except where floodwater made impassable. Removed ore from claims for processing. Manual labor, pick&shovel&elec. hammer. Processing ore in mill in Henderson, NV. some ore processed in Dolan Springs, AZ. Electroplating, etc. as we have in the past yrs. on a cont'd basis. Also exploratory work. Ore removed by buckets, barrels, truck & trailer

9. Dated: 11/6/08 Signature: J Donald Stewart

SUBSCRIBED AND SWORN TO before me, a Notary Public, this 16 day of NOVEMBER 20 08

By: Sherrie L. Frever

Notary Public SHERRIE L. FREVER

My Commission Expires Aug. 03, 2010

SHERRIE L. FREVER
Notary Public - Notary Seal
State of Missouri - County of Green
My Commission Expires Aug. 3, 20
Commission #06520368

Bureau of Land Management
Arizona State Office
www.az.blm.gov

No. of Claims: 5 x $10 = 50.00
Check No.: 069783 Init. SC
Receipt No.: 1835075
For BLM Use Only

Form: MCF108
Revised Jan. 2006
Page 2 of 2

This form is available from the **Arizona Department of Mines & Mineral Resources** and may be reproduced.

THE PURPOSE OF THIS FORM IS TO VERIFY FOR FUTURE REFERENCE THAT CERTAIN INDIVIDUAL FORMS WERE RECEIVED AND PROCESSED BY YOUR OFFICE. THIS FORM WILL BE USED AS PROOF IF ANY FORMS ARE SUBSEQUENTLY LOST BY YOUR OFFICE OR THEREAFTER.

(PLEASE INITIAL TO THE LEFT OF EACH PERSON'S NAME AFTER PROCESSING)

I HAVE RECEIVED AND PROCESSED THE FOLLOWING FORM(S):

J. DONALD STEWART :
1 AFFIDAVIT OF PERFORMANCE OF ANNUAL WORK

RECEIVED
BLM AZ STATE OFFICE
2008 DEC -9 A 10:09
PHOENIX, ARIZONA

ALL FORMS WERE FILED AS REQUIRED AND ALL FEES WERE PAID.

Susie Cruz
BLM EMPLOYEE SIGNATURE

12-9-2008
DATE

BLM STAMP

THE PURPOSE OF THIS FORM IS TO VERIFY FOR FUTURE REFERENCE THAT CERTAIN INDIVIDUAL FORMS WERE RECEIVED AND PROCESSED BY YOUR OFFICE. THIS FORM WILL BE USED AS PROOF IF ANY FORMS ARE SUBSEQUENTLY LOST BY YOUR OFFICE OR THEREAFTER.

(PLEASE INITIAL TO THE LEFT OF EACH PERSON'S NAME AFTER PROCESSING)

I HAVE RECEIVED AND PROCESSED THE FOLLOWING FORM(S):

DONALD STEWART:
1 AFFIDAVIT OF PERFORMANCE OF ANNUAL WORK

J. DONALD STEWART:
1 AFFIDAVIT OF PERFORMANCE OF ANNUAL WORK

ANNA STEWART:
1 AFFIDAVIT OF PERFORMANCE OF ANNUAL WORK

COURTNEY MCCURDY:
1 AFFIDAVIT OF PERFORMANCE OF ANNUAL WORK

JANET ECKMAN:
1 AFFIDAVIT OF PERFORMANCE OF ANNUAL WORK

KENNY STEWART:
1 AFFIDAVIT OF PERFORMANCE OF ANNUAL WORK

RECEIVED
BLM AZ STATE OFFICE
2008 DEC -9 A 10:11
PHOENIX, ARIZONA

ALL FORMS WERE FILED AS REQUIRED AND ALL FEES WERE PAID.

Susie Cruz
BLM EMPLOYEE SIGNATURE

12-9-2008
DATE

BLM STAMP

United States Department of the Interior
Bureau of Land Management
BUSINESS & SUPPORT SVCS DIV
ONE N CENTRAL AVE SUITE 800
PHOENIX, AZ 85004 -4427
Phone: (602) 417-9200

Receipt

No: 1835075

Transaction #: 1894345
Date of Transaction: 12/09/2008

CUSTOMER:	DONALD L STEWART 1837 W CAMINO LN SPRINGFIELD,MO 65810-2173 US

LINE #	QTY	DESCRIPTION	REMARKS	UNIT PRICE	TOTAL
1	1.00	LOCATABLE MINERALS / MINING CLAIMS-NOT NEW-UNADJUD,ONE AUTH NO. ONLY / MINING CLAIM MONEY RECEIVED **CASES:** AMC107667/$460.00	POL (46)	- n/a -	460.00
				TOTAL:	**$460.00**

PAYMENT INFORMATION				
1	AMOUNT:	460.00	POSTMARKED:	N/A
	TYPE:	CHECK	RECEIVED:	12/09/2008
	CHECK NO:	069783		
	NAME:	STEWART, DONALD L 1837 W CAMINO LN SPRINGFIELD MO 65810-2173 US		

REMARKS

This receipt was generated by the automated BLM Collections and Billing System and is a paper representation of a portion of the official electronic record contained therein.

116255

Form 3830-2
(March 2007)

UNITED STATES DEPARTMENT OF THE INTERIOR
BUREAU OF LAND MANAGEMENT

5/5c

FORM APPROVED
OMB NO. 1004-0114
Expires: February 28, 2010

347

MAINTENANCE FEE WAIVER CERTIFICATION

SEE INSTRUCTIONS ON REVERSE

1. This small miner waiver is filed for the assessment year beginning at noon on September 1, 2008 and ending at noon on September 1, 2009.
2. The undersigned and all related parties owned ten or fewer mining claims, mill, or tunnel sites located and maintained on Federal lands in the United States of America on September 1, 2008.
3. The undersigned have performed the assessment work required by law for each mining claim listed prior to filing this waiver and understand that by filing this form; an affidavit of assessment work must be recorded by the December 30th following the filing of this waiver.
4. The undersigned understand that if the assessment work obligation has not yet come due under 30 U.S.C. 28 (for those claims in their first assessment year only); a notice of intent to hold reciting this condition must be recorded by the December 30th following the filing of this waiver.
5. The undersigned understand that mill and tunnel sites may also be listed upon this waiver and be waived from payment of the maintenance fee; and that a notice of intent to hold for these sites is required to be recorded by the December 30th immediately following the filing of this waiver.
6. The undersigned understand and acknowledge that pursuant to 43 U.S.C. 1212 and 18 U.S.C. 1001; the filing or recording of a false, fictitious, or fraudulent document with the Bureau of Land Management may result in a fine of up to $250,000, a prison term not to exceed five years, or both.
7. The mining claims, mill or tunnel sites for which this waiver from payment of the maintenance fees is requested are:

	CLAIM OR SITE NAME	BLM RECORDATION SERIAL NUMBER
1.	Tiger Bell #2	116256
2.	Tiger Bell #3	116257
3.	Tiger Bell #5	116259
4.	Tiger Bell #6	116260
5.	Tiger Bell #7	116261
6.		
7.		
8.		
9.		
10.		

The owner(s) (claimants) of the above mining claims and sites are:

Tasha Inmon
(Owner's Name - Please Print)

x Tasha Inmon
(Owner's Signature)

2807 N. Farm Road 81
(Street or P.O. Box)

Willard | MO | 65781
(City) | (State) | (Zip Code)

(Owner's Name - Please Print)

(Owner's Signature)

(Street or P.O. Box)

(City) | (State) | (Zip Code)

PHOENIX, ARIZONA
2008 NOV 25 A 8:08

(Owner's Name - Please Print)

(Owner's Signature)

(Street or P.O. Box)

(City) | (State) | (Zip Code)

(Continued on page 2)

ENTERED INTO COMPUTER

AB 11/12/08

(Owner's Name - Please Print)	(Owner's Signature)		
(Street or P.O. Box)	(City)	(State)	(Zip Code)
(Owner's Name - Please Print)	(Owner's Signature)		
(Street or P.O. Box)	(City)	(State)	(Zip Code)
(Owner's Name - Please Print)	(Owner's Signature)		
(Street or P.O. Box)	(City)	(State)	(Zip Code)
(Owner's Name - Please Print)	(Owner's Signature)		
(Street or P.O. Box)	(City)	(State)	(Zip Code)

INSTRUCTIONS

1. This certification is made under the provisions of § 1744 of Title 43 and § 28-28k of Title 30 of the United States Code; and the regulations thereunder (43 CFR Part 3830).
2. The claimant(s) **must** fill in the dates in paragraph 1 for the beginning and ending of the assessment year for which this waiver is sought.
3. The claimant(s) **must** fill in the date in paragraph 2 for the beginning of the assessment year for which this waiver is sought.
4. All claim and site names and Bureau of Land Management (BLM) serial numbers **must** be listed for the mining claims, mill sites, and tunnel sites for which the waiver is sought.
5. All owners of the mining claims, mill sites, and tunnel sites and their addresses **must** be given.
6. This waiver form **must** be signed by all the claimants or their designated agent, in original form. If an agent is designated, a notarized designation of agent, signed by all of the claimants with proper address given, **must** be submitted with this waiver.
7. This form **must** be filed no later than September 1st for the upcoming assessment year in the BLM State Office where the mining claims or sites are recorded, or the waiver cannot be granted by the BLM. (Example: to obtain a waiver for the assessment year 2000, which begins at noon on September 1, 1999, you **must** qualify for and file for a waiver no later than September 1, 1999, in the proper BLM State Office).
8. For all mining claims which require assessment work, you **must** record an affidavit of labor on or before the December 30th immediately following the filing of this waiver. For all other mining claims or sites waived, you must record a notice of intent to hold on or before the December 30th immediately following the filing of this waiver.
9. Mill and tunnel sites may also be listed upon this waiver and be waived from payment of the maintenance fee. A notice of intent to hold for these sites is required to be filed by the December 30th following the filing of this waiver.

NOTICE/BURDEN HOURS STATEMENT

The Privacy Act of 1974, *as amended,* and the regulation in 43 CFR 2.48(d) provide that you be furnished the following information in connection with the information required by this certification of waiver from rental fees.

AUTHORITY: 30 U.S.C. 28-28k; 43 U.S.C. 1201, 1457, 1740, and 1744; and 43 CFR 3830.

PRINCIPLE PURPOSE: This information is to be used to verify that the owner(s) (claimants) of a mining claim has complied with 30 U.S.C. 28f and is entitled to perform assessment work in lieu of paying the maintenance fee for the mining claims listed on this form.

ROUTINE USE: (1) Adjudication of the claimant(s) certification of waiver from paying the maintenance fee otherwise required by 30 U.S.C. 28f. (2) Disclosure may be made to appropriate Federal agencies when location is made within the agency's geographic area of responsibility. (3) Information from the record and/or the record will be transferred to the appropriate Federal, State, or local agency, or a member of the public in response to a specific request for pertinent information. (4) Information may also be provided to the Department of Justice or in a proceeding before a court or adjudicative body; or to Federal, State, local or foreign agencies when needed for enforcement of civil or criminal codes or applicable regulations concerning title rights upon the public land.

EFFECT OF NOT PROVIDING INFORMATION: Disclosure of this information is required by 30 U.S.C. 28f and 43 CFR Part 3830 for those qualified claimants wishing to take the small miner waiver allowed. Failure to supply the information required in this form to support the claimants certification of waiver from payment of the otherwise required maintenance fees will result in the waiver being disallowed and the mining claims subject to forfeiture by BLM under 30 U.S.C. 28i.

The Paperwork Reduction Act of 1995 requires us to inform you that:

This information is being collected to allow the BLM to determine if you qualify for a waiver from the payment of $100 per mining claim or site maintenance fee established in 30 U.S.C. 28f and the implementing regulations at 43 CFR 3830. A response to this request is required in accordance with the statute to obtain your benefit.

BLM would like you to know that you do not have to respond to this, or any other, Federal agency-sponsored information collection unless it displays a currently valid OMB control number.

Public reporting burden for this form is estimated to average 20 minutes (.33 hours) per response, including time to review instructions, gathering and maintaining data, and completing and reviewing the form. Direct comments regarding this burden estimate, or any other aspect of this form, to the U.S. Department of the Interior, Bureau of Land Management, (1004-0114) Bureau Information Collection Clearance Officer (WO-630), Mail Stop 401 LS, 1849 C St, N.W., Washington, D.C. 20240.

PHOENIX, ARIZONA

FOR OFFICIAL USE ONLY

2008 AUG 22 A 8:08

RECEIVED
BLM AZ STATE OFFICE

116255
116235

Form 3830-2
(March 2007)

UNITED STATES DEPARTMENT OF THE INTERIOR
BUREAU OF LAND MANAGEMENT

7/5C

FORM APPROVED
OMB NO. 1004-0114
Expires: February 28, 2010

346

MAINTENANCE FEE WAIVER CERTIFICATION

SEE INSTRUCTIONS ON REVERSE

1. This small miner waiver is filed for the assessment year beginning at noon on September 1, 2008 and ending at noon on September 1, 2009
2. The undersigned and all related parties owned ten or fewer mining claims, mill, or tunnel sites located and maintained on Federal lands in the United States of America on September 1, 2008.
3. The undersigned have performed the assessment work required by law for each mining claim listed prior to filing this waiver and understand that by filing this form; an affidavit of assessment work must be recorded by the December 30th following the filing of this waiver.
4. The undersigned understand that if the assessment work obligation has not yet come due under 30 U.S.C. 28 (for those claims in their first assessment year only); a notice of intent to hold reciting this condition must be recorded by the December 30th following the filing of this waiver.
5. The undersigned understand that mill and tunnel sites may also be listed upon this waiver and be waived from payment of the maintenance fee; and that a notice of intent to hold for these sites is required to be recorded by the December 30th immediately following the filing of this waiver.
6. The undersigned understand and acknowledge that pursuant to 43 U.S.C. 1212 and 18 U.S.C. 1001; the filing or recording of a false, fictitious, or fraudulent document with the Bureau of Land Management may result in a fine of up to $250,000, a prison term not to exceed five years, or both.
7. The mining claims, mill or tunnel sites for which this waiver from payment of the maintenance fees is requested are:

CLAIM OR SITE NAME	BLM RECORDATION SERIAL NUMBER
1. Tiger Bell #10	116264
2. Tiger Bell #11	116265
3. Tiger Bell #12	116266
4. Tiger Bell #13	116267
5. Tiger Bell #14	116268
6. Blue Bell #10	116244
7. Blue Bell #11	116245
8.	
9.	
10.	

The owner(s) (claimants) of the above mining claims and sites are:

William J. Chirgwin
(Owner's Name - Please Print)

x William J. Chirgwin
(Owner's Signature)

P.O. Box 1558
(Street or P.O. Box)

Dolan Springs AZ 86441
(City) (State) (Zip Code)

(Owner's Name - Please Print)

(Owner's Signature)

(Street or P.O. Box)

(City) (State) (Zip Code)

(Owner's Name - Please Print)

(Owner's Signature)

(Street or P.O. Box)

(City) (State) (Zip Code)

(Continued on page 2)

ENTERED INTO COMPUTER

QB 11/12/08

(Owner's Name - Please Print)	(Owner's Signature)		
(Street or P.O. Box)	(City)	(State)	(Zip Code)
(Owner's Name - Please Print)	(Owner's Signature)		
(Street or P.O. Box)	(City)	(State)	(Zip Code)
(Owner's Name - Please Print)	(Owner's Signature)		
(Street or P.O. Box)	(City)	(State)	(Zip Code)
(Owner's Name - Please Print)	(Owner's Signature)		
(Street or P.O. Box)	(City)	(State)	(Zip Code)

INSTRUCTIONS

1. This certification is made under the provisions of § 1744 of Title 43 and § 28-28k of Title 30 of the United States Code; and the regulations thereunder (43 CFR Part 3830).
2. The claimant(s) must fill in the dates in paragraph 1 for the beginning and ending of the assessment year for which this waiver is sought.
3. The claimant(s) must fill in the date in paragraph 2 for the beginning of the assessment year for which this waiver is sought.
4. All claim and site names and Bureau of Land Management (BLM) serial numbers must be listed for the mining claims, mill sites, and tunnel sites for which the waiver is sought.
5. All owners of the mining claims, mill sites, and tunnel sites and their addresses must be given.
6. This waiver form must be signed by all the claimants or their designated agent, in original form. If an agent is designated, a notarized designation of agent, signed by all of the claimants with proper address given, must be submitted with this waiver.
7. This form must be filed no later than September 1st for the upcoming assessment year in the BLM State Office where the mining claims or sites are recorded, or the waiver cannot be granted by the BLM. (Example: to obtain a waiver for the assessment year 2000, which begins at noon on September 1, 1999, you must qualify for and file for a waiver no later than September 1, 1999, in the proper BLM State Office).
8. For all mining claims which require assessment work, you must record an affidavit of labor on or before the December 30th immediately following the filing of this waiver. For all other mining claims or sites waived, you must record a notice of intent to hold on or before the December 30th immediately following the filing of this waiver.
9. Mill and tunnel sites may also be listed upon this waiver and be waived from payment of the maintenance fee. A notice of intent to hold for these sites is required to be filed by the December 30th following the filing of this waiver.

NOTICE/BURDEN HOURS STATEMENT

The Privacy Act of 1974, *as amended*, and the regulation in 43 CFR 2.48(d) provide that you be furnished the following information in connection with the information required by this certification of waiver from rental fees.

AUTHORITY: 30 U.S.C. 28-28k; 43 U.S.C. 1201, 1457, 1740, and 1744; and 43 CFR 3830.

PRINCIPLE PURPOSE: This information is to be used to verify that the owner(s) (claimants) of a mining claim has complied with 30 U.S.C. 28f and is entitled to perform assessment work in lieu of paying the maintenance fee for the mining claims listed on this form.

ROUTINE USE: (1) Adjudication of the claimant(s) certification of waiver from paying the maintenance fee otherwise required by 30 U.S.C. 28f. (2) Disclosure may be made to appropriate Federal agencies when location is made within the agency's geographic area of responsibility. (3) Information from the record and/or the record will be transferred to the appropriate Federal, State, or local agency, or a member of the public in response to a specific request for pertinent information. (4) Information may also be provided to the Department of Justice or in a proceeding before a court or adjudicative body; or to Federal, State, local or foreign agencies when needed for enforcement of civil or criminal codes or applicable regulations concerning title rights upon the public land.

EFFECT OF NOT PROVIDING INFORMATION: Disclosure of this information is required by 30 U.S.C. 28f and 43 CFR Part 3830 for those qualified claimants wishing to take the small miner waiver allowed. Failure to supply the information required in this form to support the claimants certification of waiver from payment of the otherwise required maintenance fees will result in the waiver being disallowed and the mining claims subject to forfeiture by BLM under 30 U.S.C. 28i.

The Paperwork Reduction Act of 1995 requires us to inform you that:

This information is being collected to allow the BLM to determine if you qualify for a waiver from the payment of $100 per mining claim or site maintenance fee established in 30 U.S.C. 28f and the implementing regulations at 43 CFR 3830. A response to this request is required in accordance with the statute to obtain your benefit.

BLM would like you to know that you do not have to respond to this, or any other, Federal agency–sponsored information collection unless it displays a currently valid OMB control number.

Public reporting burden for this form is estimated to average 20 minutes (.33 hours) per response, including time to review instructions, gathering and maintaining data, and completing and reviewing the form. Direct comments regarding this burden estimate, or any other aspect of this form, to the U.S. Department of the Interior, Bureau of Land Management, (1004-0114) Bureau Information Collection Clearance Officer (WO-630), Mail Stop 401 LS, 1849 C St., N.W., Washington, D.C. 20240.

PHOENIX, ARIZONA

FOR OFFICIAL USE ONLY

2008 AUG 22 A 9:08

RECEIVED
BLM AZ STATE OFFICE

Amc 117907
117939
116255

Form 3830-2
(March 2007)

UNITED STATES DEPARTMENT OF THE INTERIOR
BUREAU OF LAND MANAGEMENT

10/5C

FORM APPROVED
OMB NO. 1004-0114
Expires: February 28, 2010

349

MAINTENANCE FEE WAIVER CERTIFICATION

SEE INSTRUCTIONS ON REVERSE

1. This small miner waiver is filed for the assessment year beginning at noon on September 1, 2008 and ending at noon on September 1, 2009.
2. The undersigned and all related parties owned ten or fewer mining claims, mill, or tunnel sites located and maintained on Federal lands in the United States of America on September 1, 2008.
3. The undersigned have performed the assessment work required by law for each mining claim listed prior to filing this waiver and understand that by filing this form; an affidavit of assessment work must be recorded by the December 30th following the filing of this waiver.
4. The undersigned understand that if the assessment work obligation has not yet come due under 30 U.S.C. 28 (for those claims in their first assessment year only); a notice of intent to hold reciting this condition must be recorded by the December 30th following the filing of this waiver.
5. The undersigned understand that mill and tunnel sites may also be listed upon this waiver and be waived from payment of the maintenance fee; and that a notice of intent to hold for these sites is required to be recorded by the December 30th immediately following the filing of this waiver.
6. The undersigned understand and acknowledge that pursuant to 43 U.S.C. 1212 and 18 U.S.C. 1001; the filing or recording of a false, fictitious, or fraudulent document with the Bureau of Land Management may result in a fine of up to $250,000, a prison term not to exceed five years, or both.
7. The mining claims, mill or tunnel sites for which this waiver from payment of the maintenance fees is requested are:

CLAIM OR SITE NAME	BLM RECORDATION SERIAL NUMBER
1. Gold Bell #3	117909
2. Gold Bell #4	117910
3. Gold Bell #19	117925
4. Gold Bell #20	117926
5. Gold Bell #21	117927
6. Silver Bell #13	117959
7. Silver Bell #14	117960
8. Silver Bell #15	117961
9. Silver Bell #16	117962
10. Tiger Bell #4	116258

The owner(s) (claimants) of the above mining claims and sites are:

Craig Dobbins
(Owner's Name - Please Print)

X Craig Dobbins
(Owner's Signature)

603 W. Kingsley
(Street or P.O. Box)

Springfield MO 65807
(City) (State) (Zip Code)

(Owner's Name - Please Print)

(Owner's Signature)

(Street or P.O. Box)

(City) (State) (Zip Code)

(Owner's Name - Please Print)

(Owner's Signature)

(Street or P.O. Box)

(City) (State) (Zip Code)

(Continued on page 2)

ENTERED INTO COMPUTER

AB 11/12/08

(Owner's Name - Please Print)	(Owner's Signature)		
(Street or P.O. Box)	(City)	(State)	(Zip Code)
(Owner's Name - Please Print)	(Owner's Signature)		
(Street or P.O. Box)	(City)	(State)	(Zip Code)
(Owner's Name - Please Print)	(Owner's Signature)		
(Street or P.O. Box)	(City)	(State)	(Zip Code)
(Owner's Name - Please Print)	(Owner's Signature)		
(Street or P.O. Box)	(City)	(State)	(Zip Code)

INSTRUCTIONS

1. This certification is made under the provisions of § 1744 of Title 43 and § 28-28k of Title 30 of the United States Code; and the regulations thereunder (43 CFR Part 3830).
2. The claimant(s) must fill in the dates in paragraph 1 for the beginning and ending of the assessment year for which this waiver is sought.
3. The claimant(s) must fill in the date in paragraph 2 for the beginning of the assessment year for which this waiver is sought.
4. All claim and site names and Bureau of Land Management (BLM) serial numbers must be listed for the mining claims, mill sites, and tunnel sites for which the waiver is sought.
5. All owners of the mining claims, mill sites, and tunnel sites and their addresses must be given.
6. This waiver form must be signed by all the claimants or their designated agent, in original form. If an agent is designated, a notarized designation of agent, signed by all of the claimants with proper address given, must be submitted with this waiver.
7. This form must be filed no later than September 1st for the upcoming assessment year in the BLM State Office where the mining claims or sites are recorded, or the waiver cannot be granted by the BLM. (Example: to obtain a waiver for the assessment year 2000, which begins at noon on September 1, 1999, you must qualify for and file for a waiver no later than September 1, 1999, in the proper BLM State Office).
8. For all mining claims which require assessment work, you must record an affidavit of labor on or before the December 30th immediately following the filing of this waiver. For all other mining claims or sites waived, you must record a notice of intent to hold on or before the December 30th immediately following the filing of this waiver.
9. Mill and tunnel sites may also be listed upon this waiver and be waived from payment of the maintenance fee. A notice of intent to hold for these sites is required to be filed by the December 30th following the filing of this waiver.

NOTICE/BURDEN HOURS STATEMENT

The Privacy Act of 1974, *as amended*, and the regulation in 43 CFR 2.48(d) provide that you be furnished the following information in connection with the information required by this certification of waiver from rental fees.

AUTHORITY: 30 U.S.C. 28-28k; 43 U.S.C. 1201, 1457, 1740, and 1744; and 43 CFR 3830.

PRINCIPLE PURPOSE: This information is to be used to verify that the owner(s) (claimants) of a mining claim has complied with 30 U.S.C. 28f and is entitled to perform assessment work in lieu of paying the maintenance fee for the mining claims listed on this form.

ROUTINE USE: (1) Adjudication of the claimant(s) certification of waiver from paying the maintenance fee otherwise required by 30 U.S.C. 28f. (2) Disclosure may be made to appropriate Federal agencies when location is made within the agency's geographic area of responsibility. (3) Information from the record and/or the record will be transferred to the appropriate Federal, State, or local agency, or a member of the public in response to a specific request for pertinent information. (4) Information may also be provided to the Department of Justice or in a proceeding before a court or adjudicative body; or to Federal, State, local or foreign agencies when needed for enforcement of civil or criminal codes or applicable regulations concerning title rights upon the public land.

EFFECT OF NOT PROVIDING INFORMATION: Disclosure of this information is required by 30 U.S.C. 28f and 43 CFR Part 3830 for those qualified claimants wishing to take the small miner waiver allowed. Failure to supply the information required in this form to support the claimants certification of waiver from payment of the otherwise required maintenance fees will result in the waiver being disallowed and the mining claims subject to forfeiture by BLM under 30 U.S.C. 28i.

The Paperwork Reduction Act of 1995 requires us to inform you that:

This information is being collected to allow the BLM to determine if you qualify for a waiver from the payment of $100 per mining claim or site maintenance fee established in 30 U.S.C. 28f and the implementing regulations at 43 CFR 3830. A response to this request is required in accordance with the statute to obtain your benefit.

BLM would like you to know that you do not have to respond to this, or any other, Federal agency-sponsored information collection unless it displays a currently valid OMB control number.

Public reporting burden for this form is estimated to average 20 minutes (.33 hours) per response, including time to review instructions, gathering and maintaining data, and completing and reviewing the form. Direct comments regarding this burden estimate, or any other aspect of this form, to the U.S. Department of the Interior, Bureau of Land Management, (1004-0114) Bureau Information Collection Clearance Officer (WO-630), Mail Stop 401 LS, 1849 C St., N.W., Washington, D.C. 20240.

PHOENIX, ARIZONA

FOR OFFICIAL USE ONLY

2008 AUG 22 A 9:08

RECEIVED
BLM AZ STATE OFFICE

AMC116255

THE PURPOSE OF THIS FORM IS TO VERIFY FOR FUTURE REFERENCE THAT CERTAIN SETS OF FORMS, OR INDIVIDUAL FORMS WERE RECEIVED AND PROCESSED BY YOUR OFFICE. THIS FORM WILL BE USED AS PROOF IF ANY FORMS ARE SUBSEQUENTLY LOST BY YOUR OFFICE, OR THEREAFTER.

PLEASE INITIAL TO THE LEFT OF EACH PERSON'S NAME AFTER PROCESSING.

I HAVE RECEIVED AND PROCESSED THE FOLLOWING FORMS:

KENT DOBBINS (5 Claims):
1 Maintenance Fee Waiver Certification

KENT DOBBINS (1 Claim):
1 Maintenance Fee Waiver Certification

WILLIAM J. CHIRGWIN:
1 Maintenance Fee Waiver Certification

TASHA INMON:
1 Maintenance Fee Waiver Certification

BRENDAN GALYEAN:
1 Maintenance Fee Waiver Certification

CRAIG DOBBINS:
1 Maintenance Fee Waiver Certification

BETHANY R. WILSON:
1 Maintenance Fee Waiver Certification

LEE WILSON:
1 Maintenance Fee Waiver Certification

ALL FORMS WERE FILED AS REQUIRED.

RECEIVED
BLM AZ STATE OFFICE
2008 AUG 22 A 9:07
PHOENIX, ARIZONA

Susie Cruz
BLM EMPLOYEE SIGNATURE

8/22/08
DATE

BLM STAMP

510

Form 3830-2
(March 2007)

UNITED STATES DEPARTMENT OF THE INTERIOR
BUREAU OF LAND MANAGEMENT

FORM APPROVED
OMB NO. 1004-0114
Expires: February 28, 2010

MAINTENANCE FEE WAIVER CERTIFICATION

SEE INSTRUCTIONS ON REVERSE AMC 117907 AMC 116255

1. This small miner waiver is filed for the assessment year beginning at noon on September 1, 2007 and ending at noon on September 1, 2008.
2. The undersigned and all related parties owned ten or fewer mining claims, mill, or tunnel sites located and maintained on Federal lands in the United States of America on September 1, 2007. AMC 117939
3. The undersigned have performed the assessment work **required by law** for each mining claim listed **prior to filing this waiver** and understand that by filing this form; an affidavit of assessment work **must** be recorded by the December 30th following the filing of this waiver.
4. The undersigned understand that if the assessment work obligation has not yet come due under 30 U.S.C. 28 (for those claims in their first assessment year only); a notice of intent to hold reciting this condition **must** be recorded by the December 30th following the filing of this waiver.
5. The undersigned understand that mill and tunnel sites may also be listed upon this waiver and be waived from payment of the maintenance fee; and that a notice of intent to hold for these sites is required to be recorded by the December 30th immediately following the filing of this waiver.
6. The undersigned understand and acknowledge that pursuant to 43 U.S.C. 1212 and 18 U.S.C. 1001; the filing or recording of a false, fictitious, or fraudulent document with the Bureau of Land Management may result in a fine of up to $250,000, a prison term not to exceed five years, or both.
7. The mining claims, mill or tunnel sites for which this waiver from payment of the maintenance fees is requested are:

CLAIM OR SITE NAME	BLM RECORDATION SERIAL NUMBER
1. Gold Bell #3	117909
2. Gold Bell #4	117910
3. Gold Bell #19	117925
4. Gold Bell #20	117926
5. Gold Bell #21	117927
6. Silver Bell #13	117959
7. Silver Bell #14	117960
8. Silver Bell #15	117961
9. Silver Bell #16	117962
10. Tiger Bell #4	116258

The owner(s) (claimants) of the above mining claims and sites are:

Craig Dobbins
(Owner's Name - Please Print)

X _____
(Owner's Signature)

603 W. Kingsley
(Street or P.O. Box)

Springfield MO 65807
(City) (State) (Zip Code)

(Owner's Name - Please Print)

(Owner's Signature)

(Street or P.O. Box)

(City) (State) (Zip Code)

(Owner's Name - Please Print)

(Owner's Signature)

(Street or P.O. Box)

(City) (State) (Zip Code)

RE 9/18/07

(Continued on page 2)

ENTERED IN COMPUTER

16/5C

(Owner's Name - Please Print)	(Owner's Signature)		
(Street or P.O. Box)	(City)	(State)	(Zip Code)
(Owner's Name - Please Print)	(Owner's Signature)		
(Street or P.O. Box)	(City)	(State)	(Zip Code)
(Owner's Name - Please Print)	(Owner's Signature)		
(Street or P.O. Box)	(City)	(State)	(Zip Code)
(Owner's Name - Please Print)	(Owner's Signature)		
(Street or P.O. Box)	(City)	(State)	(Zip Code)

INSTRUCTIONS

1. This certification is made under the provisions of § 1744 of Title 43 and § 28-28k of Title 30 of the United States Code; and the regulations thereunder (43 CFR Part 3830).
2. The claimant(s) **must** fill in the dates in paragraph 1 for the beginning and ending of the assessment year for which this waiver is sought.
3. The claimant(s) **must** fill in the date in paragraph 2 for the beginning of the assessment year for which this waiver is sought.
4. All claim and site names and Bureau of Land Management (BLM) serial numbers **must** be listed for the mining claims, mill sites, and tunnel sites for which the waiver is sought.
5. All owners of the mining claims, mill sites, and tunnel sites and their addresses **must** be given.
6. This waiver form **must** be signed by all the claimants or their designated agent, in original form. If an agent is designated, a notarized designation of agent, signed by all of the claimants with proper address given, **must** be submitted with this waiver.
7. This form **must** be filed no later than September 1st for the upcoming assessment year in the BLM State Office where the mining claims or sites are recorded, or the waiver cannot be granted by the BLM. (Example: to obtain a waiver for the assessment year 2000, which begins at noon on September 1, 1999, you **must** qualify for and file for a waiver no later than September 1, 1999, in the proper BLM State Office).
8. For all mining claims which require assessment work, you **must** record an affidavit of labor on or before the December 30th immediately following the filing of this waiver. For all other mining claims or sites waived, you must record a notice of intent to hold on or before the December 30th immediately following the filing of this waiver.
9. Mill and tunnel sites may also be listed upon this waiver and be waived from payment of the maintenance fee. A notice of intent to hold for these sites is required to be filed by the December 30th following the filing of this waiver.

NOTICE/BURDEN HOURS STATEMENT

The Privacy Act of 1974, *as amended,* and the regulation in 43 CFR 2.48(d) provide that you be furnished the following information in connection with the information required by this certification of waiver from rental fees.

AUTHORITY: 30 U.S.C. 28-28k; 43 U.S.C. 1201, 1457, 1740, and 1744; and 43 CFR 3830.

PRINCIPLE PURPOSE: This information is to be used to verify that the owner(s) (claimants) of a mining claim has complied with 30 U.S.C. 28f and is entitled to perform assessment work in lieu of paying the maintenance fee for the mining claims listed on this form.

ROUTINE USE: (1)Adjudication of the claimant(s) certification of waiver from paying the maintenance fee otherwise required by 30 U.S.C. 28f. (2) Disclosure may be made to appropriate Federal agencies when location is made within the agency's geographic area of responsibility. (3) Information from the record and/or the record will be transferred to the appropriate Federal, State, or local agency, or a member of the public in response to a specific request for pertinent information. (4) Information may also be provided to the Department of Justice or in a proceeding before a court or adjudicative body; or to Federal, State, local or foreign agencies when needed for enforcement of civil or criminal codes or applicable regulations concerning title rights upon the public land.

EFFECT OF NOT PROVIDING INFORMATION: Disclosure of this information is required by 30 U.S.C. 28f and 43 CFR Part 3830 for those qualified claimants wishing to take the small miner waiver allowed. Failure to supply the information required in this form to support the claimants certification of waiver from payment of the otherwise required maintenance fees will result in the waiver being disallowed and the mining claims subject to forfeiture by BLM under 30 U.S.C. 28i.

The Paperwork Reduction Act of 1995 requires us to inform you that:

This information is being collected to allow the BLM to determine if you qualify for a waiver from the payment of $100 per mining claim or site maintenance fee established in 30 U.S.C. 28f and the implementing regulations at 43 CFR 3830. A response to this request is required in accordance with the statute to obtain your benefit.

BLM would like you to know that you do not have to respond to this, or any other, Federal agency-sponsored information collection unless it displays a currently valid OMB control number.

Public reporting burden for this form is estimated to average 20 minutes (.33 hours) per response, including time to review instructions, gathering and maintaining data, and completing and reviewing the form. Direct comments regarding this burden estimate, or any other aspect of this form, to the U.S. Department of the Interior, Bureau of Land Management, (1004-0114) Bureau Information Collection Clearance Officer (WO-630), Mail Stop 401 LS, 1849 C St., N.W., Washington, D.C. 20240.

PHOENIX AZ 850[illegible]

FOR OFFICIAL USE ONLY

2001 AUG 23 P 1:19

RECEIVED
B.L.M. AZ STATE OFFICE

516

Form 3830-2
(March 2007)

UNITED STATES DEPARTMENT OF THE INTERIOR
BUREAU OF LAND MANAGEMENT

AMC 116255

FORM APPROVED
OMB NO. 1004-0114
Expires: February 28, 2010

AMC 117907

MAINTENANCE FEE WAIVER CERTIFICATION

SEE INSTRUCTIONS ON REVERSE

1. This small miner waiver is filed for the assessment year beginning at noon on September 1, 2007 and ending at noon on September 1, 2008.
2. The undersigned and all related parties owned ten or fewer mining claims, mill, or tunnel sites located and maintained on Federal lands in the United States of America on September 1, 2007. AMC 117955
3. The undersigned have performed the assessment work **required by law** for each mining claim listed **prior to filing this waiver** and understand that by filing this form; an affidavit of assessment work **must** be recorded by the December 30th following the filing of this waiver.
4. The undersigned understand that if the assessment work obligation has not yet come due under 30 U.S.C. 28 (for those claims in their first assessment year only); a notice of intent to hold reciting this condition **must** be recorded by the December 30th following the filing of this waiver.
5. The undersigned understand that mill and tunnel sites may also be listed upon this waiver and be waived from payment of the maintenance fee; and that a notice of intent to hold for these sites is required to be recorded by the December 30th immediately following the filing of this waiver.
6. The undersigned understand and acknowledge that pursuant to 43 U.S.C. 1212 and 18 U.S.C. 1001; the filing or recording of a false, fictitious, or fraudulent document with the Bureau of Land Management may result in a fine of up to $250,000, a prison term not to exceed five years, or both.
7. The mining claims, mill or tunnel sites for which this waiver from payment of the maintenance fees is requested are:

CLAIM OR SITE NAME	BLM RECORDATION SERIAL NUMBER
1. Gold Bell #1	117907
2. Gold Bell #2	117908
3. Gold Bell #17	117923
4. Gold Bell #18	117924
5. Silver Bell #9	117955
6. Silver Bell #10	117956
7. Silver Bell #11	117957
8. Silver Bell #12	117958
9. Tiger Bell #1	116255
10 Tiger Bell #8	116262

The owner(s) (claimants) of the above mining claims and sites are:

Anna Stewart
(Owner's Name - Please Print)

X _____
(Owner's Signature)

2131 W. Republic Rd.
(Street or P.O. Box)

Springfield | MO | 65807
(City) | (State) | (Zip Code)

(Owner's Name - Please Print)

(Owner's Signature)

(Street or P.O. Box)

(City) | (State) | (Zip Code)

(Owner's Name - Please Print)

(Owner's Signature)

(Street or P.O. Box)

(City) | (State) | (Zip Code)

9/18/07

(Continued on page 2)

10/5C

(Owner's Name - Please Print)	(Owner's Signature)		
(Street or P.O. Box)	(City)	(State)	(Zip Code)
(Owner's Name - Please Print)	(Owner's Signature)		
(Street or P.O. Box)	(City)	(State)	(Zip Code)
(Owner's Name - Please Print)	(Owner's Signature)		
(Street or P.O. Box)	(City)	(State)	(Zip Code)
(Owner's Name - Please Print)	(Owner's Signature)		
(Street or P.O. Box)	(City)	(State)	(Zip Code)

INSTRUCTIONS

1. This certification is made under the provisions of § 1744 of Title 43 and § 28-28k of Title 30 of the United States Code; and the regulations thereunder (43 CFR Part 3830).
2. The claimant(s) **must** fill in the dates in paragraph 1 for the beginning and ending of the assessment year for which this waiver is sought.
3. The claimant(s) **must** fill in the date in paragraph 2 for the beginning of the assessment year for which this waiver is sought.
4. All claim and site names and Bureau of Land Management (BLM) serial numbers **must** be listed for the mining claims, mill sites, and tunnel sites for which the waiver is sought.
5. All owners of the mining claims, mill sites, and tunnel sites and their addresses **must** be given.
6. This waiver form **must** be signed by all the claimants or their designated agent, in original form. If an agent is designated, a notarized designation of agent, signed by all of the claimants with proper address given, **must** be submitted with this waiver.
7. This form **must** be filed no later than September 1st for the upcoming assessment year in the BLM State Office where the mining claims or sites are recorded, or the waiver cannot be granted by the BLM. (Example: to obtain a waiver for the assessment year 2000, which begins at noon on September 1, 1999, you **must** qualify for and file for a waiver no later than September 1, 1999, in the proper BLM State Office).
8. For all mining claims which require assessment work, you **must** record an affidavit of labor on or before the December 30th immediately following the filing of this waiver. For all other mining claims or sites waived, you must record a notice of intent to hold on or before the December 30th immediately following the filing of this waiver.
9. Mill and tunnel sites may also be listed upon this waiver and be waived from payment of the maintenance fee. A notice of intent to hold for these sites is required to be filed by the December 30th following the filing of this waiver.

NOTICE/BURDEN HOURS STATEMENT

The Privacy Act of 1974, *as amended,* and the regulation in 43 CFR 2.48(d) provide that you be furnished the following information in connection with the information required by this certification of waiver from rental fees.

AUTHORITY: 30 U.S.C. 28-28k; 43 U.S.C. 1201, 1457, 1740, and 1744; and 43 CFR 3830.

PRINCIPLE PURPOSE: This information is to be used to verify that the owner(s) (claimants) of a mining claim has complied with 30 U.S.C. 28f and is entitled to perform assessment work in lieu of paying the maintenance fee for the mining claims listed on this form.

ROUTINE USE: (1) Adjudication of the claimant(s) certification of waiver from paying the maintenance fee otherwise required by 30 U.S.C. 28f. (2) Disclosure may be made to appropriate Federal agencies when location is made within the agency's geographic area of responsibility. (3) Information from the record and/or the record will be transferred to the appropriate Federal, State, or local agency, or a member of the public in response to a specific request for pertinent information. (4) Information may also be provided to the Department of Justice or in a proceeding before a court or adjudicative body; or to Federal, State, local or foreign agencies when needed for enforcement of civil or criminal codes or applicable regulations concerning title rights upon the public land.

EFFECT OF NOT PROVIDING INFORMATION: Disclosure of this information is required by 30 U.S.C. 28f and 43 CFR Part 3830 for those qualified claimants wishing to take the small miner waiver allowed. Failure to supply the information required in this form to support the claimants certification of waiver from payment of the otherwise required maintenance fees will result in the waiver being disallowed and the mining claims subject to forfeiture by BLM under 30 U.S.C. 28i.

The Paperwork Reduction Act of 1995 requires us to inform you that:

This information is being collected to allow the BLM to determine if you qualify for a waiver from the payment of $100 per mining claim or site maintenance fee established in 30 U.S.C. 28f and the implementing regulations at 43 CFR 3830. A response to this request is required in accordance with the statute to obtain your benefit.

BLM would like you to know that you do not have to respond to this, or any other, Federal agency-sponsored information collection unless it displays a currently valid OMB control number.

Public reporting burden for this form is estimated to average 20 minutes (.33 hours) per response, including time to review instructions, gathering and maintaining data, and completing and reviewing the form. Direct comments regarding this burden estimate, or any other aspect of this form, to the U.S. Department of the Interior, Bureau of Land Management, (1004-0114) Bureau Information Collection Clearance Officer (WO-630), Mail Stop 401 LS, 1849 C St., N.W., Washington, D.C. 20240.

PHOENIX, ARIZONA

FOR OFFICIAL USE ONLY

2001 AUG 23 P 1:31

B.L.M. AZ STATE OFFICE
RECEIVED

When Recorded Return Document to:
Janet Eckman
2380 E. Cardinal Dr.
Ozark, MO 65721

AMC 107667
116235
116255
117907
117939
117955

☐ Check here is this is a change of address.
Telephone: _____
E-mail address: _____

PAGE: 1 of 2 FEE # 2007075171
B:6932 P:146
OFFICIAL RECORDS
OF MOHAVE COUNTY
JOAN MCCALL,
COUNTY RECORDER
08/23/2007 09:22 AM Fee: $19.00
DOC TYPE: PL
PAID BY:DONALD L STEWART

AFFIDAVIT OF PERFORMANCE OF ANNUAL WORK

BLM Date Stamp
RECEIVED
B.L.M.
STATE OFFICE
2007 AUG 23 P 1:44
PHOENIX, ARIZONA

1. State of Arizona, County of Mohave ss:
2. I (Name) Janet Eckman
3. Reside at (Address) 2380 E. Cardinal Dr.

City Ozark County CHRISTIAN
State MO Zip 65721 being duly sworn, depose and say that I am a citizen of the United States, more than eighteen years of age, and that all of the facts set forth in this affidavit, subject to the provisions and penalties of 18 U.S.C. 1001 pertaining to the filing of false, fictitious, or fraudulent statements with the United States, are true and correct according to the best of my knowledge, information and belief.
4. Owner's name and address (If not shown in Items 1-3 above). _____

5. That I am personally acquainted with the mining claim(s). The work and improvements were made by and at the expense of the owner(s) of said claim(s). Said contiguous group of claims, listed on this document, are situated in the

Weaver (optional) Mining District; Mohave County, Arizona.

Line No.	AMC NUMBER	CLAIM/SITE NAME	COUNTY RECORDER DATA (If available)	TWP	RNG	SEC
1	117947	Silver Bell #1	Dkt/Pg:673/963&964	26N	21W	23,24 25,26
2	117948	Silver Bell #2	Dkt/Pg:673/965&966	26N	21W	23,24 25,26
3	117949	Silver Bell #3	Dkt/Pg:673/967&968	26N	21W	23,24 25,26
4	117950	Silver Bell #4	Dkt/Pg:673/969&970	26N	21W	23,24 25,26
5	117951	Silver Bell #5	Dkt/Pg:673/971&972	26N	21W	23,24 25,26
6	117952	Silver Bell #6	Dkt/Pg:673/973&974	26N	21W	23,24 25,26

RE 9/19/07

10/5C

AFFIDAVIT OF PERFORMANCE OF ANNUAL WORK – page 2

BLM
Date
Stamp

7	117953	Silver Bell #7	Dkt/Pg:673/975&976	26N	21W	23,24 25,26
8	117954	Silver Bell #8	Dkt/Pg:673/977&978	26N	21W	23,24 25,26
9	116263	Tiger Bell #9	Dkt/Pg:673/9&10	26N	21W	24&25
10	116274	Tiger Bell #20	Dkt/Pg:673/31&32	26N	21W	24&25

6. That between the dates starting at 12 o'clock noon on September 1, 20 06 and ending at 12 o'clock noon on September 1, 20 07 at least $ 1,000.00 dollars worth of work and improvements were done and performed upon said claim(s) or upon one or more of a contiguous group of claims for the benefit of all, wholly or partly outside of a contiguous group of claims for the benefit of all, not including the location work.

7. That the following persons were employed to perform the work and improvements described herein: Kent Dobbins, Beth Wilson, Dean Bush, Wm. Chirgwin, Jim Drury, and others.

8. That the work and improvements performed were: Roadwork. Filled in areas that washed out. Graded roads except where floodwater made impassable. Removed ore from claims for processing. Manual labor, pick&shovel&elec. hammer. Processing ore in mill in Henderson, NV. Some ore processed in Dolan Springs, AZ. Electroplating, etc. as we have in the past yrs. on a cont'd basis. Also exploratory work.

9. Dated: 8-8-07 Signature: Janet Akman

SUBSCRIBED AND SWORN TO before me, a Notary Public, this 8 day of AUGUST 2007

By: Sherrie L. Freyer

Notary Public SHERRIE L. FREYER

My Commission Expires AUG. 3, 2010

SHERRIE L. FREYER
Notary Public - Notary Seal
State of Missouri - County of Greene
My Commission Expires Aug. 3, 2010
Commission #06520368

Bureau of Land Management
Arizona State Office
www.az.blm.gov

No. of Claims: 10 x $10 = 100.00
Check No.: _____ Init. SC
Receipt No.: _____
For BLM Use Only

Form: MCF108
Revised Jan. 2006

This form is available from the **Arizona Department of Mines & Mineral Resources** and may be reproduced.

2

When Recorded Return Document to:
Anna Stewart
2131 W. Republic Rd.
Springfield, MO 65807

☐ Check here is this is a change of address.

Telephone: _____

E-mail address: _____

PAGE: 1 of 2 FEE # 2007075173

B:6932 P:150

OFFICIAL RECORDS
OF MOHAVE COUNTY
JOAN MCCALL,
COUNTY RECORDER

08/23/2007 09:22 AM Fee: $19.00
DOC TYPE: PL
PAID BY:DONALD L STEWART

AFFIDAVIT OF PERFORMANCE OF ANNUAL WORK

BLM Date Stamp: RECEIVED B.L.M. STATE OFFICE 2007 AUG 23 P 1:44 PHOENIX, ARIZONA

1. State of Arizona, County of Mohave ss:

2. I (Name) Anna Stewart

3. Reside at (Address) 2131 W. Republic Rd.

City Springfield County _____

State MO Zip 65807 being duly sworn, depose and say that I am a citizen of the United States, more than eighteen years of age, and that all of the facts set forth in this affidavit, subject to the provisions and penalties of 18 U.S.C. 1001 pertaining to the filing of false, fictitious, or fraudulent statements with the United States, are true and correct according to the best of my knowledge, information and belief.

4. Owner's name and address (If not shown in Items 1-3 above). _____

5. That I am personally acquainted with the mining claim(s). The work and improvements were made by and at the expense of the owner(s) of said claim(s). Said contiguous group of claims, listed on this document, are situated in the

Weaver (optional) Mining District; Mohave County, Arizona.

Line No.	AMC NUMBER	CLAIM/SITE NAME	COUNTY RECORDER DATA (If available)	TWP	RNG	SEC
1	117907	Gold Bell #1	Dkt/Pg:674/2&3	26N	20W	26&35
2	117908	Gold Bell #2	Dkt/Pg:674/4&5	26N	20W	26&35
3	117923	Gold Bell #17	Dkt/Pg:674/34&35	26N	20W	26&35
4	117924	Gold Bell #18	Dkt/Pg:674/36&37	26N	20W	26&35
5	117955	Silver Bell #9	Dkt/Pg:673~~/979~~&980	26N	21W	25&26
6	117956	Silver Bell #10	Dkt/Pg:673/981&982	26N	21W	25&26

10/sc

AFFIDAVIT OF PERFORMANCE OF ANNUAL WORK – page 2

BLM
Date
Stamp

7	117957	Silver Bell #11	Dkt/Pg:673/983&984	26N	21W	25&26
8	117958	Silver Bell #12	Dkt/Pg:673/985&986	26N	21W	25&26
9	116255	Tiger Bell #1	Dkt/Pg:672/993&994	26N	21W	25
10	116262	Tiger Bell #8	Dkt/Pg:673/7&8	26N	21W	25

6. That between the dates starting at 12 o'clock noon on September 1, 20 06 and ending at 12 o'clock noon on September 1, 20 07 at least $ 1,000.00 dollars worth of work and improvements were done and performed upon said claim(s) or upon one or more of a contiguous group of claims for the benefit of all, wholly or partly outside of a contiguous group of claims for the benefit of all, not including the location work.

7. That the following persons were employed to perform the work and improvements described herein: Kent Dobbins, Beth Wilson, Dean Bush, Wm. Chirgwin, Jim Drury, and others.

8. That the work and improvements performed were: Roadwork. Filled in areas that washed out. Graded roads except where floodwater made impassable. Removed ore from claims for processing. annual labor, pick&shovel, elec. hammer. Processing ore in mill in Henderson, NV. Some re processed in Dolan Springs, AZ. Electroplating, etc. as we have in the past yrs. on a ont'd basis. Also exploratory work

9. Dated: 8/14/07 Signature: [signature]

SUBSCRIBED AND SWORN TO before me, a Notary Public, this 14 day of AUGUST 2007

By: [signature] Renie L. Freyer

Notary Public SHERRIE L. FREYER

My Commission Expires AUG. 3, 2010

SHERRIE L. FREYER
Notary Public - Notary Seal
State of Missouri - County of Greene
My Commission Expires Aug. 3, 2010
Commission #06520368

Bureau of Land Management
Arizona State Office
www.az.blm.gov

No. of Claims: 10 x $10 = 100.00
Check No.: _____ Init. SC
Receipt No.: _____
For BLM Use Only

Form: MCF108
Revised Jan. 2006

This form is available from the **Arizona Department of Mines & Mineral Resources** and may be reproduced.

2

When Recorded Return Document to:
Courtney McCurdy
3002 W. Saratoga
Ozark, MO 65721

☐ Check here is this is a change of address.

Telephone: _____

E-mail address: _____

PAGE: 1 of 2 FEE # 2007075176

B:6932 P:156

OFFICIAL RECORDS
OF MOHAVE COUNTY
JOAN MCCALL,
COUNTY RECORDER

08/23/2007 09:22 AM Fee: $19.00
DOC TYPE: PL
PAID BY:DONALD L STEWART

AFFIDAVIT OF PERFORMANCE OF ANNUAL WORK

BLM Date Stamp
RECEIVED
B.L.M. AZ STATE OFFICE
2007 AUG 23 P 1:44
PHOENIX, ARIZONA

1. State of Arizona, County of Mohave ss:

2. I (Name) Courtney McCurdy

3. Reside at (Address) 3002 W. Saratoga

City Ozark County _____

State MO Zip 65721 being duly sworn, depose and say that I am a citizen of the United States, more than eighteen years of age, and that all of the facts set forth in this affidavit, subject to the provisions and penalties of 18 U.S.C. 1001 pertaining to the filing of false, fictitious, or fraudulent statements with the United States, are true and correct according to the best of my knowledge, information and belief.

4. Owner's name and address (If not shown in Items 1-3 above). _____

5. That I am personally acquainted with the mining claim(s). The work and improvements were made by and at the expense of the owner(s) of said claim(s). Said contiguous group of claims, listed on this document, are situated in the

Weaver (optional) Mining District; Mohave County, Arizona.

Line No.	AMC NUMBER	CLAIM/SITE NAME	COUNTY RECORDER DATA (If available)	TWP	RNG	SEC
1	116269	Tiger Bell #15	Dkt/Pg:673/21&22	26N	21W	24&25
2	116270	Tiger Bell #16	Dkt/Pg:673/23&24	26N	21W	24&25
3	116271	Tiger Bell #17	Dkt/Pg:673/25&26	26N	21W	24&25
4	116272	Tiger Bell #18	Dkt/Pg:673/27&28	26N	21W	24&25
5	116273	Tiger Bell #19	Dkt/Pg:673/29&30	26N	21W	24&25
6						

5/5C

AFFIDAVIT OF PERFORMANCE OF ANNUAL WORK – page 2

BLM
Date
Stamp

7						
8						
9						
10						

6. That between the dates starting at 12 o'clock noon on September 1, 20 06 and ending at 12 o'clock noon on September 1, 20 07 at least $ 500.00 dollars worth of work and improvements were done and performed upon said claim(s) or upon one or more of a contiguous group of claims for the benefit of all, wholly or partly outside of a contiguous group of claims for the benefit of all, not including the location work.

7. That the following persons were employed to perform the work and improvements described herein: Kent Dobbins, Beth Wilson, Bean Bush, Wm. Chirgwin, Jim Drury, and others.

8. That the work and improvements performed were: Roadwork. Filled in areas that washed out. Graded roads except where floodwater made impassable. Removed ore from claims for processing. Manual labor, pick&shovel, &elec. hammer. Processing ore in mill in Henderson, NV. Some ore processed in Dolan Springs, AZ. Electroplating, etc. as we have in the past yrs. on a cont'd basis. Also exploratory work.

9. Dated: 8/10/07 Signature: Courtney McCurdy Courtney McCurdy

SUBSCRIBED AND SWORN TO before me, a Notary Public, this 10 day of August 2007

By: Kerri L. Freyer

Notary Public SHERRIE L. FREYER

My Commission Expires AUG. 3, 2010

SHERRIE L. FREYER
Notary Public - Notary Seal
State of Missouri - County of Greene
My Commission Expires Aug. 3, 2010
Commission #06520368

Bureau of Land Management
Arizona State Office
www.az.blm.gov

No. of Claims: 5 x $10 = 5000
Check No.: _____ Init. SC
Receipt No.: _____
For BLM Use Only

Form: MCF108
Revised Jan. 2006
Page 2 of 2

This form is available from the **Arizona Department of Mines & Mineral Resources** and may be reproduced.

2

When Recorded Return Document to:
Kenny Stewart
3037 S. Kansas Expressway
Springfield, MO 65807

☐ Check here is this is a change of address.

Telephone: _____

E-mail address: _____

PAGE: 1 of 2 FEE # 2007075175

B:6932 P:154

OFFICIAL RECORDS
OF MOHAVE COUNTY
JOAN MCCALL,
COUNTY RECORDER

08/23/2007 09:22 AM Fee: $19.00
DOC TYPE: PL
PAID BY:DONALD L STEWART

AFFIDAVIT OF PERFORMANCE OF ANNUAL WORK

BLM Date Stamp

RECEIVED
B.L.M. AZ STATE OFFICE
2007 AUG 23 P
PHOENIX, ARIZONA

1. State of Arizona, County of Mohave ss:
2. I (Name) Kenny Stewart
3. Reside at (Address) 3037 S. Kansas Expressway

City Springfield County _____

State MO Zip 65807 being duly sworn, depose and say that I am a citizen of the United States, more than eighteen years of age, and that all of the facts set forth in this affidavit, subject to the provisions and penalties of 18 U.S.C. 1001 pertaining to the filing of false, fictitious, or fraudulent statements with the United States, are true and correct according to the best of my knowledge, information and belief.

4. Owner's name and address (If not shown in Items 1-3 above). _____

5. That I am personally acquainted with the mining claim(s). The work and improvements were made by and at the expense of the owner(s) of said claim(s). Said contiguous group of claims, listed on this document, are situated in the

Weaver (optional) Mining District; Mohave County, Arizona.

Line No.	AMC NUMBER	CLAIM/SITE NAME	COUNTY RECORDER DATA (If available)	TWP	RNG	SEC
1	116243	Blue Bell #9	Dkt/Pg:672/969&970	26N	20W	19&30
2	116246	Blue Bell #12	Dkt/Pg:672/975&976	26N	20W	19&30
3	116247	Blue Bell #13	Dkt/Pg:672/977&978	26N	20W	19&30
4	116248	Blue Bell #14	Dkt/Pg:672/979&980	26N	20W	19&30
5	116249	Blue Bell #15	Dkt/Pg:672/981&982	26N	20W	19&30
6	116250	Blue Bell #16	Dkt/Pg:672/983&984	26N	20W	19&30

10/5

AFFIDAVIT OF PERFORMANCE OF ANNUAL WORK – page 2

BLM
Date
Stamp

7	116251	Blue Bell #17	Dkt./Pg:672/985&986	26N	20W	19&30
8	116252	Blue Bell #18	Dkt/Pg:672/987&988	26N	20W	19&30
9	116253	Blue Bell #19	Dkt/Pg:672/989&990	26N	20W	19&30
10	116254	Blue Bell #20	Dkt/Pg:672/991&992	26N	20W	19&30

6. That between the dates starting at 12 o'clock noon on September 1, 20 06 and ending at 12 o'clock noon on September 1, 20 07 at least $ 1,000.00 dollars worth of work and improvements were done and performed upon said claim(s) or upon one or more of a contiguous group of claims for the benefit of all, wholly or partly outside of a contiguous group of claims for the benefit of all, not including the location work.

7. That the following persons were employed to perform the work and improvements described herein: Kent Dobbins, Beth Wilson, Dean Bush, Wm. Chirgwin, Jim Drury, & others.

8. That the work and improvements performed were: Roadwork. Filled in areas that washed out. Graded roads except where floodwater made impassable. Removed ore from claims for processing. Manual labor, pick&shovel&elec. hammer. Processing ore in mill in Henderson, NV. Some ore processed in Dolan Springs, AZ. Electroplating, etc. as we have in the past yrs. on a cont'd basis. Also exploratory work.

9. Dated: 8/14/07 Signature: [signature]

SUBSCRIBED AND SWORN TO before me, a Notary Public, this 14 day of AUGUST 20 07

By: Sherrie L. Freyer

Notary Public SHERRIE L. FREYER

My Commission Expires AUG. 3, 2010

SHERRIE L. FREYER
Notary Public - Notary Seal
State of Missouri - County of Greene
My Commission Expires Aug. 3, 2010
Commission #06520368

Bureau of Land Management
Arizona State Office
www.az.blm.gov

No. of Claims: 10 x $10 = 100.00
Check No.: _____ Init. SC
Receipt No.: _____
For BLM Use Only

Form: MCF108
Revised Jan. 2006

This form is available from the **Arizona Department of Mines & Mineral Resources** and may be reproduced.

2

When Recorded Return Docum ___:
J. Donald Stewart
2634 W. Arlington
Springfield, MO 65810

☐ Check here is this is a change of address.

Telephone: _____

E-mail address: _____

PAGE: 1 of 2 FEE # 2007075174

B:6932 P:152

OFFICIAL RECORDS
OF MOHAVE COUNTY
JOAN MCCALL,
COUNTY RECORDER

08/23/2007 09:22 AM Fee: $19.00
DOC TYPE: PL
PAID BY:DONALD L STEWART

AFFIDAVIT OF PERFORMANCE OF ANNUAL WORK

BLM Date Stamp
RECEIVED
BLM, AZ STATE OFFICE
2007 AUG 23 P 1:51
PHOENIX, ARIZONA

1. State of Arizona, County of Mohave ss:
2. I (Name) J. Donald Stewart
3. Reside at (Address) 2634 W. Arlington

City Springfield County _____

State MO Zip 65810 being duly sworn, depose and say that I am a citizen of the United States, more than eighteen years of age, and that all of the facts set forth in this affidavit, subject to the provisions and penalties of 18 U.S.C. 1001 pertaining to the filing of false, fictitious, or fraudulent statements with the United States, are true and correct according to the best of my knowledge, information and belief.

4. Owner's name and address (If not shown in Items 1-3 above). _____

5. That I am personally acquainted with the mining claim(s). The work and improvements were made by and at the expense of the owner(s) of said claim(s). Said contiguous group of claims, listed on this document, are situated in the

Weaver (optional) Mining District; Mohave County, Arizona.

Line No.	AMC NUMBER	CLAIM/SITE NAME	COUNTY RECORDER DATA (If available)	TWP	RNG	SEC
1	116275	Tiger Bell #21	Dkt/Pg:673/33&34	26N	21W	19&24
2	116276	Tiger Bell #22	Dkt/Pg:673/35&36	26N	21W	19&24
3	116277	Tiger Bell #23	Dkt/Pg:673/37&38	26N	21W	19&24
4	116278	Tiger Bell #24	Dkt/Pg:673/39&40	26N	21W	19&24
5	116279	Tiger Bell #25	Dkt/Pg:673/41&42	26N	21W	19&24
6						

5/5c

BLM
Date
Stamp

7						
8						
9						
10						

6. That between the dates starting at 12 o'clock noon on September 1, 20 06 and ending at 12 o'clock noon on September 1, 20 07 at least $ 500.00 dollars worth of work and improvements were done and performed upon said claim(s) or upon one or more of a contiguous group of claims for the benefit of all, wholly or partly outside of a contiguous group of claims for the benefit of all, not including the location work.

7. That the following persons were employed to perform the work and improvements described herein: Kent Dobbins, Beth Wilson, Dean Bush, Wm. Chirgwin, Jim Drury, and others.

8. That the work and improvements performed were: Roadwork. Filled in areas that washed out. Graded roads except where floodwater made impassable. Removed ore from claims for processing. Manual labor, pick&shovel&elec. hammer. Processing ore in mill in Henderson, NV. some ore processed in Dolan Springs, AZ. Electroplating, etc. as we have in the past yrs. on a cont'd basis. Also exploratory work.

9. Dated: 8/9/07 Signature: [signature]

SUBSCRIBED AND SWORN TO before me, a Notary Public, this 9 day of AUGUST 2007

By: [signature] Sherrie L. Freyer

Notary Public SHERRIE L. FREYER

My Commission Expires AUG. 3, 2010

SHERRIE L. FREYER
Notary Public - Notary Seal
State of Missouri - County of Greene
My Commission Expires Aug. 3, 2010
Commission #06520368

Bureau of Land Management
Arizona State Office
www.az.blm.gov

No. of Claims: 5 x $10 = 50.00
Check No.: _____ Init. SC
Receipt No.: _____
For BLM Use Only

Form: MCF108
Revised Jan. 2006

This form is available from the **Arizona Department of Mines & Mineral Resources** and may be reproduced.

When Recorded Return Document to:
Janet Eckman
2380 E. Cardinal Dr.
Ozark, MO 65721

AMC 107667
116235
116255
117907
117939
117955

☐ Check here is this is a change of address.
Telephone: _____
E-mail address: _____

PAGE: 1 of 2 FEE # 2007075171
B:6932 P:146
OFFICIAL RECORDS
OF MOHAVE COUNTY
JOAN MCCALL,
COUNTY RECORDER
08/23/2007 09:22 AM Fee: $19.00
DOC TYPE: PL
PAID BY:DONALD L STEWART

AFFIDAVIT OF PERFORMANCE OF ANNUAL WORK

BLM Date Stamp
RECEIVED
BLM
2001 AUG 23 P 1:44
STATE OFFICE
PHOENIX, ARIZONA

1. State of Arizona, County of Mohave ss:
2. I (Name) Janet Eckman
3. Reside at (Address) 2380 E. Cardinal Dr.

City Ozark County CHRISTIAN
State MO Zip 65721 being duly sworn, depose and say that I am a citizen of the United States, more than eighteen years of age, and that all of the facts set forth in this affidavit, subject to the provisions and penalties of 18 U.S.C. 1001 pertaining to the filing of false, fictitious, or fraudulent statements with the United States, are true and correct according to the best of my knowledge, information and belief.
4. Owner's name and address (If not shown in Items 1-3 above). _____

5. That I am personally acquainted with the mining claim(s). The work and improvements were made by and at the expense of the owner(s) of said claim(s). Said contiguous group of claims, listed on this document, are situated in the

Weaver (optional) Mining District; Mohave County, Arizona.

Line No.	AMC NUMBER	CLAIM/SITE NAME	COUNTY RECORDER DATA (If available)	TWP	RNG	SEC
1	117947	Silver Bell #1	Dkt/Pg:673/963&964	26N	21W	23,24 25,26
2	117948	Silver Bell #2	Dkt/Pg:673/965&966	26N	21W	23,24 25,26
3	117949	Silver Bell #3	Dkt/Pg:673/967&968	26N	21W	23,24 25,26
4	117950	Silver Bell #4	Dkt/Pg:673/969&970	26N	21W	23,24 25,26
5	117951	Silver Bell #5	Dkt/Pg:673/971&972	26N	21W	23,24 25,26
6	117952	Silver Bell #6	Dkt/Pg:673/973&974	26N	21W	23,24 25,26

RE 9/19/07

10/5C

AFFIDAVIT OF PERFORMANCE OF ANNUAL WORK – page 2

BLM
Date
Stamp

7	117953	Silver Bell #7	Dkt/Pg:673/975&976	26N	21W	23,24 25,26
8	117954	Silver Bell #8	Dkt/Pg:673/977&978	26N	21W	23,24 25,26
9	116263	Tiger Bell #9	Dkt/Pg:673/9&10	26N	21W	24&25
10	116274	Tiger Bell #20	Dkt/Pg:673/31&32	26N	21W	24&25

6. That between the dates starting at 12 o'clock noon on September 1, 20 06 and ending at 12 o'clock noon on September 1, 20 07 at least $ 1,000.00 dollars worth of work and improvements were done and performed upon said claim(s) or upon one or more of a contiguous group of claims for the benefit of all, wholly or partly outside of a contiguous group of claims for the benefit of all, not including the location work.

7. That the following persons were employed to perform the work and improvements described herein: Kent Dobbins, Beth Wilson, Dean Bush, Wm. Chirgwin, Jim Drury, and others.

8. That the work and improvements performed were: Roadwork. Filled in areas that washed out. Graded roads except where floodwater made impassable. Removed ore from claims for processing. manual labor, pick&shovel&elec. hammer. Processing ore in mill in Henderson, NV. Some ore processed in Dolan Springs, AZ. Electroplating, etc. as we have in the past yrs. on a cont'd basis. Also exploratory work.

9. Dated: 8-8-07 Signature: Janet Ekman

SUBSCRIBED AND SWORN TO before me, a Notary Public, this 8 day of August 2007

By: Sherrie L. Freyer

Notary Public SHERRIE L. FREYER

My Commission Expires AUG. 3, 2010

SHERRIE L. FREYER
Notary Public - Notary Seal
State of Missouri - County of Greene
My Commission Expires Aug. 3, 2010
Commission #06520368

Bureau of Land Management
Arizona State Office
www.az.blm.gov

No. of Claims: 10 x $10 = 100.00
Check No.: _____ Init. SC
Receipt No.: _____
For BLM Use Only

Form: MCF108
Revised Jan. 2006

This form is available from the **Arizona Department of Mines & Mineral Resources** and may be reproduced.

2

When Recorded Return Document to:
Anna Stewart
2131 W. Republic Rd.
Springfield, MO 65807

☐ Check here is this is a change of address.

Telephone: _____

E-mail address: _____

PAGE: 1 of 2 FEE # 2007075173

B:6932 P:150

OFFICIAL RECORDS
OF MOHAVE COUNTY
JOAN MCCALL,
COUNTY RECORDER

08/23/2007 09:22 AM Fee: $19.00
DOC TYPE: PL
PAID BY:DONALD L STEWART

AFFIDAVIT OF PERFORMANCE OF ANNUAL WORK

BLM Date Stamp: RECEIVED B.L.M. STATE OFFICE 2007 AUG 23 P 1:44 PHOENIX, ARIZONA

1. State of Arizona, County of Mohave ss:

2. I (Name) Anna Stewart

3. Reside at (Address) 2131 W. Republic Rd.

City Springfield County _____

State MO Zip 65807 being duly sworn, depose and say that I am a citizen of the United States, more than eighteen years of age, and that all of the facts set forth in this affidavit, subject to the provisions and penalties of 18 U.S.C. 1001 pertaining to the filing of false, fictitious, or fraudulent statements with the United States, are true and correct according to the best of my knowledge, information and belief.

4. Owner's name and address (If not shown in Items 1-3 above). _____

5. That I am personally acquainted with the mining claim(s). The work and improvements were made by and at the expense of the owner(s) of said claim(s). Said contiguous group of claims, listed on this document, are situated in the

Weaver (optional) Mining District; Mohave County, Arizona.

Line No.	AMC NUMBER	CLAIM/SITE NAME	COUNTY RECORDER DATA (If available)	TWP	RNG	SEC
1	117907	Gold Bell #1	Dkt/Pg:674/2&3	26N	20W	26&35
2	117908	Gold Bell #2	Dkt/Pg:674/4&5	26N	20W	26&35
3	117923	Gold Bell #17	Dkt/Pg:674/34&35	26N	20W	26&35
4	117924	Gold Bell #18	Dkt/Pg:674/36&37	26N	20W	26&35
5	117955	Silver Bell #9	Dkt/Pg:673/979&980	26N	21W	25&26
6	117956	Silver Bell #10	Dkt/Pg:673/981&982	26N	21W	25&26

1 of 2

AFFIDAVIT OF PERFORMANCE OF ANNUAL WORK – page 2

BLM
Date
Stamp

7	117957	Silver Bell #11	Dkt/Pg:673/983&984	26N	21W	25&26
8	117958	Silver Bell #12	Dkt/Pg:673/985&986	26N	21W	25&26
9	116255	Tiger Bell #1	Dkt/Pg:672/993&994	26N	21W	25
10	116262	Tiger Bell #8	Dkt/Pg:673/7&8	26N	21W	25

6. That between the dates starting at 12 o'clock noon on September 1, 20 06 and ending at 12 o'clock noon on September 1, 20 07 at least $ 1,000.00 dollars worth of work and improvements were done and performed upon said claim(s) or upon one or more of a contiguous group of claims for the benefit of all, wholly or partly outside of a contiguous group of claims for the benefit of all, not including the location work.

7. That the following persons were employed to perform the work and improvements described herein: Kent Dobbins, Beth Wilson, Dean Bush, Wm. Chirgwin, Jim Drury, and others.

8. That the work and improvements performed were: Roadwork. Filled in areas that washed out. Grade oads except where floodwater made impassable. Removed ore from claims for processing. anual labor, pick&shovel, elec. hammer. Processing ore in mill in Henderson, NV. Some re processed in Dolan Springs, AZ. Electroplating, etc. as we have in the past yrs. on a ont'd basis. Also exploratory work.

9. Dated: 8/14/07 Signature:

SUBSCRIBED AND SWORN TO before me, a Notary Public, this 14 day of AUGUST 2007

By: Sherrie L. Freyer

Notary Public SHERRIE L. FREYER

My Commission Expires AUG. 3, 2010

SHERRIE L. FREYER
Notary Public - Notary Seal
State of Missouri - County of Greene
My Commission Expires Aug. 3, 2010
Commission #06520368

Bureau of Land Management
Arizona State Office
www.az.blm.gov

No. of Claims: 10 x $10 = 100 00
Check No.: _____ Init. SC
Receipt No.: _____
For BLM Use Only

Form: MCF108
Revised Jan. 2006

This form is available from the **Arizona Department of Mines & Mineral Resources** and may be reproduced.

2

When Recorded Return Document to:
Courtney McCurdy
3002 W. Saratoga
Ozark, MO 65721

☐ Check here is this is a change of address.

Telephone: _____

E-mail address: _____

PAGE: 1 of 2 FEE # 2007075176

B:6932 P:156

OFFICIAL RECORDS
OF MOHAVE COUNTY
JOAN MCCALL,
COUNTY RECORDER

08/23/2007 09:22 AM Fee: $19.00
DOC TYPE: PL
PAID BY:DONALD L STEWART

AFFIDAVIT OF PERFORMANCE OF ANNUAL WORK

BLM Date Stamp
RECEIVED
BLM AZ STATE OFFICE
2007 AUG 23 P 1:44
PHOENIX, ARIZONA

1. State of Arizona, County of Mohave ss:

2. I (Name) Courtney McCurdy

3. Reside at (Address) 3002 W. Saratoga

City Ozark County _____

State MO Zip 65721 being duly sworn, depose and say that I am a citizen of the United States, more than eighteen years of age, and that all of the facts set forth in this affidavit, subject to the provisions and penalties of 18 U.S.C. 1001 pertaining to the filing of false, fictitious, or fraudulent statements with the United States, are true and correct according to the best of my knowledge, information and belief.

4. Owner's name and address (If not shown in Items 1-3 above). _____

5. That I am personally acquainted with the mining claim(s). The work and improvements were made by and at the expense of the owner(s) of said claim(s). Said contiguous group of claims, listed on this document, are situated in the

Weaver (optional) Mining District; Mohave County, Arizona.

Line No.	AMC NUMBER	CLAIM/SITE NAME	COUNTY RECORDER DATA (If available)	TWP	RNG	SEC
1	116269	Tiger Bell #15	Dkt/Pg:673/21&22	26N	21W	24&25
2	116270	Tiger Bell #16	Dkt/Pg:673/23&24	26N	21W	24&25
3	116271	Tiger Bell #17	Dkt/Pg:673/25&26	26N	21W	24&25
4	116272	Tiger Bell #18	Dkt/Pg:673/27&28	26N	21W	24&25
5	116273	Tiger Bell #19	Dkt/Pg:673/29&30	26N	21W	24&25
6						

5/5C

AFFIDAVIT OF PERFORMANCE OF ANNUAL WORK – page 2

BLM
Date
Stamp

7						
8						
9						
10						

6. That between the dates starting at 12 o'clock noon on September 1, 20 06 and ending at 12 o'clock noon on September 1, 20 07 at least $ 500.00 dollars worth of work and improvements were done and performed upon said claim(s) or upon one or more of a contiguous group of claims for the benefit of all, wholly or partly outside of a contiguous group of claims for the benefit of all, not including the location work.

7. That the following persons were employed to perform the work and improvements described herein: Kent Dobbins, Beth Wilson, Bean Bush, Wm. Chirgwin, Jim Drury, and others.

8. That the work and improvements performed were: Roadwork. Filled in areas that washed out. Graded roads except where floodwater made impassable. Removed ore from claims for processing. Manual labor, pick&shovel, &elec. hammer. Processing ore in mill in Henderson, NV. Some ore processed in Dolan Springs, AZ. Electroplating, etc. as we have in the past yrs. on a cont'd basis. Also exploratory work.

9. Dated: 8/10/07 Signature: Courtney McCurdy

SUBSCRIBED AND SWORN TO before me, a Notary Public, this 10 day of AUGUST 2007

By: Terri L. Freyer

Notary Public SHERRIE L. FREYER

My Commission Expires AUG. 3, 2010

SHERRIE L. FREYER
Notary Public - Notary Seal
State of Missouri - County of Greene
My Commission Expires Aug. 3, 2010
Commission #06520368

Bureau of Land Management
Arizona State Office
www.az.blm.gov

No. of Claims: 5 x $10 = 50.00
Check No.: _____ Init. SC
Receipt No.: _____
For BLM Use Only

Form: MCF108
Revised Jan. 2006

This form is available from the **Arizona Department of Mines & Mineral Resources** and may be reproduced.

2

When Recorded Return Document to:
Kenny Stewart
3037 S. Kansas Expressway
Springfield, MO 65807

☐ Check here is this is a change of address.

Telephone: _____

E-mail address: _____

PAGE: 1 of 2 FEE # 2007075175

B:6932 P:154

OFFICIAL RECORDS
OF MOHAVE COUNTY
JOAN MCCALL,
COUNTY RECORDER

08/23/2007 09:22 AM Fee: $19.00
DOC TYPE: PL
PAID BY:DONALD L STEWART

AFFIDAVIT OF PERFORMANCE OF ANNUAL WORK

BLM Date Stamp

RECEIVED
B.L.M. AZ STATE OFFICE
2007 AUG 23 P
PHOENIX, ARIZONA

1. State of Arizona, County of Mohave ss:

2. I (Name) Kenny Stewart

3. Reside at (Address) 3037 S. Kansas Expressway

City Springfield County _____

State MO Zip 65807 being duly sworn, depose and say that I am a citizen of the United States, more than eighteen years of age, and that all of the facts set forth in this affidavit, subject to the provisions and penalties of 18 U.S.C. 1001 pertaining to the filing of false, fictitious, or fraudulent statements with the United States, are true and correct according to the best of my knowledge, information and belief.

4. Owner's name and address (If not shown in Items 1-3 above). _____

5. That I am personally acquainted with the mining claim(s). The work and improvements were made by and at the expense of the owner(s) of said claim(s). Said contiguous group of claims, listed on this document, are situated in the

Weaver (optional) Mining District; Mohave County, Arizona.

Line No.	AMC NUMBER	CLAIM/SITE NAME	COUNTY RECORDER DATA (If available)	TWP	RNG	SEC
1	116243	Blue Bell #9	Dkt/Pg:672/969&970	26N	20W	19&30
2	116246	Blue Bell #12	Dkt/Pg:672/975&976	26N	20W	19&30
3	116247	Blue Bell #13	Dkt/Pg:672/977&978	26N	20W	19&30
4	116248	Blue Bell #14	Dkt/Pg:672/979&980	26N	20W	19&30
5	116249	Blue Bell #15	Dkt/Pg:672/981&982	26N	20W	19&30
6	116250	Blue Bell #16	Dkt/Pg:672/983&984	26N	20W	19&30

10/5C

AFFIDAVIT OF PERFORMANCE OF ANNUAL WORK – page 2

BLM
Date
Stamp

7	116251	Blue Bell #17	Dkt./Pg:672/985&986	26N	20W	19&30
8	116252	Blue Bell #18	Dkt/Pg:672/987&988	26N	20W	19&30
9	116253	Blue Bell #19	Dkt/Pg:672/989&990	26N	20W	19&30
10	116254	Blue Bell #20	Dkt/Pg:672/991&992	26N	20W	19&30

6. That between the dates starting at 12 o'clock noon on September 1, 20 06 and ending at 12 o'clock noon on September 1, 20 07 at least $ 1,000.00 dollars worth of work and improvements were done and performed upon said claim(s) or upon one or more of a contiguous group of claims for the benefit of all, wholly or partly outside of a contiguous group of claims for the benefit of all, not including the location work.

7. That the following persons were employed to perform the work and improvements described herein: Kent Dobbins, Beth Wilson, Dean Bush, Wm. Chirgwin, Jim Drury, & others.

8. That the work and improvements performed were: Roadwork. Filled in areas that washed out. Graded roads except where floodwater made impassable. Removed ore from claims for processing. Manual labor, pick&shovel&elec. hammer. Processing ore in mill in Henderson, NV. Some ore processed in Dolan Springs, AZ. Electroplating, etc. as we have in the past yrs. on a cont'd basis. Also exploratory work.

9. Dated: 8/14/07 Signature: [signature]

SUBSCRIBED AND SWORN TO before me, a Notary Public, this 14 day of AUGUST 20 07

By: Sherrie L. Freyer

Notary Public SHERRIE L. FREYER

My Commission Expires AUG. 3, 2010

SHERRIE L. FREYER
Notary Public - Notary Seal
State of Missouri - County of Greene
My Commission Expires Aug. 3, 2010
Commission #06520368

Bureau of Land Management
Arizona State Office
www.az.blm.gov

No. of Claims: 10 x $10 = 100.00
Check No.: _____ Init. SC
Receipt No.: _____
For BLM Use Only

Form: MCF108
Revised Jan. 2006
Page 2 of 2

This form is available from the **Arizona Department of Mines & Mineral Resources** and may be reproduced.

2

When Recorded Return Document to:
J. Donald Stewart
2634 W. Arlington
Springfield, MO 65810

☐ Check here is this is a change of address.

Telephone: _____

E-mail address: _____

PAGE: 1 of 2 FEE # 2007075174

B:6932 P:152

OFFICIAL RECORDS
OF MOHAVE COUNTY
JOAN MCCALL,
COUNTY RECORDER

08/23/2007 09:22 AM Fee: $19.00
DOC TYPE: PL
PAID BY:DONALD L STEWART

AFFIDAVIT OF PERFORMANCE OF ANNUAL WORK

BLM Date Stamp

RECEIVED
BLM AZ STATE OFFICE
2007 AUG 23 P 1:01
PHOENIX, ARIZONA

1. State of Arizona, County of Mohave ss:

2. I (Name) J. Donald Stewart

3. Reside at (Address) 2634 W. Arlington

City Springfield County _____

State MO Zip 65810 being duly sworn, depose and say that I am a citizen of the United States, more than eighteen years of age, and that all of the facts set forth in this affidavit, subject to the provisions and penalties of 18 U.S.C. 1001 pertaining to the filing of false, fictitious, or fraudulent statements with the United States, are true and correct according to the best of my knowledge, information and belief.

4. Owner's name and address (If not shown in Items 1-3 above). _____

5. That I am personally acquainted with the mining claim(s). The work and improvements were made by and at the expense of the owner(s) of said claim(s). Said contiguous group of claims, listed on this document, are situated in the

Weaver (optional) Mining District; Mohave County, Arizona.

Line No.	AMC NUMBER	CLAIM/SITE NAME	COUNTY RECORDER DATA (If available)	TWP	RNG	SEC
1	116275	Tiger Bell #21	Dkt/Pg:673/33&34	26N	21W	19&24
2	116276	Tiger Bell #22	Dkt/Pg:673/35&36	26N	21W	19&24
3	116277	Tiger Bell #23	Dkt/Pg:673/37&38	26N	21W	19&24
4	116278	Tiger Bell #24	Dkt/Pg:673/39&40	26N	21W	19&24
5	116279	Tiger Bell #25	Dkt/Pg:673/41&42	26N	21W	19&24
6						

5/5c

BLM
Date
Stamp

7						
8						
9						
10						

6. That between the dates starting at 12 o'clock noon on September 1, 20 06 and ending at 12 o'clock noon on September 1, 20 07 at least $ 500.00 dollars worth of work and improvements were done and performed upon said claim(s) or upon one or more of a contiguous group of claims for the benefit of all, wholly or partly outside of a contiguous group of claims for the benefit of all, not including the location work.

7. That the following persons were employed to perform the work and improvements described herein: Kent Dobbins, Beth Wilson, Dean Bush, Wm. Chirgwin, Jim Drury, and others.

8. That the work and improvements performed were: Roadwork. Filled in areas that washed out. Graded roads except where floodwater made impassable. Removed ore from claims for processing. Manual labor, pick&shovel&elec. hammer. Processing ore in mill in Henderson, NV. Some ore processed in Dolan Springs, AZ. Electroplating, etc. as we have in the past yrs. on a cont'd basis. Also exploratory work.

9. Dated: 8/9/07 Signature: [signature]

SUBSCRIBED AND SWORN TO before me, a Notary Public, this 9 day of AUGUST 2007

By: [signature]

Notary Public SHERRIE L. FREYER

My Commission Expires AUG. 3, 2010

SHERRIE L. FREYER
Notary Public - Notary Seal
State of Missouri - County of Greene
My Commission Expires Aug. 3, 2010
Commission #06520368

Bureau of Land Management
Arizona State Office
www.az.blm.gov

No. of Claims: 5 x $10 = 50.00
Check No.: _____ Init. SC
Receipt No.: _____
For BLM Use Only

Form: MCF108
Revised Jan. 2006

This form is available from the **Arizona Department of Mines & Mineral Resources** and may be reproduced.

2.

When Recorded Return Document to:
Donald Stewart
2131 W. Republic Rd.
PMB #219 Springfield, MO 65807

☐ Check here is this is a change of address.

Telephone: _____

E-mail address: _____

PAGE: 1 of 2 FEE # 2007075172

B:6932 P:148

OFFICIAL RECORDS
OF MOHAVE COUNTY
JOAN MCCALL,
COUNTY RECORDER

08/23/2007 09:22 AM Fee: $19.00
DOC TYPE: PL
PAID BY:DONALD L STEWART

AFFIDAVIT OF PERFORMANCE OF ANNUAL WORK

BLM Date Stamp: RECEIVED BLM ARIZONA STATE OFFICE 2007 AUG 23 P 1:44 PHOENIX, ARIZONA

1. State of Arizona, County of Mohave ss:

2. I (Name) Donald Stewart

3. Reside at (Address) 1837 W. Camino Lane

City Springfield County Greene

State MO Zip 65810 being duly sworn, depose and say that I am a citizen of the United States, more than eighteen years of age, and that all of the facts set forth in this affidavit, subject to the provisions and penalties of 18 U.S.C. 1001 pertaining to the filing of false, fictitious, or fraudulent statements with the United States, are true and correct according to the best of my knowledge, information and belief.

4. Owner's name and address (If not shown in Items 1-3 above). _____

5. That I am personally acquainted with the mining claim(s). The work and improvements were made by and at the expense of the owner(s) of said claim(s). Said contiguous group of claims, listed on this document, are situated in the

Weaver (optional) Mining District; Mohave County, Arizona.

Line No.	AMC NUMBER	CLAIM/SITE NAME	COUNTY RECORDER DATA (If available)	TWP	RNG	SEC
1	107667	Jumpin Jack #1	Dkt/Pg:643/955&956	26N	20&21W	25,30 31
2	107668	Jumpin Jack #2	Dkt/Pg:643/957&958	26N	20&21W	25,30 31
3	107669	Jumpin Jack #3	Dkt/Pg:643/959&960	26N	20&21W	25,30 31
4	107671	Jumpin Jack #5	Dkt/Pg:644/100&101	26N	20&21W	25,30 31
5	107672	Jumpin Jack #6	Dkt/Pg:644/102&103	26N	20&21W	25,30 31
6	107673	Jumpin Jack #7	Dkt/Pg:644/104&105	26N	20&21W	30

6/5c

AFFIDAVIT OF PERFORMANCE OF ANNUAL WORK – page 2

BLM
Date
Stamp

7						
8						
9						
10						

6. That between the dates starting at 12 o'clock noon on September 1, 20 06 and ending at 12 o'clock noon on September 1, 20 07 at least $ 600.00 dollars worth of work and improvements were done and performed upon said claim(s) or upon one or more of a contiguous group of claims for the benefit of all, wholly or partly outside of a contiguous group of claims for the benefit of all, not including the location work.

7. That the following persons were employed to perform the work and improvements described herein: Kent Dobbins, Beth Wilson, Dean Bush, Wm. Chirgwin, Jim Drury, and others.

8. That the work and improvements performed were: Roadwork. Filled in areas that washed out. Graded oads except where floodwater made impassable. Removed ore from claims for processing. anual labor, pick&shovel&elec. hammer. Processing ore in mill in Henderson, NV. Some re processed in Dolan Springs, AZ. Electroplating, etc. as we have in the past yrs. on a ont'd basis. Also exploratory work.

9. Dated: 8-9-09 Signature: Donald F. Kent

SUBSCRIBED AND SWORN TO before me, a Notary Public, this 9 day of AUGUST 2007

By: Sherrie L. Freyer

Notary Public SHERRIE L. FREYER

My Commission Expires AUG. 3, 2010

SHERRIE L. FREYER
Notary Public - Notary Seal
State of Missouri - County of Greene
My Commission Expires Aug. 3, 2010
Commission #06520368

Bureau of Land Management
Arizona State Office
www.az.blm.gov

No. of Claims: 6 x $10 = 60.00
Check No.: _____ Init. SC
Receipt No.: _____
For BLM Use Only

Form: MCF108
Revised Jan. 2006
Page 2 of 2

This form is available from the **Arizona Department of Mines & Mineral Resources** and may be reproduced.

THE PURPOSE OF THIS FORM IS TO VERIFY FOR FUTURE REFERENCE THAT CERTAIN SETS OF FORMS OR INDIVIDUAL FORMS WERE RECEIVED AND PROCESSED BY YOUR OFFICE. THIS FORM WILL BE USED AS PROOF IF ANY FORMS ARE SUBSEQUENTLY LOST BY YOUR OFFICE.

(PLEASE INITIAL TO THE LEFT OF EACH TYPE OF FORM AFTER PROCESSING)

I HAVE RECEIVED AND PROCESSED THE FOLLOWING FORM(S):

/ **DONALD STEWART:**
1 AFFIDAVIT OF PERFORMANCE OF ANNUAL WORK
1 MAINTENANCE FEE WAIVER CERTIFICATION

✓ **J. DONALD STEWART:**
1 AFFIDAVIT OF PERFORMANCE OF ANNUAL WORK
1 MAINTENANCE FEE WAIVER CERTIFICATION

/ **ANNA STEWART:**
1 AFFIDAVIT OF PERFORMANCE OF ANNUAL WORK
1 MAINTENANCE FEE WAIVER CERTIFICATION

/ **COURTNEY MCCURDY:**
1 AFFIDAVIT OF PERFORMANCE OF ANNUAL WORK
1 MAINTENANCE FEE WAIVER CERTIFICATION

✓ **JANET ECKMAN:**
1 AFFIDAVIT OF PERFORMANCE OF ANNUAL WORK
1 MAINTENANCE FEE WAIVER CERTIFICATION

/ **KENNY STEWART:**
1 AFFIDAVIT OF PERFORMANCE OF ANNUAL WORK
1 MAINTENANCE FEE WAIVER CERTIFICATION

RECEIVED
B.L.M. AZ STATE OFFICE
2007 AUG 23 P 1:44
PHOENIX, ARIZONA

ALL FORMS WERE FILED AS REQUIRED AND ALL FEES WERE PAID.

Susie Cruz
BLM EMPLOYEE SIGNATURE

8/23/07
DATE

BLM STAMP

United States Department of the Interior
Bureau of Land Management
BUSINESS & SUPPORT SVCS DIV
ONE N CENTRAL AVE SUITE 800
PHOENIX, AZ 85004 -4427
Phone: (602) 417-9200

Receipt

No: 1551501

Transaction #: 1603021
Date of Transaction: 08/23/2007

CUSTOMER:	DONALD L STEWART 1837 W CAMINO LN SPRINGFIELD,MO 65810

LINE #	QTY	DESCRIPTION	REMARKS	UNIT PRICE	TOTAL
1	1.00	LOCATABLE MINERALS / MINING CLAIMS-NOT NEW-UNADJUD,ONE AUTH NO. ONLY / MINING CLAIM MONEY RECEIVED (455) **CASES:** AMC116275/$460.00	POL 2007 +WAIVER 2008 (46) SC	- n/a -	460.00
				TOTAL:	**$460.00**

PAYMENT INFORMATION				
NOTE: Items will appear on credit card statement as "Bureau of Land Management".				
1	AMOUNT:	$460.00	POSTMARKED:	N/A
	TYPE:	CREDIT CARD	RECEIVED:	08/23/2007
	NAME:	STEWART, DONALD L 1837 W CAMINO LN SPRINGFIELD MO 65810		
	CARD NO:	XXXXXXXXXXXX2573	AUTH CODE:	023245
	NAME ON CARD:	DONALD L STEWART		
	EXPIRES:	07/31/2012		
	SIGNATURE:			

REMARKS

This receipt was generated by the automated BLM Collections and Billing System and is a paper representation of a portion of the official electronic record contained therein.

516

Form 3830-2
(March 2007)

UNITED STATES DEPARTMENT OF THE INTERIOR
BUREAU OF LAND MANAGEMENT

AMC 116255

FORM APPROVED
OMB NO. 1004-0114
Expires: February 28, 2010

MAINTENANCE FEE WAIVER CERTIFICATION

SEE INSTRUCTIONS ON REVERSE

AMC 117907

1. This small miner waiver is filed for the assessment year beginning at noon on September 1, 2007 and ending at noon on September 1, 2008.
2. The undersigned and all related parties owned ten or fewer mining claims, mill, or tunnel sites located and maintained on Federal lands in the United States of America on September 1, 2007. AMC 117955
3. The undersigned have performed the assessment work **required by law** for each mining claim listed **prior to filing this waiver** and understand that by filing this form; an affidavit of assessment work **must** be recorded by the December 30th following the filing of this waiver.
4. The undersigned understand that if the assessment work obligation has not yet come due under 30 U.S.C. 28 (for those claims in their first assessment year only); a notice of intent to hold reciting this condition **must** be recorded by the December 30th following the filing of this waiver.
5. The undersigned understand that mill and tunnel sites may also be listed upon this waiver and be waived from payment of the maintenance fee; and that a notice of intent to hold for these sites is required to be recorded by the December 30th immediately following the filing of this waiver.
6. The undersigned understand and acknowledge that pursuant to 43 U.S.C. 1212 and 18 U.S.C. 1001; the filing or recording of a false, fictitious, or fraudulent document with the Bureau of Land Management may result in a fine of up to $250,000, a prison term not to exceed five years, or both.
7. The mining claims, mill or tunnel sites for which this waiver from payment of the maintenance fees is requested are:

CLAIM OR SITE NAME	BLM RECORDATION SERIAL NUMBER
1. Gold Bell #1	117907
2. Gold Bell #2	117908
3. Gold Bell #17	117923
4. Gold Bell #18	117924
5. Silver Bell #9	117955
6. Silver Bell #10	117956
7. Silver Bell #11	117957
8. Silver Bell #12	117958
9. Tiger Bell #1	116255
10 Tiger Bell #8	116262

The owner(s) (claimants) of the above mining claims and sites are:

Anna Stewart
(Owner's Name - Please Print)

X _____
(Owner's Signature)

2131 W. Republic Rd.
(Street or P.O. Box)

Springfield | MO | 65807
(City) (State) (Zip Code)

(Owner's Name - Please Print)

(Owner's Signature)

(Street or P.O. Box)

(City) (State) (Zip Code)

(Owner's Name - Please Print)

(Owner's Signature)

(Street or P.O. Box)

(City) (State) (Zip Code)

9/18/07

(Continued on page 2)

10/5C

(Owner's Name - Please Print)	(Owner's Signature)		
(Street or P.O. Box)	(City)	(State)	(Zip Code)
(Owner's Name - Please Print)	(Owner's Signature)		
(Street or P.O. Box)	(City)	(State)	(Zip Code)
(Owner's Name - Please Print)	(Owner's Signature)		
(Street or P.O. Box)	(City)	(State)	(Zip Code)
(Owner's Name - Please Print)	(Owner's Signature)		
(Street or P.O. Box)	(City)	(State)	(Zip Code)

INSTRUCTIONS

1. This certification is made under the provisions of § 1744 of Title 43 and § 28-28k of Title 30 of the United States Code; and the regulations thereunder (43 CFR Part 3830).
2. The claimant(s) **must** fill in the dates in paragraph 1 for the beginning and ending of the assessment year for which this waiver is sought.
3. The claimant(s) **must** fill in the date in paragraph 2 for the beginning of the assessment year for which this waiver is sought.
4. All claim and site names and Bureau of Land Management (BLM) serial numbers **must** be listed for the mining claims, mill sites, and tunnel sites for which the waiver is sought.
5. All owners of the mining claims, mill sites, and tunnel sites and their addresses **must** be given.
6. This waiver form **must** be signed by all the claimants or their designated agent, in original form. If an agent is designated, a notarized designation of agent, signed by all of the claimants with proper address given, **must** be submitted with this waiver.
7. This form **must** be filed no later than September 1st for the upcoming assessment year in the BLM State Office where the mining claims or sites are recorded, or the waiver cannot be granted by the BLM. (Example: to obtain a waiver for the assessment year 2000, which begins at noon on September 1, 1999, you **must** qualify for and file for a waiver no later than September 1, 1999, in the proper BLM State Office).
8. For all mining claims which require assessment work, you **must** record an affidavit of labor on or before the December 30th immediately following the filing of this waiver. For all other mining claims or sites waived, you must record a notice of intent to hold on or before the December 30th immediately following the filing of this waiver.
9. Mill and tunnel sites may also be listed upon this waiver and be waived from payment of the maintenance fee. A notice of intent to hold for these sites is required to be filed by the December 30th following the filing of this waiver.

NOTICE/BURDEN HOURS STATEMENT

The Privacy Act of 1974, *as amended,* and the regulation in 43 CFR 2.48(d) provide that you be furnished the following information in connection with the information required by this certification of waiver from rental fees.

AUTHORITY: 30 U.S.C. 28-28k; 43 U.S.C. 1201, 1457, 1740, and 1744; and 43 CFR 3830.

PRINCIPLE PURPOSE: This information is to be used to verify that the owner(s) (claimants) of a mining claim has complied with 30 U.S.C. 28f and is entitled to perform assessment work in lieu of paying the maintenance fee for the mining claims listed on this form.

ROUTINE USE: (1)Adjudication of the claimant(s) certification of waiver from paying the maintenance fee otherwise required by 30 U.S.C. 28f. (2) Disclosure may be made to appropriate Federal agencies when location is made within the agency's geographic area of responsibility. (3) Information from the record and/or the record will be transferred to the appropriate Federal, State, or local agency, or a member of the public in response to a specific request for pertinent information. (4) Information may also be provided to the Department of Justice or in a proceeding before a court or adjudicative body; or to Federal, State, local or foreign agencies when needed for enforcement of civil or criminal codes or applicable regulations concerning title rights upon the public land.

EFFECT OF NOT PROVIDING INFORMATION: Disclosure of this information is required by 30 U.S.C. 28f and 43 CFR Part 3830 for those qualified claimants wishing to take the small miner waiver allowed. Failure to supply the information required in this form to support the claimants certification of waiver from payment of the otherwise required maintenance fees will result in the waiver being disallowed and the mining claims subject to forfeiture by BLM under 30 U.S.C. 28i.

The Paperwork Reduction Act of 1995 requires us to inform you that:

This information is being collected to allow the BLM to determine if you qualify for a waiver from the payment of $100 per mining claim or site maintenance fee established in 30 U.S.C. 28f and the implementing regulations at 43 CFR 3830. A response to this request is required in accordance with the statute to obtain your benefit.

BLM would like you to know that you do not have to respond to this, or any other, Federal agency-sponsored information collection unless it displays a currently valid OMB control number.

Public reporting burden for this form is estimated to average 20 minutes (.33 hours) per response, including time to review instructions, gathering and maintaining data, and completing and reviewing the form. Direct comments regarding this burden estimate, or any other aspect of this form, to the U.S. Department of the Interior, Bureau of Land Management, (1004-0114) Bureau Information Collection Clearance Officer (WO-630), Mail Stop 401 LS, 1849 C St, N.W., Washington, D.C. 20240.

PHOENIX, ARIZONA

FOR OFFICIAL USE ONLY

2001 AUG 23 P 1:31

RECEIVED
B.L.M. AZ STATE OFFICE

2

When Recorded Return Document to:
Donald Stewart
2131 W. Republic Rd.
PMB #219 Springfield, MO 65807

☐ Check here is this is a change of address.

Telephone: _____

E-mail address: _____

PAGE: 1 of 2 FEE # 2007075172

B:6932 P:148

OFFICIAL RECORDS
OF MOHAVE COUNTY
JOAN MCCALL,
COUNTY RECORDER

08/23/2007 09:22 AM Fee: $19.00
DOC TYPE: PL
PAID BY:DONALD L STEWART

AFFIDAVIT OF PERFORMANCE OF ANNUAL WORK

BLM Date Stamp

RECEIVED
BLM
STATE OFFICE
2007 AUG 23 P 1:44
PRESCOTT, ARIZONA

1. State of Arizona, County of Mohave ss:

2. I (Name) Donald Stewart

3. Reside at (Address) 1837 W. Camino Lane

City Springfield County Greene

State MO Zip 65810 being duly sworn, depose and say that I am a citizen of the United States, more than eighteen years of age, and that all of the facts set forth in this affidavit, subject to the provisions and penalties of 18 U.S.C. 1001 pertaining to the filing of false, fictitious, or fraudulent statements with the United States, are true and correct according to the best of my knowledge, information and belief.

4. Owner's name and address (If not shown in Items 1-3 above). _____

5. That I am personally acquainted with the mining claim(s). The work and improvements were made by and at the expense of the owner(s) of said claim(s). Said contiguous group of claims, listed on this document, are situated in the

Weaver (optional) Mining District; Mohave County, Arizona.

Line No.	AMC NUMBER	CLAIM/SITE NAME	COUNTY RECORDER DATA (If available)	TWP	RNG	SEC
1	107667	Jumpin Jack #1	Dkt/Pg:643/955&956	26N	20&21W	25,30 31
2	107668	Jumpin Jack #2	Dkt/Pg:643/957&958	26N	20&21W	25,30 31
3	107669	Jumpin Jack #3	Dkt/Pg:643/959&960	26N	20&21W	25,30 31
4	107671	Jumpin Jack #5	Dkt/Pg:644/100&101	26N	20&21W	25,30 31
5	107672	Jumpin Jack #6	Dkt/Pg:644/102&103	26N	20&21W	25,30 31
6	107673	Jumpin Jack #7	Dkt/Pg:644/104&105	26N	20&21W	30

6/5c

AFFIDAVIT OF PERFORMANCE OF ANNUAL WORK – page 2

BLM
Date
Stamp

7						
8						
9						
10						

6. That between the dates starting at 12 o'clock noon on September 1, 20 06 and ending at 12 o'clock noon on September 1, 20 07 at least $ 600.00 dollars worth of work and improvements were done and performed upon said claim(s) or upon one or more of a contiguous group of claims for the benefit of all, wholly or partly outside of a contiguous group of claims for the benefit of all, not including the location work.

7. That the following persons were employed to perform the work and improvements described herein: Kent Dobbins, Beth Wilson, Dean Bush, Wm. Chirgwin, Jim Drury, and others.

8. That the work and improvements performed were: Roadwork. Filled in areas that washed out. Graded roads except where floodwater made impassable. Removed ore from claims for processing. Some manual labor, pick&shovel&elec. hammer. Processing ore in mill in Henderson, NV. Some ore processed in Dolan Springs, AZ. Electroplating, etc. as we have in the past yrs. on a cont'd basis. Also exploratory work.

9. Dated: 8-9-09 Signature: [signature]

SUBSCRIBED AND SWORN TO before me, a Notary Public, this 9 day of AUGUST 2007

By: [signature]

Notary Public SHERRIE L. FREYER

My Commission Expires AUG. 3, 2010

SHERRIE L. FREYER
Notary Public - Notary Seal
State of Missouri - County of Greene
My Commission Expires Aug. 3, 2010
Commission #06520368

Bureau of Land Management
Arizona State Office
www.az.blm.gov

No. of Claims: 6 x $10 = 60.00
Check No.: _____ Init. SC
Receipt No.: _____
For BLM Use Only

Form: MCF108
Revised Jan. 2006

This form is available from the **Arizona Department of Mines & Mineral Resources** and may be reproduced.

THE PURPOSE OF THIS FORM IS TO VERIFY FOR FUTURE REFERENCE THAT CERTAIN SETS OF FORMS OR INDIVIDUAL FORMS WERE RECEIVED AND PROCESSED BY YOUR OFFICE. THIS FORM WILL BE USED AS PROOF IF ANY FORMS ARE SUBSEQUENTLY LOST BY YOUR OFFICE.

(PLEASE INITIAL TO THE LEFT OF EACH TYPE OF FORM AFTER PROCESSING)

I HAVE RECEIVED AND PROCESSED THE FOLLOWING FORM(S):

/ **DONALD STEWART:**
1 AFFIDAVIT OF PERFORMANCE OF ANNUAL WORK
1 MAINTENANCE FEE WAIVER CERTIFICATION

✓ **J. DONALD STEWART:**
1 AFFIDAVIT OF PERFORMANCE OF ANNUAL WORK
1 MAINTENANCE FEE WAIVER CERTIFICATION

/ **ANNA STEWART:**
1 AFFIDAVIT OF PERFORMANCE OF ANNUAL WORK
1 MAINTENANCE FEE WAIVER CERTIFICATION

/ **COURTNEY MCCURDY:**
1 AFFIDAVIT OF PERFORMANCE OF ANNUAL WORK
1 MAINTENANCE FEE WAIVER CERTIFICATION

✓ **JANET ECKMAN:**
1 AFFIDAVIT OF PERFORMANCE OF ANNUAL WORK
1 MAINTENANCE FEE WAIVER CERTIFICATION

/ **KENNY STEWART:**
1 AFFIDAVIT OF PERFORMANCE OF ANNUAL WORK
1 MAINTENANCE FEE WAIVER CERTIFICATION

RECEIVED
B.L.M. AZ STATE OFFICE
2007 AUG 23 P 1:44
PHOENIX, ARIZONA

ALL FORMS WERE FILED AS REQUIRED AND ALL FEES WERE PAID.

Susie Cruz
BLM EMPLOYEE SIGNATURE

8/23/07
DATE

BLM STAMP

United States Department of the Interior
Bureau of Land Management
BUSINESS & SUPPORT SVCS DIV
ONE N CENTRAL AVE SUITE 800
PHOENIX, AZ 85004 -4427
Phone: (602) 417-9200

Receipt

No: 1551501

Transaction #: 1603021
Date of Transaction: 08/23/2007

CUSTOMER:	DONALD L STEWART 1837 W CAMINO LN SPRINGFIELD,MO 65810

LINE #	QTY	DESCRIPTION	REMARKS	UNIT PRICE	TOTAL
1	1.00	LOCATABLE MINERALS / MINING CLAIMS-NOT NEW-UNADJUD,ONE AUTH NO. ONLY / MINING CLAIM MONEY RECEIVED (455) **CASES:** AMC116275/$460.00	POL 2007 +WAIVER 2008 (46) SC	- n/a -	460.00
				TOTAL:	**$460.00**

PAYMENT INFORMATION				
NOTE: Items will appear on credit card statement as "Bureau of Land Management".				
1	AMOUNT:	$460.00	POSTMARKED:	N/A
	TYPE:	CREDIT CARD	RECEIVED:	08/23/2007
	NAME:	STEWART, DONALD L 1837 W CAMINO LN SPRINGFIELD MO 65810		
	CARD NO:	XXXXXXXXXXXX2573	AUTH CODE:	023245
	NAME ON CARD:	DONALD L STEWART		
	EXPIRES:	07/31/2012		
	SIGNATURE:			

REMARKS

This receipt was generated by the automated BLM Collections and Billing System and is a paper representation of a portion of the official electronic record contained therein.

515

Form 3830-2
(March 2007)

UNITED STATES DEPARTMENT OF THE INTERIOR
BUREAU OF LAND MANAGEMENT

FORM APPROVED
OMB NO. 1004-0114
Expires: February 28, 2010

MAINTENANCE FEE WAIVER CERTIFICATION

SEE INSTRUCTIONS ON REVERSE AMC116255 AMC117939

1. This small miner waiver is filed for the assessment year beginning at noon on September 1, 2007 and ending at noon on September 1, 2008.
2. The undersigned and all related parties owned ten or fewer mining claims, mill, or tunnel sites located and maintained on Federal lands in the United States of America on September 1, 2007.
3. The undersigned have performed the assessment work **required by law** for each mining claim listed **prior to filing this waiver** and understand that by filing this form; an affidavit of assessment work **must** be recorded by the December 30th following the filing of this waiver.
4. The undersigned understand that if the assessment work obligation has not yet come due under 30 U.S.C. 28 (for those claims in their first assessment year only); a notice of intent to hold reciting this condition **must** be recorded by the December 30th following the filing of this waiver.
5. The undersigned understand that mill and tunnel sites may also be listed upon this waiver and be waived from payment of the maintenance fee; and that a notice of intent to hold for these sites is required to be recorded by the December 30th immediately following the filing of this waiver.
6. The undersigned understand and acknowledge that pursuant to 43 U.S.C. 1212 and 18 U.S.C. 1001; the filing or recording of a false, fictitious, or fraudulent document with the Bureau of Land Management may result in a fine of up to $250,000, a prison term not to exceed five years, or both.
7. The mining claims, mill or tunnel sites for which this waiver from payment of the maintenance fees is requested are:

	CLAIM OR SITE NAME	BLM RECORDATION SERIAL NUMBER
1.	Silver Bell #1	117947
2.	Silver Bell #2	117948
3.	Silver Bell #3	117949
4.	Silver Bell #4	117950
5.	Silver Bell #5	117951
6.	Silver Bell #6	117952
7.	Silver Bell #7	117953
8.	Silver Bell #8	117954
9.	Tiger Bell #9	116263
10.	Tiger Bell #20	116274

The owner(s) (claimants) of the above mining claims and sites are:

Janet Eckman
(Owner's Name - Please Print)

X Janet Eckman
(Owner's Signature)

2380 E. Cardinal Dr.
(Street or P.O. Box)

Ozark | MO | 65721
(City) (State) (Zip Code)

(Owner's Name - Please Print)

(Owner's Signature)

(Street or P.O. Box)

(City) (State) (Zip Code)

(Owner's Name - Please Print)

(Owner's Signature)

(Street or P.O. Box)

(City) (State) (Zip Code)

RS 9/18/07

(Continued on page 2)

ENTERED IN COMPUTER

10/5c

(Owner's Name - Please Print)	(Owner's Signature)		
(Street or P.O. Box)	(City)	(State)	(Zip Code)
(Owner's Name - Please Print)	(Owner's Signature)		
(Street or P.O. Box)	(City)	(State)	(Zip Code)
(Owner's Name - Please Print)	(Owner's Signature)		
(Street or P.O. Box)	(City)	(State)	(Zip Code)
(Owner's Name - Please Print)	(Owner's Signature)		
(Street or P.O. Box)	(City)	(State)	(Zip Code)

INSTRUCTIONS

1. This certification is made under the provisions of § 1744 of Title 43 and § 28-28k of Title 30 of the United States Code; and the regulations thereunder (43 CFR Part 3830).
2. The claimant(s) **must** fill in the dates in paragraph 1 for the beginning and ending of the assessment year for which this waiver is sought.
3. The claimant(s) **must** fill in the date in paragraph 2 for the beginning of the assessment year for which this waiver is sought.
4. All claim and site names and Bureau of Land Management (BLM) serial numbers **must** be listed for the mining claims, mill sites, and tunnel sites for which the waiver is sought.
5. All owners of the mining claims, mill sites, and tunnel sites and their addresses **must** be given.
6. This waiver form **must** be signed by all the claimants or their designated agent, in original form. If an agent is designated, a notarized designation of agent, signed by all of the claimants with proper address given, **must** be submitted with this waiver.
7. This form **must** be filed no later than September 1st for the upcoming assessment year in the BLM State Office where the mining claims or sites are recorded, or the waiver cannot be granted by the BLM. (Example: to obtain a waiver for the assessment year 2000, which begins at noon on September 1, 1999, you **must** qualify for and file for a waiver no later than September 1, 1999, in the proper BLM State Office).
8. For all mining claims which require assessment work, you **must** record an affidavit of labor on or before the December 30th immediately following the filing of this waiver. For all other mining claims or sites waived, you must record a notice of intent to hold on or before the December 30th immediately following the filing of this waiver.
9. Mill and tunnel sites may also be listed upon this waiver and be waived from payment of the maintenance fee. A notice of intent to hold for these sites is required to be filed by the December 30th following the filing of this waiver.

NOTICE/BURDEN HOURS STATEMENT

The Privacy Act of 1974, *as amended,* and the regulation in 43 CFR 2.48(d) provide that you be furnished the following information in connection with the information required by this certification of waiver from rental fees.

AUTHORITY: 30 U.S.C. 28-28k; 43 U.S.C. 1201, 1457, 1740, and 1744; and 43 CFR 3830.

PRINCIPLE PURPOSE: This information is to be used to verify that the owner(s) (claimants) of a mining claim has complied with 30 U.S.C. 28f and is entitled to perform assessment work in lieu of paying the maintenance fee for the mining claims listed on this form.

ROUTINE USE: (1) Adjudication of the claimant(s) certification of waiver from paying the maintenance fee otherwise required by 30 U.S.C. 28f. (2) Disclosure may be made to appropriate Federal agencies when location is made within the agency's geographic area of responsibility. (3) Information from the record and/or the record will be transferred to the appropriate Federal, State, or local agency, or a member of the public in response to a specific request for pertinent information. (4) Information may also be provided to the Department of Justice or in a proceeding before a court or adjudicative body; or to Federal, State, local or foreign agencies when needed for enforcement of civil or criminal codes or applicable regulations concerning title rights upon the public land.

EFFECT OF NOT PROVIDING INFORMATION: Disclosure of this information is required by 30 U.S.C. 28f and 43 CFR Part 3830 for those qualified claimants wishing to take the small miner waiver allowed. Failure to supply the information required in this form to support the claimants certification of waiver from payment of the otherwise required maintenance fees will result in the waiver being disallowed and the mining claims subject to forfeiture by BLM under 30 U.S.C. 28i.

The Paperwork Reduction Act of 1995 requires us to inform you that:

This information is being collected to allow the BLM to determine if you qualify for a waiver from the payment of $100 per mining claim or site maintenance fee established in 30 U.S.C. 28f and the implementing regulations at 43 CFR 3830. A response to this request is required in accordance with the statute to obtain your benefit.

BLM would like you to know that you do not have to respond to this, or any other, Federal agency-sponsored information collection unless it displays a currently valid OMB control number.

Public reporting burden for this form is estimated to average 20 minutes (.33 hours) per response, including time to review instructions, gathering and maintaining data, and completing and reviewing the form. Direct comments regarding this burden estimate, or any other aspect of this form, to the U.S. Department of the Interior, Bureau of Land Management, (1004-0114) Bureau Information Collection Clearance Officer (WO-630), Mail Stop 401 LS, 1849 C St., N.W., Washington, D.C. 20240.

PHOENIX, ARIZONA

FOR OFFICIAL USE ONLY

2001 AUG 23 P 1:31

B.L.M. AZ STATE OFFICE
RECEIVED

When Recorded Return Document to: AMC 107667
116235
116255
Kent Dobbins
P.O. Box 1630
Dolan Springs, AZ 86441
117907
117939
356471

☐ Check here is this is a change of address.

Telephone: _____

E-mail address: _____

PAGE: 1 of 2 FEE # 2007075184

B:6932 P:172

OFFICIAL RECORDS
OF MOHAVE COUNTY
JOAN MCCALL,
COUNTY RECORDER

08/23/2007 09:33 AM Fee: $19.00
DOC TYPE: PL
PAID BY:KENT DOBBINS

AFFIDAVIT OF PERFORMANCE OF ANNUAL WORK

BLM Date Stamp
RECEIVED
B.L.M.
AZ STATE OFFICE
2001 AUG 23 P 1:59
PHOENIX, ARIZONA

1. State of Arizona, County of Mohave ss:

2. I (Name) Kent Dobbins

3. Reside at (Address) P.O. Box 1630

City Dolan Springs County Mohave

State AZ Zip 86441 being duly sworn, depose and say that I am a citizen of the United States, more than eighteen years of age, and that all of the facts set forth in this affidavit, subject to the provisions and penalties of 18 U.S.C. 1001 pertaining to the filing of false, fictitious, or fraudulent statements with the United States, are true and correct according to the best of my knowledge, information and belief.

4. Owner's name and address (If not shown in Items 1-3 above). _____

5. That I am personally acquainted with the mining claim(s). The work and improvements were made by and at the expense of the owner(s) of said claim(s). Said contiguous group of claims, listed on this document, are situated in the

Weaver (optional) Mining District; Mohave County, Arizona.

Line No.	AMC NUMBER	CLAIM/SITE NAME	COUNTY RECORDER DATA (If available)	TWP	RNG	SEC
1	117968	Silver Bell #22	Dkt/Pg:674/74&75	26N	21W	31
2	117969	Silver Bell #23	Dkt/Pg:674/76&77	26N	21W	31
3	117970	Silver Bell #24	Dkt/Pg:674/78&79	26N	21W	31
4	116235	Blue Bell #1	Dkt/Pg:672/953&954	26N	20W	31
5	116236	Blue Bell #2	Dkt/Pg:672/955&956	26N	20W	31
6						

ENTERED IN COMPUTER
RE 9/18/07

5/5

AFFIDAVIT OF PERFORMANCE OF ANNUAL WORK – page 2

BLM Date Stamp

RECEIVED
B.L.M. AZ STATE OFFICE
2007 AUG 23 P 2:00
PHOENIX, ARIZONA

7						
8						
9						
10						

6. That between the dates starting at 12 o'clock noon on September 1, 2006 and ending at 12 o'clock noon on September 1, 20 07 at least $ 500.00 dollars worth of work and improvements were done and performed upon said claim(s) or upon one or more of a contiguous group of claims for the benefit of all, wholly or partly outside of a contiguous group of claims for the benefit of all, not including the location work.

7. That the following persons were employed to perform the work and improvements described herein: Kent Dobbins, Beth Wilson, Dean Bush, Wm. Chirgwin, Jim Drury, and others.

8. That the work and improvements performed were: Roadwork. Filled in areas that washed out. Grade oads except where floodwater made impassable. Removed ore from claims for process ng. Manual labor, pick & shovel & elec. hammer. Processing ore in mill in Henderson, NV. ome ore processed in Dolan Springs, AZ. Electroplating, etc. as we have in the past yrs. cont'd basis. Also exploratory work.

X 9. Dated: 8-23-07 Signature: X Kent Dobbins

SUBSCRIBED AND SWORN TO before me, a Notary Public, this 23rd day of August 2007

By: KENT ROBBINS

Notary Public Sheila Crane-Bolduc

My Commission Expires March 15, 2008

OFFICIAL SEAL
SHEILA CRANE-BOLDUC
NOTARY PUBLIC-ARIZONA
MOHAVE COUNTY
My Comm. Expires March 15, 2008

Bureau of Land Management
Arizona State Office
www.az.blm.gov

No. of Claims: 5 x $10 = 50.00
Check No.: CC Init. SC
Receipt No.: 155530
For BLM Use Only

This form is available from the **Arizona Department of Mines & Mineral Resources** and may be reproduced.

When Recorded Return Document to:
Kent Dobbins
P.O. Box 1630
Dolan Springs, AZ 86441

☐ Check here is this is a change of address.

Telephone: _____

E-mail address: _____

PAGE: 1 of 2 FEE # 2007075183

B:6932 P:170

OFFICIAL RECORDS
OF MOHAVE COUNTY
JOAN MCCALL,
COUNTY RECORDER

08/23/2007 09:33 AM Fee: $19.00
DOC TYPE: PL
PAID BY:KENT DOBBINS

AFFIDAVIT OF PERFORMANCE OF ANNUAL WORK

BLM Date Stamp
RECEIVED
B.L.M. AZ STATE OFFICE
2007 AUG 23 P 1:59
PHOENIX, ARIZONA

1. State of Arizona, County of Mohave ss:
2. I (Name) Kent Dobbins
3. Reside at (Address) P.O. Box 1630

City Dolan Springs County Mohave

State AZ Zip 86441 being duly sworn, depose and say that I am a citizen of the United States, more than eighteen years of age, and that all of the facts set forth in this affidavit, subject to the provisions and penalties of 18 U.S.C. 1001 pertaining to the filing of false, fictitious, or fraudulent statements with the United States, are true and correct according to the best of my knowledge, information and belief.

4. Owner's name and address (If not shown in Items 1-3 above). _____

5. That I am personally acquainted with the mining claim(s). The work and improvements were made by and at the expense of the owner(s) of said claim(s). Said contiguous group of claims, listed on this document, are situated in the

Weaver (optional) Mining District; Mohave County, Arizona.

Line No.	AMC NUMBER	CLAIM/SITE NAME	COUNTY RECORDER DATA (If available)	TWP	RNG	SEC
1	356471	Jumpin Jack 4	Dkt/Pg:4174/7	26N	20&21W	25&30
2						
3						
4						
5						
6						

AFFIDAVIT OF PERFORMANCE OF ANNUAL WORK – page 2

BLM
Date
Stamp

RECEIVED
BLM AZ STATE OFFICE
2007 AUG 23 P 2:00
PHOENIX, ARIZONA

7						
8						
9						
10						

6. That between the dates starting at 12 o'clock noon on September 1, 20 06 and ending at 12 o'clock noon on September 1, 20 07 at least $ 100.00 dollars worth of work and improvements were done and performed upon said claim(s) or upon one or more of a contiguous group of claims for the benefit of all, wholly or partly outside of a contiguous group of claims for the benefit of all, not including the location work.

7. That the following persons were employed to perform the work and improvements described herein: Kent Dobbins, Beth Wilson, Dean Bush, Wm. Chirqwin, Jim Drury, and others.

8. That the work and improvements performed were: Roadwork. Filled in areas that washed out. Graded roads except where floodwater made impassable. Removed ore from claims for processing. Manual labor, pick & shovel & elec. hammer. Processing ore in mill in Henderson, NV. Some ore processed in Dolan Springs, AZ. Electroplating, etc. as we have in the past yrs on a cont'd basis. Also exploratory work.

9. Dated: 8-23-07 Signature: Kent Dobbins

SUBSCRIBED AND SWORN TO before me, a Notary Public, this 23rd day of Aug. 20 07

By: KENT DOBBINS

Notary Public Sheila Crane Bolduc

My Commission Expires March 15, 2008

OFFICIAL SEAL
SHEILA CRANE-BOLDUC
NOTARY PUBLIC-ARIZONA
MOHAVE COUNTY
My Comm. Expires March 15, 2008

Bureau of Land Management
Arizona State Office
www.az.blm.gov

No. of Claims: 1 x $10 = 10 00
Check No.: CC Init. SC
Receipt No.: 1551530
For BLM Use Only

Form: MCF108
Revised Jan. 2006
Page 2 of 2

This form is available from the **Arizona Department of Mines & Mineral Resources** and may be reproduced.

When Recorded Return Document to:
Lee Wilson
P.O. Box 1770
Dolan Springs, AZ 86441

☐ Check here is this is a change of address.
Telephone: 928-767-3873
E-mail address:

PAGE: 1 of 2 FEE # 2007075182
B:6932 P:168
OFFICIAL RECORDS
OF MOHAVE COUNTY
JOAN MCCALL,
COUNTY RECORDER
08/23/2007 09:33 AM Fee: $19.00
DOC TYPE: PL
PAID BY:KENT DOBBINS

AFFIDAVIT OF PERFORMANCE OF ANNUAL WORK

BLM Date Stamp
RECEIVED
BLM. AZ STATE OFFICE
2007 AUG 23 P 2:00
PHOENIX. ARIZONA

1. State of Arizona, County of Mohave ss:
2. I (Name) Lee Wilson
3. Reside at (Address) P.O. Box 1770

City Dolan Springs County Mohave
State AZ Zip 86441 being duly sworn, depose and say that I am a citizen of the United States, more than eighteen years of age, and that all of the facts set forth in this affidavit, subject to the provisions and penalties of 18 U.S.C. 1001 pertaining to the filing of false, fictitious, or fraudulent statements with the United States, are true and correct according to the best of my knowledge, information and belief.
4. Owner's name and address (If not shown in Items 1-3 above).

5. That I am personally acquainted with the mining claim(s). The work and improvements were made by and at the expense of the owner(s) of said claim(s). Said contiguous group of claims, listed on this document, are situated in the Weaver (optional) Mining District; Mohave County, Arizona.

Line No.	AMC NUMBER	CLAIM/SITE NAME	COUNTY RECORDER DATA (If available)	TWP	RNG	SEC
1	117942	Tinker Bell #4	Dkt/Pg:673/821&822	26N	20W	31
2	117943	Tinker Bell #5	Dkt/Pg:673/823&824	26N	20W	31
3	117944	Tinker Bell #6	Dkt/Pg:673/825&826	26N	20W	31
4	117945	Tinker Bell #7	Dkt/Pg:673/827&828	26N	20W	31
5	117946	Tinker Bell #8	Dkt/Pg:673/829&830	26N	20W	31
6						

5/5a

AFFIDAVIT OF PERFORMANCE OF ANNUAL WORK – page 2

BLM Date Stamp

RECEIVED
B.L.M. AZ STATE OFFICE
2007 AUG 23 P 2:00
PHOENIX, ARIZONA

7						
8						
9						
10						

6. That between the dates starting at 12 o'clock noon on September 1, 20 06 and ending at 12 o'clock noon on September 1, 20 07 at least $ 500.00 dollars worth of work and improvements were done and performed upon said claim(s) or upon one or more of a contiguous group of claims for the benefit of all, wholly or partly outside of a contiguous group of claims for the benefit of all, not including the location work.

7. That the following persons were employed to perform the work and improvements described herein: Kent Dobbins, Beth Wilson, Dean Bush, Wm. Chirgwin, Jim Drury, & others.

8. That the work and improvements performed were: Roadwork. Filled in areas that washed out. Graded roads except where floodwater made impassable. Removed ore from claims for processing. Manual labor, pick & shovel & elec. hammer. Processing ore in mill in Henderson, NV. Some ore processed in Dolan Springs, AZ. Electroplating, etc. as we have in the past yrs. on a cont'd basis. Also exploratory work.

9. Dated: 7-30-07 Signature: Lee Wilson

SUBSCRIBED AND SWORN TO before me, a Notary Public, this 30th day of July 2007

By: Lee Wilson

Notary Public Julie L. Kash

My Commission Expires Feb 14, 2008

OFFICIAL SEAL
JULIE L. KASH
NOTARY PUBLIC-ARIZONA
MARICOPA COUNTY
My Comm. Expires Feb. 14, 2008

Bureau of Land Management
Arizona State Office
www.az.blm.gov

No. of Claims: 5 x $10 = 5000
Check No.: CC Init. SC
Receipt No.: 1551530
For BLM Use Only

Form: MCF108
Revised Jan. 2006
Page 2 of 2

This form is available from the **Arizona Department of Mines & Mineral Resources** and may be reproduced.

2

When Recorded Return Document to:
Craig Dobbins
603 W. Kingsley
Springfield, MO 65807

☐ Check here is this is a change of address.

Telephone: _____

E-mail address: _____

PAGE: 1 of 2 FEE # 2007075181

B:6932 P:166

OFFICIAL RECORDS
OF MOHAVE COUNTY
JOAN MCCALL,
COUNTY RECORDER

08/23/2007 09:33 AM Fee: $19.00
DOC TYPE: PL
PAID BY:KENT DOBBINS

AFFIDAVIT OF PERFORMANCE OF ANNUAL WORK

BLM Date Stamp
RECEIVED
B.L.M. AZ STATE OFFICE
2007 AUG 23 P 2:00
PHOENIX, ARIZONA

1. State of Arizona, County of Mohave ss:
2. I (Name) Craig Dobbins
3. Reside at (Address) 603 W. Kingsley

City Springfield County _____

State MO Zip 65807 being duly sworn, depose and say that I am a citizen of the United States, more than eighteen years of age, and that all of the facts set forth in this affidavit, subject to the provisions and penalties of 18 U.S.C. 1001 pertaining to the filing of false, fictitious, or fraudulent statements with the United States, are true and correct according to the best of my knowledge, information and belief.

4. Owner's name and address (If not shown in Items 1-3 above). _____

5. That I am personally acquainted with the mining claim(s). The work and improvements were made by and at the expense of the owner(s) of said claim(s). Said contiguous group of claims, listed on this document, are situated in the

Weaver (optional) Mining District; Mohave County, Arizona.

Line No.	AMC NUMBER	CLAIM/SITE NAME	COUNTY RECORDER DATA (If available)	TWP	RNG	SEC
1	117909	Gold Bell #3	Dkt/Pg:674/6&7	25&26N	20&21W	26&35
2	117910	Gold Bell #4	Dkt/Pg:674/8&9	25&26N	20&21W	26&35
3	117925	Gold Bell #19	Dkt/Pg:674/38&39	25&26N	20&21W	26&35
4	117926	Gold Bell #20	Dkt/Pg:674/40&41	25&26N	20&21W	26&35
5	117927	Gold Bell #21	Dkt/Pg:674/42&43	25&26N	20&21W	26&35
6	117959	Silver Bell #13	Dkt/Pg:673/987&988	26N	21W	25&26

10/sc

AFFIDAVIT OF PERFORMANCE OF ANNUAL WORK – page 2

BLM Date Stamp

RECEIVED
BLM AZ STATE OFFICE
2007 AUG 23 P 2:00
PHOENIX, ARIZONA

	AMC			TWP	RNG	SEC
7	117960	Silver Bell #14	Dkt/Pg:673/989&990	26N	21W	25&26
8	117961	Silver Bell #15	Dkt/Pg:673/991&992	26N	21W	25&26
9	117962	Silver Bell #16	Dkt/Pg:673/993&994	26N	21W	25&26
10	116258	Tiger Bell #4	Dkt/Pg:672/999&1000	26N	21W	25

6. That between the dates starting at 12 o'clock noon on September 1, 20 06 and ending at 12 o'clock noon on September 1, 20 07 at least $ 1,000.00 dollars worth of work and improvements were done and performed upon said claim(s) or upon one or more of a contiguous group of claims for the benefit of all, wholly or partly outside of a contiguous group of claims for the benefit of all, not including the location work.

7. That the following persons were employed to perform the work and improvements described herein: Kent Dobbins, Beth Wilson, Dean Bush, Wm. Chirqwin, Jim Drury, & others.

8. That the work and improvements performed were: Roadwork. Filled in areas that washed out. Graded roads except where floodwater made impassable. Removed ore from claims for processing. Manual labor, pick&shovel&elec. hammer. Processing ore in mill in Henderson, NV. Some ore processed in Dolan Springs, AZ. Electroplating, etc. as we have in the past yrs. on a cont'd basis. Also exploratory work.

9. Dated: 8-14-07 Signature: [signature]

SUBSCRIBED AND SWORN TO before me, a Notary Public, this 14 day of August 20 07

By: Cmia Dobbins

Notary Public Megan E. Sierk

My Commission Expires May 23, 2010

Bureau of Land Management
Arizona State Office
www.az.blm.gov

MEGAN E. SIERK
Notary Public - Notary Seal
STATE OF MISSOURI
Greene County - Comm.#06889839
My Commission Expires May 23, 2010

No. of Claims: 10 x $10 = 100 00
Check No.: CC Init. SC
Receipt No.: 155 1530
For BLM Use Only

Form: MCF108
Revised Jan. 2006
Page 2 of 2

This form is available from the **Arizona Department of Mines & Mineral Resources** and may be reproduced.

When Recorded Return Document to:

Brendan Galyean
230 Whitetail Drive
Walnut Shade, MO 65771

☐ Check here is this is a change of address.

Telephone: _____

E-mail address: _____

PAGE: 1 of 2 FEE # 2007075180

B:6932 P:164

OFFICIAL RECORDS
OF MOHAVE COUNTY
JOAN MCCALL,
COUNTY RECORDER

08/23/2007 09:33 AM Fee: $19.00
DOC TYPE: PL
PAID BY:KENT DOBBINS

AFFIDAVIT OF PERFORMANCE OF ANNUAL WORK

BLM Date Stamp

RECEIVED
BLM, AZ STATE OFFICE
2007 AUG 23 P 2:00
PHOENIX, ARIZONA

1. State of Arizona, County of Mohave ss:
2. I (Name) Brendan Galyean
3. Reside at (Address) 230 Whitetail Drive

City Walnut Shade County Taney

State MO Zip 65771 being duly sworn, depose and say that I am a citizen of the United States, more than eighteen years of age, and that all of the facts set forth in this affidavit, subject to the provisions and penalties of 18 U.S.C. 1001 pertaining to the filing of false, fictitious, or fraudulent statements with the United States, are true and correct according to the best of my knowledge, information and belief.

4. Owner's name and address (If not shown in Items 1-3 above). _____

5. That I am personally acquainted with the mining claim(s). The work and improvements were made by and at the expense of the owner(s) of said claim(s). Said contiguous group of claims, listed on this document, are situated in the

Weaver (optional) Mining District; Mohave County, Arizona.

Line No.	AMC NUMBER	CLAIM/SITE NAME	COUNTY RECORDER DATA (If available)	TWP	RNG	SEC
1	116237	Blue Bell #3	Dkt/Pg:672 957 & 958	26N	20W	30
2	116238	Blue Bell #4	Dkt/Pg:672 959 & 960	26N	20W	30
3	116239	Blue Bell #5	Dkt/Pg:672 961& 962	26N	20W	30
4	116240	Blue Bell #6	Dkt/Pg:672 963 & 964	26N	20W	30
5	116241	Blue Bell #7	Dkt/Pg:672 965 & 966	26N	20W	30
6	116242	Blue Bell #8	Dkt/Pg:672 967 & 968	26N	20W	30

9/5

AFFIDAVIT OF PERFORMANCE OF ANNUAL WORK – page 2

BLM Date Stamp

RECEIVED
B.L.M. AZ STATE OFFICE
2007 AUG 23 P 2:00
PHOENIX, ARIZONA

7	AMC 107674	Jumpin Jack #8	Dkt/Pg:644 106 & 107	TWP 26N	RNG 20&21W	SEC 30
8	107675	Jumpin Jack #9	Dkt/Pg:644 108 & 109	26N	20&21W	30
9	107676	Jumpin Jack #10	Dkt/Pg:644 110 & 111	26N	20&21W	30
10						

6. That between the dates starting at 12 o'clock noon on September 1, 20 06 and ending at 12 o'clock noon on September 1, 20 07 at least $ 900.00 dollars worth of work and improvements were done and performed upon said claim(s) or upon one or more of a contiguous group of claims for the benefit of all, wholly or partly outside of a contiguous group of claims for the benefit of all, not including the location work.

7. That the following persons were employed to perform the work and improvements described herein: Kent Dobbins, Beth Wilson, Dean Bush, Wm. Chirgwin, Jim Drury, and others.

8. That the work and improvements performed were: Roadwork. Filled in areas that washed out. Graded roads except where floodwater made impassable. Removed ore from claims for processing anual labor, pick&shovel&elec. hammer. Processing ore in mill in Henderson, NV. Some re processed in Dolan Springs, AZ. Electroplating, etc. as we have in the past yrs. on a ont'd basis. Also exploratory work.

9. Dated: 8-13-07 Signature: Brendan J. Galyean

SUBSCRIBED AND SWORN TO before me, a Notary Public, this 13th day of Aug 20 07

By: BrendanGalyean

Notary Public Melanie G. Block

My Commission Expires June 2, 2011

MELANIE G. BLOCK
Notary Public - Notary Seal
STATE OF MISSOURI
Taney County – Comm.#07388609
My Commission Expires June 2, 2011

Bureau of Land Management
Arizona State Office
www.az.blm.gov

No. of Claims: 9 x $10 = 9000
Check No.: CC Init. SC
Receipt No.: 1557530
For BLM Use Only

Form: MCF108
Revised Jan. 2006

This form is available from the **Arizona Department of Mines & Mineral Resources** and may be reproduced.

When Recorded Return Document to:
Bethany R. Wilson
P.O. Box 1770
Dolan Springs, AZ 86441

☐ Check here is this is a change of address.

Telephone: _____

E-mail address: _____

PAGE: 1 of 2 FEE # 2007075179

B:6932 P:162

OFFICIAL RECORDS
OF MOHAVE COUNTY
JOAN MCCALL,
COUNTY RECORDER

08/23/2007 09:33 AM Fee: $19.00
DOC TYPE: PL
PAID BY:KENT DOBBINS

AFFIDAVIT OF PERFORMANCE OF ANNUAL WORK

BLM Date Stamp: RECEIVED B.L.M. AZ STATE OFFICE PHOENIX, ARIZONA 2001 AUG 23 P 2:00

1. State of Arizona, County of Mohave ss:
2. I (Name) Bethany R. Wilson
3. Reside at (Address) P.O. Box 1770

City Dolan Springs County Mohave

State AZ Zip 86441 being duly sworn, depose and say that I am a citizen of the United States, more than eighteen years of age, and that all of the facts set forth in this affidavit, subject to the provisions and penalties of 18 U.S.C. 1001 pertaining to the filing of false, fictitious, or fraudulent statements with the United States, are true and correct according to the best of my knowledge, information and belief.

4. Owner's name and address (If not shown in Items 1-3 above). _____

5. That I am personally acquainted with the mining claim(s). The work and improvements were made by and at the expense of the owner(s) of said claim(s). Said contiguous group of claims, listed on this document, are situated in the

Weaver (optional) Mining District; Mohave County, Arizona.

Line No.	AMC NUMBER	CLAIM/SITE NAME	COUNTY RECORDER DATA (If available)	TWP	RNG	SEC
1	117919	Gold Bell #13	Dkt/Pg:674/26&27	25&26N	20&21W	6&31
2	117920	Gold Bell #14	Dkt/Pg:674/28&29	25&26N	20&21W	6&31
3	117921	Gold Bell #15	Dkt/Pg:674/30&31	25&26N	20&21W	6&31
4	117922	Gold Bell #16	Dkt/Pg:674/32&33	25&26N	20&21W	6&31
5	117936	Gold Bell #30	Dkt/Pg:674/60&61	25&26N	20&21W	6&31
6	117937	Gold Bell #31	Dkt/Pg:674/62&63	25&26	20&21W	6&31

483

10/52

AFFIDAVIT OF PERFORMANCE OF ANNUAL WORK – page 2

BLM Date Stamp

RECEIVED
B.L.M. AZ STATE OFFICE
2007 AUG 23 P 2:00
PHOENIX, ARIZONA

				TWP	RNG	SEC
7	117938	Gold Bell #32	Dkt/Pg:674/64&65	25&26N	20&21W	6&31
8	117939	Tinker Bell #1	Dkt/Pg:673/815&816	26N	20W	31
9	117940	Tinker Bell #2	Dkt/Pg:673/817&818	26N	20W	31
10	117941	Tinker Bell #3	Dkt/Pg:673/819&820	26N	20W	31

6. That between the dates starting at 12 o'clock noon on September 1, 20 06 and ending at 12 o'clock noon on September 1, 20 07 at least $ 1,000.00 dollars worth of work and improvements were done and performed upon said claim(s) or upon one or more of a contiguous group of claims for the benefit of all, wholly or partly outside of a contiguous group of claims for the benefit of all, not including the location work.

7. That the following persons were employed to perform the work and improvements described herein: Kent Dobbins, Beth Wilson, Dean Bush, Wm. Chirgwin, Jim Drury, and others.

8. That the work and improvements performed were: Roadwork. Filled in areas that washed out. Grad-ads except where floodwater made impassable. Removed ore from claims for processing. anual labor, pick & shovel & elec. hammer. Processing ore in mill in Henderson, NV. Some e processed in Dolan Springs, AZ. Electroplating, etc. as we have in the past yrs. on a ont'd basis. Also exploratory work.

9. Dated: Aug. 22, 2007 Signature: x Bethany R. Wilson

SUBSCRIBED AND SWORN TO before me, a Notary Public, this 22 day of August 2007

By: BETHANY R. WILSON

Notary Public Melody Beach

My Commission Expires Feb 8, 2010

OFFICIAL SEAL
MELODY BEACH
NOTARY PUBLIC - State of Arizona
MOHAVE COUNTY
My Comm. Expires Feb. 8, 2010

Bureau of Land Management
Arizona State Office
www.az.blm.gov

No. of Claims: 10 x $10 = 100.00
Check No.: CC Init. SC
Receipt No.: 1551530
For BLM Use Only

Form: MCF108
Revised Jan. 2006

This form is available from the **Arizona Department of Mines & Mineral Resources** and may be reproduced.

When Recorded Return Document to:
Tasha Inmon
2807 N. Farm Road 81
Willard, MO 65781

Check here is this is a change of address.

Telephone: _____

E-mail address: _____

PAGE: 1 of 2 FEE # 2007075178

B:6932 P:160

OFFICIAL RECORDS
OF MOHAVE COUNTY
JOAN MCCALL,
COUNTY RECORDER

08/23/2007 09:33 AM Fee: $19.00
DOC TYPE: PL
PAID BY:KENT DOBBINS

AFFIDAVIT OF PERFORMANCE OF ANNUAL WORK

BLM Date Stamp: RECEIVED B.L.M. AZ STATE OFFICE 2007 AUG 23 P 2:00 PHOENIX, ARIZONA

1. State of Arizona, County of Mohave ss:
2. I (Name) Tasha Inmon
3. Reside at (Address) 2807 N. Farm Rd. 81

City Willard County _____

State MO Zip 65781 being duly sworn, depose and say that I am a citizen of the United States, more than eighteen years of age, and that all of the facts set forth in this affidavit, subject to the provisions and penalties of 18 U.S.C. 1001 pertaining to the filing of false, fictitious, or fraudulent statements with the United States, are true and correct according to the best of my knowledge, information and belief.

4. Owner's name and address (If not shown in Items 1-3 above). _____

5. That I am personally acquainted with the mining claim(s). The work and improvements were made by and at the expense of the owner(s) of said claim(s). Said contiguous group of claims, listed on this document, are situated in the

Weaver (optional) Mining District; Mohave County, Arizona.

Line No.	AMC NUMBER	CLAIM/SITE NAME	COUNTY RECORDER DATA (If available)	TWP	RNG	SEC
1	116256	Tiger Bell #2	Dkt/Pg:672/995&996	26N	20&21W	25
2	116257	Tiger Bell #3	Dkt/Pg:672/997&998	26N	20&21W	25
3	116259	Tiger Bell #5	Dkt/Pg:673/1&2	26N	20&21W	25
4	116260	Tiger Bell #6	Dkt/Pg:673/3&4	26N	20&21W	25
5	116261	Tiger Bell #7	Dkt/Pg:673/5&6	26N	20&21W	25
6						

5/sc

AFFIDAVIT OF PERFORMANCE OF ANNUAL WORK – page 2

BLM Date Stamp

RECEIVED
B.L.M. AZ STATE OFFICE
2007 AUG 23 P 2:00
PHOENIX, ARIZONA

7						
8						
9						
10						

6. That between the dates starting at 12 o'clock noon on September 1, 20 06 and ending at 12 o'clock noon on September 1, 20 07 at least $ 500.00 dollars worth of work and improvements were done and performed upon said claim(s) or upon one or more of a contiguous group of claims for the benefit of all, wholly or partly outside of a contiguous group of claims for the benefit of all, not including the location work.

7. That the following persons were employed to perform the work and improvements described herein: Kent Dobbins, Beth Wilson, Dean Bush, Wm. Chirgwin, Jim Drury, & others.

8. That the work and improvements performed were: Roadwork. Filled in areas that washed out. Graded ads except where floodwater made impassable. Removed ore from claims for processing nual labor, pick&shovel&elec. hammer. Processing ore in mill in Henderson, NV. Some e processed in Dolan Springs, AZ. Electroplating, etc. as we have in the past yrs. on a n't basis. Also exploratory work.

9. Dated: 8/14/07 Signature: Tasha M Inmon

SUBSCRIBED AND SWORN TO before me, a Notary Public, this 14 day of August 20 07

By: Tasha M. Inmon

Notary Public Megan E. Sierk

My Commission Expires May 23, 2010

Bureau of Land Management
Arizona State Office
www.az.blm.gov

MEGAN E. SIERK
Notary Public - Notary Seal
STATE OF MISSOURI
Greene County – Comm.#06889839
My Commission Expires May 23, 2010

No. of Claims: 5 x $10 = 50.00
Check No.: CC Init. SC
Receipt No.: 1551530
For BLM Use Only

Form: MCF108
Revised Jan. 2006
Page 2 of 2

This form is available from the **Arizona Department of Mines & Mineral Resources** and may be reproduced.

When Recorded Return Document to:
William J. Chirgwin
P.O. Box 1558
Dolan Springs, AZ 86441

☐ Check here is this is a change of address.

Telephone: 928-767-3739

E-mail address: _____

PAGE: 1 of 2 FEE # 2007075177

B:6932 P:158

OFFICIAL RECORDS
OF MOHAVE COUNTY
JOAN MCCALL,
COUNTY RECORDER

08/23/2007 09:33 AM Fee: $19.00
DOC TYPE: PL
PAID BY:KENT DOBBINS

AFFIDAVIT OF PERFORMANCE OF ANNUAL WORK

BLM Date Stamp
RECEIVED
BLM, AZ STATE OFFICE
2007 AUG 23 P 2:00
PHOENIX, ARIZONA

1. State of Arizona, County of Mohave ss:

2. I (Name) William J. Chirgwin

3. Reside at (Address) P.O. Box 1558

City Dolan Springs County Mohave

State AZ Zip 86441 being duly sworn, depose and say that I am a citizen of the United States, more than eighteen years of age, and that all of the facts set forth in this affidavit, subject to the provisions and penalties of 18 U.S.C. 1001 pertaining to the filing of false, fictitious, or fraudulent statements with the United States, are true and correct according to the best of my knowledge, information and belief.

4. Owner's name and address (If not shown in Items 1-3 above). _____

5. That I am personally acquainted with the mining claim(s). The work and improvements were made by and at the expense of the owner(s) of said claim(s). Said contiguous group of claims, listed on this document, are situated in the

Weaver (optional) Mining District; Mohave County, Arizona.

Line No.	AMC NUMBER	CLAIM/SITE NAME	COUNTY RECORDER DATA (If available)	TWP	RNG	SEC
1	116264	Tiger Bell #10	Dkt/Pg:673/11&12	26N	21W	24&25
2	116265	Tiger Bell #11	Dkt/Pg:673/13&14	26N	21W	24&25
3	116266	Tiger Bell #12	Dkt/Pg:673/15&16	26N	21W	24&25
4	116267	Tiger Bell #13	Dkt/Pg:673/17&18	26N	21W	24&25
5	116268	Tiger Bell #14	Dkt/Pg:673/19&20	26N	21W	24&25
6	116244	Blue Bell #10	Dkt/Pg:672/971&972	26N	20&21W	30

7/5C

AFFIDAVIT OF PERFORMANCE OF ANNUAL WORK – page 2

BLM Date Stamp

RECEIVED
B.L.M. AZ STATE OFFICE
2007 AUG 23 P 2:00
PHOENIX, ARIZONA

				TWP	RNG	SEC
7	116245	Blue Bell #11	Dkt/Pg:672/973&974	26N	20&21W	30
8						
9						
10						

6. That between the dates starting at 12 o'clock noon on September 1, 20 06 and ending at 12 o'clock noon on September 1, 20 07 at least $ 700.00 dollars worth of work and improvements were done and performed upon said claim(s) or upon one or more of a contiguous group of claims for the benefit of all, wholly or partly outside of a contiguous group of claims for the benefit of all, not including the location work.

7. That the following persons were employed to perform the work and improvements described herein: Kent Dobbins, Beth Wilson, Dean Bush, Wm. Chirgwin, Jim Drury and others.

8. That the work and improvements performed were: Roadwork. Filled in areas that washed out. Graded roads except where floodwater made impassable. Removed ore from claims for processing. Manual labor, pick&shovel&elec. hammer. Processing ore in mill in Henderson, NV. Some ore processed in Dolan Springs, AZ. Electroplating, etc. as we have in the past yrs. on a cont'd. basis. Also exploratory work.

9. Dated: 21 Aug 2007 Signature: x William J. Chirgwin

SUBSCRIBED AND SWORN TO before me, a Notary Public, this 21 day of August 2007

By: William J Chirgwin

Notary Public Dianne Knisely

My Commission Expires 21 May 2011

OFFICIAL SEAL
DIANNE KNISELY
NOTARY PUBLIC - State of Arizona
MOHAVE COUNTY
My Comm. Expires May 21, 2011

Bureau of Land Management
Arizona State Office
www.az.blm.gov

No. of Claims: 7 x $10 = 7000
Check No.: CC Init. SC
Receipt No.: 1551530
For BLM Use Only

Form: MCF108
Revised Jan. 2006
Page 2 of 2

This form is available from the **Arizona Department of Mines & Mineral Resources** and may be reproduced.

THE PURPOSE OF THIS FORM IS TO VERIFY FOR FUTURE REFERENCE THAT CERTAIN SETS OF FORMS OR INDIVIDUAL FORMS WERE RECEIVED AND PROCESSED BY YOUR OFFICE. THIS FORM WILL BE USED AS PROOF IF ANY FORMS ARE SUBSEQUENTLY LOST BY YOUR OFFICE.

(PLEASE INITIAL TO THE LEFT OF EACH TYPE OF FORM AFTER PROCESSING)

I HAVE RECEIVED AND PROCESSED THE FOLLOWING FORM(S):

✓ **WILLIAM J. CHIRGWIN:**
1 AFFIDAVIT OF PERFORMANCE OF ANNUAL WORK
1 MAINTENANCE FEE WAIVER CERTIFICATION

✓ **BETHANY R. WILSON:**
1 AFFIDAVIT OF PERFORMANCE OF ANNUAL WORK
1 MAINTENANCE FEE WAIVER CERTIFICATION

✓ **BRENDAN GALYEAN:**
1 AFFIDAVIT OF PERFORMANCE OF ANNUAL WORK
1 MAINTENANCE FEE WAIVER CERTIFICATION

✓ **TASHA INMON:**
1 AFFIDAVIT OF PERFORMANCE OF ANNUAL WORK
1 MAINTENANCE FEE WAIVER CERTIFICATION

✓ **CRAIG DOBBINS:**
1 AFFIDAVIT OF PERFORMANCE OF ANNUAL WORK
1 MAINTENANCE FEE WAIVER CERTIFICATION

✓ **KENT DOBBINS:** (5 Claims)
1 AFFIDAVIT OF PERFORMANCE OF ANNUAL WORK
1 MAINTENANCE FEE WAIVER CERTIFICATION

✓ **KENT DOBBINS:** (1 Claim)
1 AFFIDAVIT OF PERFORMANCE OF ANNUAL WORK
1 MAINTENANCE FEE WAIVER CERTIFICATION

✓ **LEE WILSON:**
1 AFFIDAVIT OF PERFORMANCE OF ANNUAL WORK
1 MAINTENANCE FEE WAIVER CERTIFICATION

ALL FORMS WERE FILED AS REQUIRED AND ALL FEES WERE PAID.

Susie Cruz
BLM EMPLOYEE SIGNATURE

8/23/07
DATE

RECEIVED
B.L.M.
AZ STATE OFFICE
2007 AUG 23 P 2:02
PHOENIX, ARIZONA

BLM STAMP

United States Department of the Interior
Bureau of Land Management
BUSINESS & SUPPORT SVCS DIV
ONE N CENTRAL AVE SUITE 800
PHOENIX, AZ 85004 -4427
Phone: (602) 417-9200

Receipt

No: 1551530

Transaction #: 1603050
Date of Transaction: 08/23/2007

CUSTOMER:	DONALD L STEWART 1837 W CAMINO LN SPRINGFIELD,MO 65810

LINE #	QTY	DESCRIPTION	REMARKS	UNIT PRICE	TOTAL
1	1.00	LOCATABLE MINERALS / MINING CLAIMS-NOT NEW-UNADJUD,ONE AUTH NO. ONLY / MINING CLAIM MONEY RECEIVED (455) **CASES:** AMC117968/$520.00	POL 2007 + WAIVER 2008 (52)	- n/a -	520.00
				TOTAL:	**$520.00**

PAYMENT INFORMATION

NOTE: Items will appear on credit card statement as "Bureau of Land Management".

1	AMOUNT:	$520.00	POSTMARKED:	N/A
	TYPE:	CREDIT CARD	RECEIVED:	08/23/2007
	NAME:	STEWART, DONALD L 1837 W CAMINO LN SPRINGFIELD MO 65810		
	CARD NO:	XXXXXXXXXXXX6458	AUTH CODE:	01186B
	NAME ON CARD:	DONALD L STEWART		
	EXPIRES:	08/31/2008		
	SIGNATURE:			

REMARKS

This receipt was generated by the automated BLM Collections and Billing System and is a paper representation of a portion of the official electronic record contained therein.

513

Form 3830-2
(March 2007)

UNITED STATES DEPARTMENT OF THE INTERIOR
BUREAU OF LAND MANAGEMENT

FORM APPROVED
OMB NO. 1004-0114
Expires: February 28, 2010

AMC 116255

MAINTENANCE FEE WAIVER CERTIFICATION

SEE INSTRUCTIONS ON REVERSE

1. This small miner waiver is filed for the assessment year beginning at noon on September 1, 2007 and ending at noon on September 1, 2008.
2. The undersigned and all related parties owned ten or fewer mining claims, mill, or tunnel sites located and maintained on Federal lands in the United States of America on September 1, 2007.
3. The undersigned have performed the assessment work **required by law** for each mining claim listed **prior to filing this waiver** and understand that by filing this form; an affidavit of assessment work **must** be recorded by the December 30th following the filing of this waiver.
4. The undersigned understand that if the assessment work obligation has not yet come due under 30 U.S.C. 28 (for those claims in their first assessment year only); a notice of intent to hold reciting this condition **must** be recorded by the December 30th following the filing of this waiver.
5. The undersigned understand that mill and tunnel sites may also be listed upon this waiver and be waived from payment of the maintenance fee; and that a notice of intent to hold for these sites is required to be recorded by the December 30th immediately following the filing of this waiver.
6. The undersigned understand and acknowledge that pursuant to 43 U.S.C. 1212 and 18 U.S.C. 1001; the filing or recording of a false, fictitious, or fraudulent document with the Bureau of Land Management may result in a fine of up to $250,000, a prison term not to exceed five years, or both.
7. The mining claims, mill or tunnel sites for which this waiver from payment of the maintenance fees is requested are:

	CLAIM OR SITE NAME	BLM RECORDATION SERIAL NUMBER
1.	Tiger Bell #2	116256
2.	Tiger Bell #3	116257
3.	Tiger Bell #5	116259
4.	Tiger Bell #6	116260
5.	Tiger Bell #7	116261
6.		
7.		
8.		
9.		
10.		

The owner(s) (claimants) of the above mining claims and sites are:

Tasha Inmon
(Owner's Name - Please Print)

x Tasha M Inmon
(Owner's Signature)

2807 N. Farm Road 81
(Street or P.O. Box)

Willard — MO — 65781
(City) (State) (Zip Code)

(Owner's Name - Please Print)

(Owner's Signature)

(Street or P.O. Box)

(City) (State) (Zip Code)

(Owner's Name - Please Print)

(Owner's Signature)

(Street or P.O. Box)

(City) (State) (Zip Code)

ENTERED IN COMPUTER

(Continued on page 2)

RE 9/18/07

5/5C

(Owner's Name - Please Print)	(Owner's Signature)		
(Street or P.O. Box)	(City)	(State)	(Zip Code)
(Owner's Name - Please Print)	(Owner's Signature)		
(Street or P.O. Box)	(City)	(State)	(Zip Code)
(Owner's Name - Please Print)	(Owner's Signature)		
(Street or P.O. Box)	(City)	(State)	(Zip Code)
(Owner's Name - Please Print)	(Owner's Signature)		
(Street or P.O. Box)	(City)	(State)	(Zip Code)

INSTRUCTIONS

1. This certification is made under the provisions of § 1744 of Title 43 and § 28-28k of Title 30 of the United States Code; and the regulations thereunder (43 CFR Part 3830).
2. The claimant(s) **must** fill in the dates in paragraph 1 for the beginning and ending of the assessment year for which this waiver is sought.
3. The claimant(s) **must** fill in the date in paragraph 2 for the beginning of the assessment year for which this waiver is sought.
4. All claim and site names and Bureau of Land Management (BLM) serial numbers **must** be listed for the mining claims, mill sites, and tunnel sites for which the waiver is sought.
5. All owners of the mining claims, mill sites, and tunnel sites and their addresses **must** be given.
6. This waiver form **must** be signed by all the claimants or their designated agent, in original form. If an agent is designated, a notarized designation of agent, signed by all of the claimants with proper address given, **must** be submitted with this waiver.
7. This form **must** be filed no later than September 1st for the upcoming assessment year in the BLM State Office where the mining claims or sites are recorded, or the waiver cannot be granted by the BLM. (Example: to obtain a waiver for the assessment year 2000, which begins at noon on September 1, 1999, you **must** qualify for and file for a waiver no later than September 1, 1999, in the proper BLM State Office).
8. For all mining claims which require assessment work, you **must** record an affidavit of labor on or before the December 30th immediately following the filing of this waiver. For all other mining claims or sites waived, you must record a notice of intent to hold on or before the December 30th immediately following the filing of this waiver.
9. Mill and tunnel sites may also be listed upon this waiver and be waived from payment of the maintenance fee. A notice of intent to hold for these sites is required to be filed by the December 30th following the filing of this waiver.

NOTICE/BURDEN HOURS STATEMENT

The Privacy Act of 1974, *as amended,* and the regulation in 43 CFR 2.48(d) provide that you be furnished the following information in connection with the information required by this certification of waiver from rental fees.

AUTHORITY: 30 U.S.C. 28-28k; 43 U.S.C. 1201, 1457, 1740, and 1744; and 43 CFR 3830.

PRINCIPLE PURPOSE: This information is to be used to verify that the owner(s) (claimants) of a mining claim has complied with 30 U.S.C. 28f and is entitled to perform assessment work in lieu of paying the maintenance fee for the mining claims listed on this form.

ROUTINE USE: (1) Adjudication of the claimant(s) certification of waiver from paying the maintenance fee otherwise required by 30 U.S.C. 28f. (2) Disclosure may be made to appropriate Federal agencies when location is made within the agency's geographic area of responsibility. (3) Information from the record and/or the record will be transferred to the appropriate Federal, State, or local agency, or a member of the public in response to a specific request for pertinent information. (4) Information may also be provided to the Department of Justice or in a proceeding before a court or adjudicative body; or to Federal, State, local or foreign agencies when needed for enforcement of civil or criminal codes or applicable regulations concerning title rights upon the public land.

EFFECT OF NOT PROVIDING INFORMATION: Disclosure of this information is required by 30 U.S.C. 28f and 43 CFR Part 3830 for those qualified claimants wishing to take the small miner waiver allowed. Failure to supply the information required in this form to support the claimants certification of waiver from payment of the otherwise required maintenance fees will result in the waiver being disallowed and the mining claims subject to forfeiture by BLM under 30 U.S.C. 28i.

The Paperwork Reduction Act of 1995 requires us to inform you that:

This information is being collected to allow the BLM to determine if you qualify for a waiver from the payment of $100 per mining claim or site maintenance fee established in 30 U.S.C. 28f and the implementing regulations at 43 CFR 3830. A response to this request is required in accordance with the statute to obtain your benefit.

BLM would like you to know that you do not have to respond to this, or any other, Federal agency-sponsored information collection unless it displays a currently valid OMB control number.

Public reporting burden for this form is estimated to average 20 minutes (.33 hours) per response, including time to review instructions, gathering and maintaining data, and completing and reviewing the form. Direct comments regarding this burden estimate, or any other aspect of this form, to the U.S. Department of the Interior, Bureau of Land Management, (1004-0114) Bureau Information Collection Clearance Officer (WO-630), Mail Stop 401 LS, 1849 C St., N.W., Washington, D.C. 20240.

PHOENIX, ARIZONA

FOR OFFICIAL USE ONLY

2001 AUG 23 P 1:49

RECEIVED
B.L.M. AZ STATE OFFICE

517

Form 3830-2
(March 2007)

UNITED STATES DEPARTMENT OF THE INTERIOR
BUREAU OF LAND MANAGEMENT

FORM APPROVED
OMB NO. 1004-0114
Expires: February 28, 2010

AMC 116255

MAINTENANCE FEE WAIVER CERTIFICATION

SEE INSTRUCTIONS ON REVERSE

1. This small miner waiver is filed for the assessment year beginning at noon on September 1, 2007 and ending at noon on September 1, 2008.
2. The undersigned and all related parties owned ten or fewer mining claims, mill, or tunnel sites located and maintained on Federal lands in the United States of America on September 1, 2007.
3. The undersigned have performed the assessment work **required by law** for each mining claim listed **prior to filing this waiver** and understand that by filing this form; an affidavit of assessment work **must** be recorded by the December 30th following the filing of this waiver.
4. The undersigned understand that if the assessment work obligation has not yet come due under 30 U.S.C. 28 (for those claims in their first assessment year only); a notice of intent to hold reciting this condition **must** be recorded by the December 30th following the filing of this waiver.
5. The undersigned understand that mill and tunnel sites may also be listed upon this waiver and be waived from payment of the maintenance fee; and that a notice of intent to hold for these sites is required to be recorded by the December 30th immediately following the filing of this waiver.
6. The undersigned understand and acknowledge that pursuant to 43 U.S.C. 1212 and 18 U.S.C. 1001; the filing or recording of a false, fictitious, or fraudulent document with the Bureau of Land Management may result in a fine of up to $250,000, a prison term not to exceed five years, or both.
7. The mining claims, mill or tunnel sites for which this waiver from payment of the maintenance fees is requested are:

	CLAIM OR SITE NAME	BLM RECORDATION SERIAL NUMBER
1.	Tiger Bell #15	116269
2.	Tiger Bell #16	116270
3.	Tiger Bell #17	116271
4.	Tiger Bell #18	116272
5.	Tiger Bell #19	116273
6.		
7.		
8.		
9.		
10.		

The owner(s) (claimants) of the above mining claims and sites are:

Courtney McCurdy
(Owner's Name - Please Print)

x Courtney J McCurdy
(Owner's Signature)

3002 W. Saratoga
(Street or P.O. Box)

Ozark — MO — 65721
(City) (State) (Zip Code)

(Owner's Name - Please Print)

(Owner's Signature)

(Street or P.O. Box)

(City) (State) (Zip Code)

(Owner's Name - Please Print)

(Owner's Signature)

(Street or P.O. Box)

(City) (State) (Zip Code)

(Continued on page 2)

ENTERED IN COMPUTER
RE 9/18/07

5/5c

(Owner's Name - Please Print)	(Owner's Signature)		
(Street or P.O. Box)	(City)	(State)	(Zip Code)
(Owner's Name - Please Print)	(Owner's Signature)		
(Street or P.O. Box)	(City)	(State)	(Zip Code)
(Owner's Name - Please Print)	(Owner's Signature)		
(Street or P.O. Box)	(City)	(State)	(Zip Code)
(Owner's Name - Please Print)	(Owner's Signature)		
(Street or P.O. Box)	(City)	(State)	(Zip Code)

INSTRUCTIONS

1. This certification is made under the provisions of § 1744 of Title 43 and § 28-28k of Title 30 of the United States Code; and the regulations thereunder (43 CFR Part 3830).
2. The claimant(s) **must** fill in the dates in paragraph 1 for the beginning and ending of the assessment year for which this waiver is sought.
3. The claimant(s) **must** fill in the date in paragraph 2 for the beginning of the assessment year for which this waiver is sought.
4. All claim and site names and Bureau of Land Management (BLM) serial numbers **must** be listed for the mining claims, mill sites, and tunnel sites for which the waiver is sought.
5. All owners of the mining claims, mill sites, and tunnel sites and their addresses **must** be given.
6. This waiver form **must** be signed by all the claimants or their designated agent, in original form. If an agent is designated, a notarized designation of agent, signed by all of the claimants with proper address given, **must** be submitted with this waiver.
7. This form **must** be filed no later than September 1st for the upcoming assessment year in the BLM State Office where the mining claims or sites are recorded, or the waiver cannot be granted by the BLM. (Example: to obtain a waiver for the assessment year 2000, which begins at noon on September 1, 1999, you **must** qualify for and file for a waiver no later than September 1, 1999, in the proper BLM State Office).
8. For all mining claims which require assessment work, you **must** record an affidavit of labor on or before the December 30th immediately following the filing of this waiver. For all other mining claims or sites waived, you must record a notice of intent to hold on or before the December 30th immediately following the filing of this waiver.
9. Mill and tunnel sites may also be listed upon this waiver and be waived from payment of the maintenance fee. A notice of intent to hold for these sites is required to be filed by the December 30th following the filing of this waiver.

NOTICE/BURDEN HOURS STATEMENT

The Privacy Act of 1974, *as amended,* and the regulation in 43 CFR 2.48(d) provide that you be furnished the following information in connection with the information required by this certification of waiver from rental fees.

AUTHORITY: 30 U.S.C. 28-28k; 43 U.S.C. 1201, 1457, 1740, and 1744; and 43 CFR 3830.

PRINCIPLE PURPOSE: This information is to be used to verify that the owner(s) (claimants) of a mining claim has complied with 30 U.S.C. 28f and is entitled to perform assessment work in lieu of paying the maintenance fee for the mining claims listed on this form.

ROUTINE USE: (1) Adjudication of the claimant(s) certification of waiver from paying the maintenance fee otherwise required by 30 U.S.C. 28f. (2) Disclosure may be made to appropriate Federal agencies when location is made within the agency's geographic area of responsibility. (3) Information from the record and/or the record will be transferred to the appropriate Federal, State, or local agency, or a member of the public in response to a specific request for pertinent information. (4) Information may also be provided to the Department of Justice or in a proceeding before a court or adjudicative body; or to Federal, State, local or foreign agencies when needed for enforcement of civil or criminal codes or applicable regulations concerning title rights upon the public land.

EFFECT OF NOT PROVIDING INFORMATION: Disclosure of this information is required by 30 U.S.C. 28f and 43 CFR Part 3830 for those qualified claimants wishing to take the small miner waiver allowed. Failure to supply the information required in this form to support the claimants certification of waiver from payment of the otherwise required maintenance fees will result in the waiver being disallowed and the mining claims subject to forfeiture by BLM under 30 U.S.C. 28i.

The Paperwork Reduction Act of 1995 requires us to inform you that:

This information is being collected to allow the BLM to determine if you qualify for a waiver from the payment of $100 per mining claim or site maintenance fee established in 30 U.S.C. 28f and the implementing regulations at 43 CFR 3830. A response to this request is required in accordance with the statute to obtain your benefit.

BLM would like you to know that you do not have to respond to this, or any other, Federal agency-sponsored information collection unless it displays a currently valid OMB control number.

Public reporting burden for this form is estimated to average 20 minutes (.33 hours) per response, including time to review instructions, gathering and maintaining data, and completing and reviewing the form. Direct comments regarding this burden estimate, or any other aspect of this form, to the U.S. Department of the Interior, Bureau of Land Management, (1004-0114) Bureau Information Collection Clearance Officer (WO-630), Mail Stop 401 LS, 1849 C St, N.W., Washington, D.C. 20240.

PHOENIX, ARIZONA

FOR OFFICIAL USE ONLY

2001 AUG 23 P 1:31

RECEIVED
B.L.M. AZ STATE OFFICE

519

Form 3830-2
(March 2007)

UNITED STATES DEPARTMENT OF THE INTERIOR
BUREAU OF LAND MANAGEMENT

FORM APPROVED
OMB NO. 1004-0114
Expires: February 28, 2010

AMC116255

MAINTENANCE FEE WAIVER CERTIFICATION

SEE INSTRUCTIONS ON REVERSE

1. This small miner waiver is filed for the assessment year beginning at noon on September 1, 2007 and ending at noon on September 1, 2008.
2. The undersigned and all related parties owned ten or fewer mining claims, mill, or tunnel sites located and maintained on Federal lands in the United States of America on September 1, 2007.
3. The undersigned have performed the assessment work **required by law** for each mining claim listed **prior to filing this waiver** and understand that by filing this form; an affidavit of assessment work **must** be recorded by the December 30th following the filing of this waiver.
4. The undersigned understand that if the assessment work obligation has not yet come due under 30 U.S.C. 28 (for those claims in their first assessment year only); a notice of intent to hold reciting this condition **must** be recorded by the December 30th following the filing of this waiver.
5. The undersigned understand that mill and tunnel sites may also be listed upon this waiver and be waived from payment of the maintenance fee; and that a notice of intent to hold for these sites is required to be recorded by the December 30th immediately following the filing of this waiver.
6. The undersigned understand and acknowledge that pursuant to 43 U.S.C. 1212 and 18 U.S.C. 1001; the filing or recording of a false, fictitious, or fraudulent document with the Bureau of Land Management may result in a fine of up to $250,000, a prison term not to exceed five years, or both.
7. The mining claims, mill or tunnel sites for which this waiver from payment of the maintenance fees is requested are:

	CLAIM OR SITE NAME	BLM RECORDATION SERIAL NUMBER
1.	Tiger Bell #21	116275
2.	Tiger Bell #22	116276
3.	Tiger Bell #23	116277
4.	Tiger Bell #24	116278
5.	Tiger Bell #25	116279
6.		
7.		
8.		
9.		
10.		

The owner(s) (claimants) of the above mining claims and sites are:

J. Donald Stewart
(Owner's Name - Please Print)

X _____
(Owner's Signature)

2634 W. Arlington
(Street or P.O. Box)

Springfield | MO | 65810
(City) | (State) | (Zip Code)

(Owner's Name - Please Print)

(Owner's Signature)

(Street or P.O. Box)

(City) | (State) | (Zip Code)

(Owner's Name - Please Print)

(Owner's Signature)

(Street or P.O. Box)

(City) | (State) | (Zip Code)

(Continued on page 2)

ENTERED IN COMPUTER
RE 9/18/07

5/5C

(Owner's Name - Please Print)	(Owner's Signature)		
(Street or P.O. Box)	(City)	(State)	(Zip Code)
(Owner's Name - Please Print)	(Owner's Signature)		
(Street or P.O. Box)	(City)	(State)	(Zip Code)
(Owner's Name - Please Print)	(Owner's Signature)		
(Street or P.O. Box)	(City)	(State)	(Zip Code)
(Owner's Name - Please Print)	(Owner's Signature)		
(Street or P.O. Box)	(City)	(State)	(Zip Code)

INSTRUCTIONS

1. This certification is made under the provisions of § 1744 of Title 43 and § 28-28k of Title 30 of the United States Code; and the regulations thereunder (43 CFR Part 3830).
2. The claimant(s) **must** fill in the dates in paragraph 1 for the beginning and ending of the assessment year for which this waiver is sought.
3. The claimant(s) **must** fill in the date in paragraph 2 for the beginning of the assessment year for which this waiver is sought.
4. All claim and site names and Bureau of Land Management (BLM) serial numbers **must** be listed for the mining claims, mill sites, and tunnel sites for which the waiver is sought.
5. All owners of the mining claims, mill sites, and tunnel sites and their addresses **must** be given.
6. This waiver form **must** be signed by all the claimants or their designated agent, in original form. If an agent is designated, a notarized designation of agent, signed by all of the claimants with proper address given, **must** be submitted with this waiver.
7. This form **must** be filed no later than September 1st for the upcoming assessment year in the BLM State Office where the mining claims or sites are recorded, or the waiver cannot be granted by the BLM. (Example: to obtain a waiver for the assessment year 2000, which begins at noon on September 1, 1999, you **must** qualify for and file for a waiver no later than September 1, 1999, in the proper BLM State Office).
8. For all mining claims which require assessment work, you **must** record an affidavit of labor on or before the December 30th immediately following the filing of this waiver. For all other mining claims or sites waived, you must record a notice of intent to hold on or before the December 30th immediately following the filing of this waiver.
9. Mill and tunnel sites may also be listed upon this waiver and be waived from payment of the maintenance fee. A notice of intent to hold for these sites is required to be filed by the December 30th following the filing of this waiver.

NOTICE/BURDEN HOURS STATEMENT

The Privacy Act of 1974, *as amended,* and the regulation in 43 CFR 2.48(d) provide that you be furnished the following information in connection with the information required by this certification of waiver from rental fees.

AUTHORITY: 30 U.S.C. 28-28k; 43 U.S.C. 1201, 1457, 1740, and 1744; and 43 CFR 3830.

PRINCIPLE PURPOSE: This information is to be used to verify that the owner(s) (claimants) of a mining claim has complied with 30 U.S.C. 28f and is entitled to perform assessment work in lieu of paying the maintenance fee for the mining claims listed on this form.

ROUTINE USE: (1) Adjudication of the claimant(s) certification of waiver from paying the maintenance fee otherwise required by 30 U.S.C. 28f. (2) Disclosure may be made to appropriate Federal agencies when location is made within the agency's geographic area of responsibility. (3) Information from the record and/or the record will be transferred to the appropriate Federal, State, or local agency, or a member of the public in response to a specific request for pertinent information. (4) Information may also be provided to the Department of Justice or in a proceeding before a court or adjudicative body; or to Federal, State, local or foreign agencies when needed for enforcement of civil or criminal codes or applicable regulations concerning title rights upon the public land.

EFFECT OF NOT PROVIDING INFORMATION: Disclosure of this information is required by 30 U.S.C. 28f and 43 CFR Part 3830 for those qualified claimants wishing to take the small miner waiver allowed. Failure to supply the information required in this form to support the claimants certification of waiver from payment of the otherwise required maintenance fees will result in the waiver being disallowed and the mining claims subject to forfeiture by BLM under 30 U.S.C. 28i.

The Paperwork Reduction Act of 1995 requires us to inform you that:

This information is being collected to allow the BLM to determine if you qualify for a waiver from the payment of $100 per mining claim or site maintenance fee established in 30 U.S.C. 28f and the implementing regulations at 43 CFR 3830. A response to this request is required in accordance with the statute to obtain your benefit.

BLM would like you to know that you do not have to respond to this, or any other, Federal agency-sponsored information collection unless it displays a currently valid OMB control number.

Public reporting burden for this form is estimated to average 20 minutes (.33 hours) per response, including time to review instructions, gathering and maintaining data, and completing and reviewing the form. Direct comments regarding this burden estimate, or any other aspect of this form, to the U.S. Department of the Interior, Bureau of Land Management, (1004-0114) Bureau Information Collection Clearance Officer (WO-630), Mail Stop 401 LS, 1849 C St., N.W., Washington, D.C. 20240.

PHOENIX, AZ

FOR OFFICIAL USE ONLY

2001 AUG 23 P 1:31

RECEIVED
B.L.M. AZ STATE OFFICE

*When Recorded Return Document to:

Bethany R. Wilson
P.O. Box 1770
Dolan Springs, AZ 86441

☐ Check here is this is a change of address.

Telephone: _____

E-mail address: _____

PAGE: 1 of 2 FEE # 2006084516

B:6420 P:89

OFFICIAL RECORDS
OF MOHAVE COUNTY
JOAN MCCALL,
COUNTY RECORDER

08/24/2006 08:27 AM Fee: $19.00
DOC TYPE: PL
PAID BY:KENT DOBBINS

RECEIVED
BLM
AZ STATE OFFICE
2006 AUG 24 P 1:23
PHOENIX, ARIZONA

BLM
Date
Stamp

AMC 356471
AMC 117907
AMC 116255
AMC 117939
AMC 107667
AMC 116235

AFFIDAVIT OF PERFORMANCE OF ANNUAL WORK

1. State of Arizona, County of Mohave ss:

2. I (Name) Bethany R. Wilson

3. Reside at (Address) P.O. Box 1770

City Dolan Springs County Mohave

State AZ Zip 86441 being duly sworn, depose and say that I am a citizen of the United States, more than eighteen years of age, and that all of the facts set forth in this affidavit, subject to the provisions and penalties of 18 U.S.C. 1001 pertaining to the filing of false, fictitious, or fraudulent statements with the United States, are true and correct according to the best of my knowledge, information and belief..

4. Owner's name and address (If not shown in Items 1-3 above). _____

5. That I am personally acquainted with the mining claim(s). The work and improvements were made by and at the expense of the owner(s) of said claim(s). Said contiguous group of claims, listed on this document, are situated in the

Weaver (optional) Mining District; Mohave County, Arizona.

Line No.	AMC NUMBER	CLAIM/SITE NAME	COUNTY RECORDER DATA (If available)	TWP	RNG	SEC
1	117919	Gold Bell #13	Dkt/Pg:674/26&27	25&26N	20&21W	6&31
2	117920	Gold Bell #14	Dkt/Pg:674/28&29	25&26N	20&21W	6&31
3	117921	Gold Bell #15	Dkt/Pg:674/30&31	25&26N	20&21W	6&31
4	117922	Gold Bell #16	Dkt/Pg:674/32&33	25&26N	20&21W	6&31
5	117936	Gold Bell #30	Dkt/Pg:674/60&61	25&26N	20&21W	6&31
6	117937	Gold Bell #31	Dkt/Pg:674/62&63	25&26N	20&21W	6&31

Form: MCF108
Revised June 2005

ENTERED IN ERROR

R2 8/31/06

10/SC

BLM Date Stamp

RECEIVED
B.L.M. AZ STATE OFFICE
2006 AUG 24 P 12:21
PHOENIX, ARIZONA

				Twp	Rng	Sec
7	117938	Gold Bell #32	Dkt/Pg:674/64&65	25&26N	20&21W	6&31
8	117939	Tinker Bell #1	Dkt/Pg:673/815&816	26N	20W	31
9	117940	Tinker Bell #2	Dkt/Pg:673/817&818	26N	20W	31
10	117941	Tinker Bell #3	Dkt/Pg:673/819&820	26N	20W	31

6. That between the dates starting at 12 o'clock noon on September 1, 20 05 and ending at 12 o'clock noon on September 1, 20 06 at least $ 1,000.00 dollars worth of work and improvements were done and performed upon said claim(s) or upon one or more of a contiguous group of claims for the benefit of all, wholly or partly outside of a contiguous group of claims for the benefit of all, not including the location work.

7. That the following persons were employed to perform the work and improvements described herein: Kent Dobbins,Wm.Chirgwin,Bill Singleton,Bill Lee,Beth Wilson,Lee Wilson & others.

8. That the work and improvements performed were: Repair roads where washed out.Grade roads.Remove ore by pick&shovel.Buckets-to-barrels & haul out for processing on/off site for exploration & special processing.

9. Dated: 8-21-06 Signature: Bethany R. Wilson

SUBSCRIBED AND SWORN TO before me, a Notary Public, this 21 day of August 20 06

By: Bethany R. Wilson

Notary Public Melody Beach

My Commission Expires Feb 8 2010

OFFICIAL SEAL
MELODY BEACH
NOTARY PUBLIC - State of Arizona
MOHAVE COUNTY
My Comm. Expires Feb. 8, 2010

Bureau of Land Management
Arizona State Office
www.az.blm.gov

No. of Claims: 10 x $10 = 100.00
Check No.: CASH Init. SC
Receipt No.: 1343019
For BLM Use Only

Form: MCF108
Revised June 2005

This form is available from the **Arizona Department of Mines & Mineral Resources** and may be reproduced

When Recorded Return Documen

Brendan Galyean
230 Whitetail Drive
Walnut Shade, MO 65771

☐ Check here is this is a change of address.

Telephone: _____

E-mail address: _____

PAGE: 1 of 2 FEE # 2006084517

B:6420 P:91

OFFICIAL RECORDS
OF MOHAVE COUNTY
JOAN MCCALL,
COUNTY RECORDER

08/24/2006 08:27 AM Fee: $19.00
DOC TYPE: PL
PAID BY:KENT DOBBINS

AFFIDAVIT OF PERFORMANCE OF ANNUAL WORK

BLM Date Stamp
RECEIVED
B.L.M. AZ STATE OFFICE
2006 AUG 24 P 1:23
PHOENIX, ARIZONA

1. State of Arizona, County of Mohave ss:
2. I (Name) Brendan Galyean
3. Reside at (Address) 230 Whitetail Drive

City Walnut Shade County _____

State MO Zip 65771 being duly sworn, depose and say that I am a citizen of the United States, more than eighteen years of age, and that all of the facts set forth in this affidavit, subject to the provisions and penalties of 18 U.S.C. 1001 pertaining to the filing of false, fictitious, or fraudulent statements with the United States, are true and correct according to the best of my knowledge, information and belief..

4. Owner's name and address (If not shown in Items 1-3 above). _____

5. That I am personally acquainted with the mining claim(s). The work and improvements were made by and at the expense of the owner(s) of said claim(s). Said contiguous group of claims, listed on this document, are situated in the

Weaver (optional) Mining District; Mohave County, Arizona.

Line No.	AMC NUMBER	CLAIM/SITE NAME	COUNTY RECORDER DATA (If available)	TWP	RNG	SEC
1	116237	Blue Bell #3	DKT/Pg 672 957 & 958	26N	20W	30
2	116238	Blue Bell #4	DKT/Pg672 959 & 960	26N	20W	30
3	116239	Blue Bell #5	DKT/Pg 672 961 & 962	26N	20W	30
4	116240	Blue Bell #6	DKT/Pg 672 963 & 964	26N	20W	30
5	116241	Blue Bell #7	DKT/Pg 672 965 & 966	26N	20W	30
6	116242	Blue Bell #8	DKT/Pg 672 967 & 968	26N	20W	30

9/SC

BLM Date Stamp

RECEIVED
B.L.M. AZ STATE OFFICE
2006 AUG 24 P 1:23
PHOENIX, ARIZONA

7	AMC 107674	Jumpin Jack #8	DKT/Pg 644 106 & 107	Twp 26N	Rng 20&21W	Sec 30
8	107675	Jumpin Jack #9	DKT/Pg 644 108 & 109	26N	20&21W	30
9	107676	Jumpin Jack #10	DKT/Pg 644 110 & 111	26N	20&21W	30
10						

6. That between the dates starting at 12 o'clock noon on September 1, 20 05 and ending at 12 o'clock noon on September 1, 20 06 at least $ 900.00 dollars worth of work and improvements were done and performed upon said claim(s) or upon one or more of a contiguous group of claims for the benefit of all, wholly or partly outside of a contiguous group of claims for the benefit of all, not including the location work.

7. That the following persons were employed to perform the work and improvements described herein: Kent Dobbins, Wm. Chirgwin, Bill Singleton, Bill Lee, Beth Wilson, Lee Wilson, & others.

8. That the work and improvements performed were: Repair roads where washed out. Grade roads. Remove ore by pick&shovel. Buckets-to-barrels & haul out for processing on/off sit for exploration & special processing.

9. Dated: 8-18-06 Signature: Brendan Dalyan

SUBSCRIBED AND SWORN TO before me, a Notary Public, this 18 day of August 20 06.

By: Sandra K. Capps

Notary Public Sandra K Capps Sandra K Capps

My Commission Expires Jan 29, 2010

SANDRA K. CAPPS
Notary Public - Notary Seal
STATE OF MISSOURI
Taney County – Comm.#06831587
My Commission Expires Jan. 29, 2010

Bureau of Land Management
Arizona State Office
www.az.blm.gov

No. of Claims: 9 10 x $5 = 90 00
Check No.: CASH Init. SR
Receipt No.: 134019
For BLM Use Only

Form: MCF108
Revised June 2005

This form is available from th izona Department of Mines & Mineral Resources and may be reproduced.

When Recorded Return Document to:

Lee Wilson
P.O. Box 1770
Dolan Springs, AZ 86441

☐ Check here is this is a change of address.

Telephone: 928-767-3873

E-mail address: _____

PAGE: 1 of 2 FEE # 2006084518

B:6420 P:93

OFFICIAL RECORDS
OF MOHAVE COUNTY
JOAN MCCALL,
COUNTY RECORDER

08/24/2006 08:27 AM Fee: $19.00
DOC TYPE: PL
PAID BY:KENT DOBBINS

AFFIDAVIT OF PERFORMANCE OF ANNUAL WORK

BLM Date Stamp
RECEIVED
B.L.M. AZ STATE OFFICE
2006 AUG 24 P 1:25
PHOENIX, ARIZONA

1. State of Arizona, County of Mohave ss:

2. I (Name) Lee Wilson

3. Reside at (Address) P.O. Box 1770

City Dolan Springs County Mohave

State AZ Zip 86441 being duly sworn, depose and say that I am a citizen of the United States, more than eighteen years of age, and that all of the facts set forth in this affidavit, subject to the provisions and penalties of 18 U.S.C. 1001 pertaining to the filing of false, fictitious, or fraudulent statements with the United States, are true and correct according to the best of my knowledge, information and belief..

4. Owner's name and address (If not shown in Items 1-3 above). _____

5. That I am personally acquainted with the mining claim(s). The work and improvements were made by and at the expense of the owner(s) of said claim(s). Said contiguous group of claims, listed on this document, are situated in the

Weaver (optional) Mining District; Mohave County, Arizona.

Line No.	AMC NUMBER	CLAIM/SITE NAME	COUNTY RECORDER DATA (If available)	TWP	RNG	SEC
1	117942	Tinker Bell #4	Dkt/Pg:673/821&822	26N	20W	31
2	117943	Tinker Bell #5	Dkt/Pg:673/823&824	26N	20W	31
3	117944	Tinker Bell #6	Dkt/Pg:673/825&826	26N	20W	31
4	117945	Tinker Bell #7	Dkt/Pg:673/827&828	26N	20W	31
5	117946	Tinker Bell #8	Dkt/Pg:673/829&830	26N	20W	31
6						

5/sc

BLM Date Stamp

RECEIVED
B.L.M. AZ STATE OFFICE
2006 AUG 24 P 1:23
PHOENIX, ARIZONA

7						
8						
9						
10						

6. That between the dates starting at 12 o'clock noon on September 1, 20 05 and ending at 12 o'clock noon on September 1, 20 06 at least $ 500.00 dollars worth of work and improvements were done and performed upon said claim(s) or upon one or more of a contiguous group of claims for the benefit of all, wholly or partly outside of a contiguous group of claims for the benefit of all, not including the location work.

7. That the following persons were employed to perform the work and improvements described herein: Kent Dobbins,Wm.Chirgwin,Bill Singleton,Bill Lee,Beth Wilson,Lee Wilson & others.

8. That the work and improvements performed were: Repair roads where washed out.Grade roads.Remove ore by pick&shovel.Buckets-to-barrels & haul out for processing on/off site for exploration & special processing.

9. Dated: 8-14-06 Signature: Lee W. Wilson

SUBSCRIBED AND SWORN TO before me, a Notary Public, this 14th day of August 20 06

By: Lee W. Ison

Notary Public Julie L. Kash

My Commission Expires Feb 14, 2008

OFFICIAL SEAL
JULIE L. KASH
NOTARY PUBLIC-ARIZONA
MARICOPA COUNTY
My Comm. Expires Feb. 14, 2008

Bureau of Land Management
Arizona State Office
www.az.blm.gov

No. of Claims: 5 x $10 = 50 00
Check No.: CASH Init. SC
Receipt No.: 1343019
For BLM Use Only

Form: MCF108
Revised June 2005

This form is available from the **Arizona Department of Mines & Mineral Resources** and may be reproduced.

When Recorded Return Documen

Craig Dobbins
603 W. Kingsley
Springfield, MO 65807

☐ Check here is this is a change of address.

Telephone: _____

E-mail address: _____

PAGE: 1 of 2 FEE # 2006084519

B:6420 P:95

OFFICIAL RECORDS
OF MOHAVE COUNTY
JOAN MCCALL,
COUNTY RECORDER

08/24/2006 08:27 AM Fee: $19.00
DOC TYPE: PL
PAID BY:KENT DOBBINS

AFFIDAVIT OF PERFORMANCE OF ANNUAL WORK

BLM Date Stamp
RECEIVED
B.L.M.
AZ STATE OFFICE
2006 AUG 24 P 1:23
PHOENIX, ARIZONA

1. State of Arizona, County of Mohave ss:

2. I (Name) Craig Dobbins

3. Reside at (Address) 603 W. Kingsley

City Springfield County _____

State MO Zip 65807 being duly sworn, depose and say that I am a citizen of the United States, more than eighteen years of age, and that all of the facts set forth in this affidavit, subject to the provisions and penalties of 18 U.S.C. 1001 pertaining to the filing of false, fictitious, or fraudulent statements with the United States, are true and correct according to the best of my knowledge, information and belief..

4. Owner's name and address (If not shown in Items 1-3 above). _____

5. That I am personally acquainted with the mining claim(s). The work and improvements were made by and at the expense of the owner(s) of said claim(s). Said contiguous group of claims, listed on this document, are situated in the Weaver (optional) Mining District; Mohave County, Arizona.

Line No.	AMC NUMBER	CLAIM/SITE NAME	COUNTY RECORDER DATA (If available)	TWP	RNG	SEC
1	117909	Gold Bell #3	Dkt/Pg:674/6&7	25&26N	20&21W	26&35
2	117910	Gold Bell #4	Dkt/Pg:674/8&9	25&26N	20&21W	26&35
3	117925	Gold Bell #19	Dkt/Pg:674/38&39	25&26N	20&21W	26&35
4	117926	Gold Bell #20	DKT/Pg:674/40&41	25&26N	20&21W	26&35
5	117927	Gold Bell #21	Dkt/Pg:674/42&43	25&26N	20&21W	26&35
6	117959	Silver Bell #13	Dkt/Pg:673/987&988	26N	21W	25&26

10/50

BLM Date Stamp

RECEIVED
B.L.M. AZ STATE OFFICE
2006 AUG 24 P 1:23
PHOENIX, ARIZONA

	AMC			TWP	RNG	SEC
7	117960	Silver Bell #14	Dkt/Pg:673/989&990	26N	21W	25&26
8	117961	Silver Bell #15	Dkt/Pg.673/991&992	26N	21W	25&26
9	117962	Silver Bell #16	Dkt/Pg:673/993&994	26N	21W	25&26
10	116258	Tiger Bell #4	Dkt/Pg:672/999&1000	26N	21W	25

6. That between the dates starting at 12 o'clock noon on September 1, 20 05 and ending at 12 o'clock noon on September 1, 2006 at least $ 1,000.00 dollars worth of work and improvements were done and performed upon said claim(s) or upon one or more of a contiguous group of claims for the benefit of all, wholly or partly outside of a contiguous group of claims for the benefit of all, not including the location work.

7. That the following persons were employed to perform the work and improvements described herein: Kent Dobbins,Wm.Chirgwin,Bill Singleton,Bill Lee,Beth Wilson, Lee Wilson,& others.

8. That the work and improvements performed were: Repair roads where washed out.Grade roads.Remove ore by pick&shovel.Buckets-to-barrels & haul out for processing on/off site for exploration & special processing.

9. Dated 8-14-06 Signature: [signature]

SUBSCRIBED AND SWORN TO before me, a Notary Public, this 14th day of August 20 06

By: John Vaughan

Notary Public [signature]

My Commission Expires January 1, 2007

JOHN VAUGHAN
Notary Public - Notary Seal
STATE OF MISSOURI
CHRISTIAN COUNTY
My Commission Expires January 1, 2007

Bureau of Land Management
Arizona State Office
www.az.blm.gov

No. of Claims: 10 x $5 = 100.00
Check No.: CASH Init. SC
Receipt No.: 1343019
For BLM Use Only

Form: MCF108
Revised June 2005

This form is available from the Arizona Department of Mines & Mineral Resources and may be reproduced.

When Recorded Return Documer

Tasha Inmon
2807 N. Farm Road 81
Willard, MO 65781

☐ Check here is this is a change of address.

Telephone: _____

E-mail address: _____

PAGE: 1 of 2 FEE # 2006084520

B:6420 P:97

OFFICIAL RECORDS
OF MOHAVE COUNTY
JOAN MCCALL,
COUNTY RECORDER

08/24/2006 08:27 AM Fee: $19.00
DOC TYPE: PL
PAID BY:KENT DOBBINS

AFFIDAVIT OF PERFORMANCE OF ANNUAL WORK

BLM Date Stamp

RECEIVED
B.L.M. AZ STATE OFFICE
2006 AUG 24 P 1:23
PHOENIX, ARIZONA

1. State of Arizona, County of Mohave ss:

2. I (Name) Tasha Inmon

3. Reside at (Address) 2807 N. Farm Rd. 81

City Willard County _____

State MO Zip 65781 being duly sworn, depose and say that I am a citizen of the United States, more than eighteen years of age, and that all of the facts set forth in this affidavit, subject to the provisions and penalties of 18 U.S.C. 1001 pertaining to the filing of false, fictitious, or fraudulent statements with the United States, are true and correct according to the best of my knowledge, information and belief..

4. Owner's name and address (If not shown in Items 1-3 above). _____

5. That I am personally acquainted with the mining claim(s). The work and improvements were made by and at the expense of the owner(s) of said claim(s). Said contiguous group of claims, listed on this document, are situated in the

Weaver (optional) Mining District; Mohave County, Arizona.

Line No.	AMC NUMBER	CLAIM/SITE NAME	COUNTY RECORDER DATA (If available)	TWP	RNG	SEC
1	116256	Tiger Bell #2	Dkt/Pg:672/995&996	26N	20&21W	25
2	116257	Tiger Bell #3	Dkt/Pg:672/997&998	26N	20&21W	25
3	116259	Tiger Bell #5	Dkt/Pg:673/1&2	26N	20&21W	25
4	116260	Tiger Bell #6	Dkt/Pg:673/3&4	26N	20&21W	25
5	116261	Tiger Bell #7	Dkt/Pg:673/5&6	26N	20&21W	25
6						

5 SC

AFFIDAVIT OF PERFORMANCE OF ANNUAL WORK – page 2

BLM Date Stamp

RECEIVED
B.L.M. AZ STATE OFFICE
2006 AUG 24 P 1: 23
PHOENIX, ARIZONA

7						
8						
9						
10						

6. That between the dates starting at 12 o'clock noon on September 1, 20 05 and ending at 12 o'clock noon on September 1, 20 06 at least $ 500.00 dollars worth of work and improvements were done and performed upon said claim(s) or upon one or more of a contiguous group of claims for the benefit of all, wholly or partly outside of a contiguous group of claims for the benefit of all, not including the location work.

7. That the following persons were employed to perform the work and improvements described herein: Kent Dobbins,Wm.Chirgwin,Bill Singleton,Bill Lee,Beth Wilson,Lee Wilson,& others.

8. That the work and improvements performed were: Repair roads where washed out.Grade roads.Remove ore by pick&shovel.Buckets-to-barrels & haul out for processing on/off sit for exploration & special processing.

9. Dated: 8/14/06 Signature: Deidra Dennen

SUBSCRIBED AND SWORN TO before me, a Notary Public, this 14th day of August 20 06

By: John Vaughan

Notary Public

My Commission Expires January 9, 2007

JOHN VAUGHAN
Notary Public - Notary Seal
STATE OF MISSOURI
CHRISTIAN COUNTY
My Commission Expires January 1, 2007

Bureau of Land Management
Arizona State Office
www.az.blm.gov

No. of Claims: 5 x $10 = 50.00
Check No.: CASH Init. SC
Receipt No.: 1343019
For BLM Use Only

Form: MCF108
Revised June 2005

This form is available from the Arizona Department of Mines & Mineral Resources and may be reproduced.

When Recorded Return Document to:

Kent Dobbins
P.O. Box 1630
Dolan Springs, AZ 86441

☐ Check here is this is a change of address.

Telephone: _____

E-mail address: _____

PAGE: 1 of 2 FEE # 2006084514

B:6420 P:85

OFFICIAL RECORDS
OF MOHAVE COUNTY
JOAN MCCALL,
COUNTY RECORDER

08/24/2006 08:27 AM Fee: $19.00
DOC TYPE: PL
PAID BY:KENT DOBBINS

AFFIDAVIT OF PERFORMANCE OF ANNUAL WORK

BLM Date Stamp

RECEIVED
B.L.M. AZ STATE OFFICE
2006 AUG 24 P 1:23
PHOENIX, ARIZONA

1. State of Arizona, County of Mohave ss:

2. I (Name) Kent Dobbins

3. Reside at (Address) P.O. Box 1630

City Dolan Springs County Mohave

State AZ Zip 86441 being duly sworn, depose and say that I am a citizen of the United States, more than eighteen years of age, and that all of the facts set forth in this affidavit, subject to the provisions and penalties of 18 U.S.C. 1001 pertaining to the filing of false, fictitious, or fraudulent statements with the United States, are true and correct according to the best of my knowledge, information and belief..

4. Owner's name and address (If not shown in Items 1-3 above). _____

5. That I am personally acquainted with the mining claim(s). The work and improvements were made by and at the expense of the owner(s) of said claim(s). Said contiguous group of claims, listed on this document, are situated in the

Weaver (optional) Mining District; Mohave County, Arizona.

Line No.	AMC NUMBER	CLAIM/SITE NAME	COUNTY RECORDER DATA (If available)	TWP	RNG	SEC
1	117968	Silver Bell #22	Dkt/Pg:674/74&75	26N	21W	31
2	117969	Silver Bell #23	Dkt/Pg:674/76&77	26N	21W	31
3	117970	Silver Bell #24	Dkt/Pg:674/78&79	26N	21W	31
4	116235	Blue Bell #1	Dkt/Pg:672/953&954	26N	20W	31
5	116236	Blue Bell #2	Dkt/Pg:672/955&956	26N	20W	31
6						

5/sc

BLM Date Stamp

RECEIVED
B.L.M. AZ STATE OFFICE
2006 AUG 24 P 1:23
PHOENIX, ARIZONA

7						
8						
9						
10						

6. That between the dates starting at 12 o'clock noon on September 1, 2005 and ending at 12 o'clock noon on September 1, 20 06 at least $ 500.00 dollars worth of work and improvements were done and performed upon said claim(s) or upon one or more of a contiguous group of claims for the benefit of all, wholly or partly outside of a contiguous group of claims for the benefit of all, not including the location work.

7. That the following persons were employed to perform the work and improvements described herein: Kent Dobbins,Wm.Chirgwin,Bill Singleton,Bill Lee,Beth Wilson,Lee Wilson & others.

8. That the work and improvements performed were: Repair roads where washed out.Grade roads.Remove ore by pick&shovel.Buckets-to-barrels & haul out for processing on/off site for exploration & special processing.

9. Dated: 8-24-06 Signature: x Kent Dobbins

SUBSCRIBED AND SWORN TO before me, a Notary Public, this 24th day of Aug 2006

By: Kent Dobbins

Notary Public Sheila Crane-Bolduc

My Commission Expires March 15, 2008

OFFICIAL SEAL
SHEILA CRANE-BOLDUC
NOTARY PUBLIC-ARIZONA
MOHAVE COUNTY
My Comm. Expires March 15, 2008

10

No. of Claims: 5 x $5 = 50.00

Check No.: CASH Init. SC

Receipt No.: 1343019

For BLM Use Only

Bureau of Land Management
Arizona State Office
www.az.blm.gov

Form: MCF108
Revised June 2005
Page 2 of 2

This form is available from the Arizona Department of Mines & Mineral Resources and may be reproduced.

When Recorded Return Document to:
Kent Dobbins
P.O. Box 1630
Dolan Springs, AZ 86441

☐ Check here is this is a change of address.
Telephone: _____
E-mail address: _____

PAGE: 1 of 2 FEE # 2006084515
B:6420 P:87
OFFICIAL RECORDS
OF MOHAVE COUNTY
JOAN MCCALL,
COUNTY RECORDER
08/24/2006 08:27 AM Fee: $19.00
DOC TYPE: PL
PAID BY:KENT DOBBINS

AFFIDAVIT OF PERFORMANCE OF ANNUAL WORK

BLM Date Stamp
RECEIVED
B.L.M. AZ STATE OFFICE
2006 AUG 24 P 1:23
PHOENIX, ARIZONA

1. State of Arizona, County of Mohave ss:
2. I (Name) Kent Dobbins
3. Reside at (Address) P.O. Box 1630

City Dolan Springs County Mohave
State AZ Zip 86441 being duly sworn, depose and say that I am a citizen of the United States, more than eighteen years of age, and that all of the facts set forth in this affidavit, subject to the provisions and penalties of 18 U.S.C. 1001 pertaining to the filing of false, fictitious, or fraudulent statements with the United States, are true and correct according to the best of my knowledge, information and belief..
4. Owner's name and address (If not shown in Items 1-3 above). _____

5. That I am personally acquainted with the mining claim(s). The work and improvements were made by and at the expense of the owner(s) of said claim(s). Said contiguous group of claims, listed on this document, are situated in the Weaver (optional) Mining District; Mohave County, Arizona.

Line No.	AMC NUMBER	CLAIM/SITE NAME	COUNTY RECORDER DATA (If available)	TWP	RNG	SEC
1	356471	Jumpin Jack 4	Dkt/Pg:4174/7	26N	20&21W	25&30
2						
3						
4						
5						
6						

1/6

AFFIDAVIT OF PERFORMANCE OF ANNUAL WORK – page 2

BLM Date Stamp

RECEIVED
B.L.M. AZ STATE OFFICE
2006 AUG 24 P 1:23
PHOENIX, ARIZONA

7						
8						
9						
10						

6. That between the dates starting at 12 o'clock noon on September 1, 20 05 and ending at 12 o'clock noon on September 1, 20 06 at least $ 100.00 dollars worth of work and improvements were done and performed upon said claim(s) or upon one or more of a contiguous group of claims for the benefit of all, wholly or partly outside of a contiguous group of claims for the benefit of all, not including the location work.

7. That the following persons were employed to perform the work and improvements described herein: Kent Dobbins,Wm.Chirgwin,Bill Singleton,Bill Lee,Beth Wilson,Lee Wilson & others.

8. That the work and improvements performed were: Repair roads where washed out.Grade roads.Remove ore by pick&shovel.Buckts-to-barrels & haul out for processing on/off site for exploration & special processing.

9. Dated: 8-24-06 Signature: Kent Dobbins

SUBSCRIBED AND SWORN TO before me, a Notary Public, this 24th day of Aug 2006

By: KENT Dobbins

Notary Public Sheila Crane-Bolduc

My Commission Expires March 15, 2008

OFFICIAL SEAL
SHEILA CRANE-BOLDUC
NOTARY PUBLIC-ARIZONA
MOHAVE COUNTY
My Comm. Expires March 15, 2008

Bureau of Land Management
Arizona State Office
www.az.blm.gov

No. of Claims: 1 x $~~5~~ = 10 00
Check No.: CASH Init. SC
Receipt No.: 1343019
For BLM Use Only

Form: MCF108
Revised June 2005

This form is available from the Arizona Department of Mines & Mineral Resources and may be reproduced.

United States Department of the Interior
Bureau of Land Management
BUSINESS & SUPPORT SVCS DIV
ONE N CENTRAL AVE
PHOENIX, AZ 85004 -2203
Phone: (602) 417-9200

Receipt

No: 1343019

Transaction #: 1388254
Date of Transaction: 08/24/2006

CUSTOMER:	KENT DOBBINS P O BOX 1630 DOLAN SPRINGS,AZ 86441

LINE #	QTY	DESCRIPTION	REMARKS	UNIT PRICE	TOTAL
1	1.00	LOCATABLE MINERALS / MINING CLAIMS-NOT NEW-UNADJUD,ONE AUTH NO. ONLY / MINING CLAIM MONEY RECEIVED (455) **CASES:** AMC116256/$450.00	POL 2006 (45)	- n/a -	450.00
				TOTAL:	**$450.00**

PAYMENT INFORMATION				
1	AMOUNT:	$450.00	POSTMARKED:	N/A
	TYPE:	CASH	RECEIVED:	08/24/2006
	NAME:	DOBBINS, KENT P O BOX 1630 DOLAN SPRINGS AZ 86441		

REMARKS

This receipt was generated by the automated BLM Collections and Billing System and is a paper representation of a portion of the official electronic record contained therein.

334

Form 3830-2
(January 2004)

UNITED STATES DEPARTMENT OF THE INTERIOR
BUREAU OF LAND MANAGEMENT

FORM APPROVED
OMB NO. 1004-0114
Expires: December 31, 2006

AMC 116235

MAINTENANCE FEE WAIVER CERTIFICATION

SEE INSTRUCTIONS ON REVERSE

1. This small miner waiver is filed for the assessment year beginning at noon on September 1, 2006 and ending at noon on September 1, 2007.
2. The undersigned and all related parties owned ten or fewer mining claims, mill, or tunnel sites located and maintained on Federal lands in the United States of America on September 1, 2006.
3. The undersigned have performed the assessment work **required by law** for each mining claim listed **prior to filing this waiver** and understand that by filing this form; an affidavit of assessment work **must** be recorded by the December 30th following the filing of this waiver.

AMC 116255

4. The undersigned understand that if the assessment work obligation has not yet come due under 30 U.S.C. 28 (for those claims in their first assessment year only); a notice of intent to hold reciting this condition **must** be recorded by the December 30th following the filing of this waiver.
5. The undersigned understand that mill and tunnel sites may also be listed upon this waiver and be waived from payment of the maintenance fee; and that a notice of intent to hold for these sites is required to be recorded by the December 30th immediately following the filing of this waiver.
6. The undersigned understand and acknowledge that pursuant to 43 U.S.C. 1212 and 18 U.S.C. 1001; the filing or recording of a false, fictitious, or fraudulent document with the Bureau of Land Management may result in a fine of up to $250,000, a prison term not to exceed five years, or both.
7. The mining claims, mill or tunnel sites for which this waiver from payment of the maintenance fees is requested are:

	CLAIM OR SITE NAME	BLM RECORDATION SERIAL NUMBER
1.	Tiger Bell #10	116264
2.	Tiger Bell #11	116265
3.	Tiger Bell #12	116266
4.	Tiger Bell #13	116267
5.	Tiger Bell #14	116268
6.	Blue Bell #10	116244
7.	Blue Bell #11	116245
8.		
9.		
10.		

The owner(s) (claimants) of the above mining claims and sites are:

William J. Chirgwin
(Owner's Name - Please Print)

x William J. Chirgwin
(Owner's Signature)

P.O. Box 1558
(Street or P.O. Box)

Dolan Springs (City) AZ (State) 86441 (Zip Code)

(Owner's Name - Please Print)

(Owner's Signature)

(Street or P.O. Box)

(City) (State) (Zip Code)

(Owner's Name - Please Print)

(Owner's Signature)

(Street or P.O. Box)

(City) (State) (Zip Code)

RECEIVED
B.L.M. AZ STATE OFFICE
2006 AUG 24 P 33
PHOENIX, ARIZONA

(Continued on page 2)

8/30/06 RE

7/5C

(Owner's Name - Please Print)	(Owner's Signature)		
(Street or P.O. Box)	(City)	(State)	(Zip Code)
(Owner's Name - Please Print)	(Owner's Signature)		
(Street or P.O. Box)	(City)	(State)	(Zip Code)
(Owner's Name - Please Print)	(Owner's Signature)		
(Street or P.O. Box)	(City)	(State)	(Zip Code)
(Owner's Name - Please Print)	(Owner's Signature)		
(Street or P.O. Box)	(City)	(State)	(Zip Code)

INSTRUCTIONS

1. This certification is made under the provisions of § 1744 of Title 43 and § 28-28k of Title 30 of the United States Code; and the regulations thereunder (43 CFR Part 3830).
2. The claimant(s) **must** fill in the dates in paragraph 1 for the beginning and ending of the assessment year for which this waiver is sought.
3. The claimant(s) **must** fill in the date in paragraph 2 for the beginning of the assessment year for which this waiver is sought.
4. All claim and site names and Bureau of Land Management (BLM) serial numbers **must** be listed for the mining claims, mill sites, and tunnel sites for which the waiver is sought.
5. All owners of the mining claims, mill sites, and tunnel sites and their addresses **must** be given.
6. This waiver form **must** be signed by all the claimants or their designated agent, in original form. If an agent is designated, a notarized designation of agent, signed by all of the claimants with proper address given, **must** be submitted with this waiver.
7. This form **must** be filed no later than September 1st for the upcoming assessment year in the BLM State Office where the mining claims or sites are recorded, or the waiver cannot be granted by the BLM. (Example: to obtain a waiver for the assessment year 2000, which begins at noon on September 1, 1999, you **must** qualify for and file for a waiver no later than September 1, 1999, in the proper BLM State Office).
8. For all mining claims which require assessment work, you **must** record an affidavit of labor on or before the December 30th immediately following the filing of this waiver. For all other mining claims or sites waived, you must record a notice of intent to hold on or before the December 30th immediately following the filing of this waiver.
9. Mill and tunnel sites may also be listed upon this waiver and be waived from payment of the maintenance fee. A notice of intent to hold for these sites is required to be filed by the December 30th following the filing of this waiver.

NOTICE/BURDEN HOURS STATEMENT

The Privacy Act of 1974, *as amended,* and the regulation in 43 CFR 2.48(d) provide that you be furnished the following information in connection with the information required by this certification of waiver from rental fees.

AUTHORITY: 30 U.S.C. 28-28k; 43 U.S.C. 1201, 1457, 1740, and 1744; and 43 CFR 3830.

PRINCIPLE PURPOSE: This information is to be used to verify that the owner(s) (claimants) of a mining claim has complied with 30 U.S.C. 28f and is entitled to perform assessment work in lieu of paying the maintenance fee for the mining claims listed on this form.

ROUTINE USE: (1) Adjudication of the claimant(s) certification of waiver from paying the maintenance fee otherwise required by 30 U.S.C. 28f. (2) Disclosure may be made to appropriate Federal agencies when location is made within the agency's geographic area of responsibility. (3) Information from the record and/or the record will be transferred to the appropriate Federal, State, or local agency, or a member of the public in response to a specific request for pertinent information. (4) Information may also be provided to the Department of Justice or in a proceeding before a court or adjudicative body; or to Federal, State, local or foreign agencies when needed for enforcement of civil or criminal codes or applicable regulations concerning title rights upon the public land.

EFFECT OF NOT PROVIDING INFORMATION: Disclosure of this information is required by 30 U.S.C. 28f and 43 CFR Part 3830 for those qualified claimants wishing to take the small miner waiver allowed. Failure to supply the information required in this form to support the claimants certification of waiver from payment of the otherwise required maintenance fees will result in the waiver being disallowed and the mining claims subject to forfeiture by BLM under 30 U.S.C. 28i.

The Paperwork Reduction Act of 1995 requires us to inform you that:

This information is being collected to allow the BLM to determine if you qualify for a waiver from the payment of $100 per mining claim or site maintenance fee established in 30 U.S.C. 28f and the implementing regulations at 43 CFR 3830. A response to this request is required in accordance with the statute to obtain your benefit.

BLM would like you to know that you do not have to respond to this, or any other, Federal agency-sponsored information collection unless it displays a currently valid OMB control number.

Public reporting burden for this form is estimated to average 8 minutes (0.133 hours) per response, including time to review instructions, gathering and maintaining data, and completing and reviewing the form. Direct comments regarding this burden estimate, or any other aspect of this form, to the U.S. Department of the Interior, Bureau of Land Management, (1004-0114) Bureau Information Collection Clearance Officer (WO-630), Mail Stop 401 LS, 1849 C St, N.W., Washington, D.C. 20240.

FOR OFFICIAL USE ONLY

RECEIVED
B.L.M. AZ STATE OFFICE
2006 AUG 24 P 1:33
PHOENIX, ARIZONA

When Recorded Return Document to:

William J. Chirgwi
P.O. Box 1558
Dolan Springs, AZ 86441

☐ Check here is this is a change of address.

Telephone: 928-767-3739

E-mail address: _____

PAGE: 1 of 2 FEE # 2006084521

B:6420 P:99

OFFICIAL RECORDS
OF MOHAVE COUNTY
JOAN MCCALL,
COUNTY RECORDER

08/24/2006 08:30 AM Fee: $19.00
DOC TYPE: PL
PAID BY:WILLIAM J CHIRGWIN

AFFIDAVIT OF PERFORMANCE OF ANNUAL WORK

BLM Date Stamp

RECEIVED
B.L.M. AZ STATE OFFICE
2006 AUG 24 P 1:32
PHOENIX, ARIZONA

1. State of Arizona, County of Mohave ss:
2. I (Name) William J. Chirgwin
3. Reside at (Address) P.O. Box 1558

City Dolan Springs County Mohave

State AZ Zip 86441 being duly sworn, depose and say that I am a citizen of the United States, more than eighteen years of age, and that all of the facts set forth in this affidavit, subject to the provisions and penalties of 18 U.S.C. 1001 pertaining to the filing of false, fictitious, or fraudulent statements with the United States, are true and correct according to the best of my knowledge, information and belief..

4. Owner's name and address (If not shown in Items 1-3 above). _____

5. That I am personally acquainted with the mining claim(s). The work and improvements were made by and at the expense of the owner(s) of said claim(s). Said contiguous group of claims, listed on this document, are situated in the

Weaver (optional) Mining District; Mohave County, Arizona.

Line No.	AMC NUMBER	CLAIM/SITE NAME	COUNTY RECORDER DATA (If available)	TWP	RNG	SEC
1	116264	Tiger Bell #10	Dkt/Pg:673/11&12	26N	21W	24&25
2	116265	Tiger Bell #11	Dkt/Pg:673/13&14	26N	21W	24&25
3	116266	Tiger Bell #12	Dkt/Pg:673/15&16	26N	21W	24&25
4	116267	Tiger Bell #13	Dkt/Pg:673/17&18	26N	21W	24&25
5	116268	Tiger Bell #14	Dkt/Pg:673/19&20	26N	21W	24&25
6	116244	Blue Bell #10	Dkt/Pg:672/971&972	26N	20&21W	30

8/31/06 RE

7/SC

BLM Date Stamp

RECEIVED
B.L.M. AZ STATE OFFICE
2006 AUG 24 P 1:34
PHOENIX, ARIZONA

7	116245	Blue Bell #11	Dkt/Pg:672/973&974	Twp 26N	Rng 20&21W	Sec 30
8						
9						
10						

6. That between the dates starting at 12 o'clock noon on September 1, 20 05 and ending at 12 o'clock noon on September 1, 20 06 at least $ $700.00 dollars worth of work and improvements were done and performed upon said claim(s) or upon one or more of a contiguous group of claims for the benefit of all, wholly or partly outside of a contiguous group of claims for the benefit of all, not including the location work.

7. That the following persons were employed to perform the work and improvements described herein: Kent Dobbins,Wm.Chirgwin,Bill Singleton,Bill Lee,Beth Wilson,Lee Wilson & others.

8. That the work and improvements performed were: Repair roads where washed out.Grade roads.Remove ore by pick&shovel.Buckets-to-barrels & haul out for processing on/off site for exploration & processing.

9. Dated: 22 August 2006 Signature: William J. Chirgwin

SUBSCRIBED AND SWORN TO before me, a Notary Public, this 22 day of August 2006

By: William J. Chirgwin

Notary Public Dianne Knisely

My Commission Expires 21 May 2007

OFFICIAL SEAL
DIANNE KNISELY
NOTARY PUBLIC - State of Arizona
MOHAVE COUNTY
My Comm. Expires May 21, 2007

10

No. of Claims: 7 x $5 = 7000

Check No: CASH Init. SC

Receipt No.: 1343049

For BLM Use Only

Bureau of Land Management
Arizona State Office
www.az.blm.gov

Form: MCF108
Revised June 2005

This form is available from the Arizona Department of Mines & Mineral Resources and may be reproduced.

United States Department of the Interior
Bureau of Land Management
BUSINESS & SUPPORT SVCS DIV
ONE N CENTRAL AVE
PHOENIX, AZ 85004 -2203
Phone: (602) 417-9200

Receipt

No: 1343049

Transaction #: 1388284
Date of Transaction: 08/24/2006

CUSTOMER:	WILLIAM J CHIRGWIN P O BOX 1558 DOLAN SPRINGS,AZ 86441

LINE #	QTY	DESCRIPTION	REMARKS	UNIT PRICE	TOTAL
1	1.00	LOCATABLE MINERALS / MINING CLAIMS-NOT NEW-UNADJUD,ONE AUTH NO. ONLY / MINING CLAIM MONEY RECEIVED (455) **CASES:** AMC116264/$70.00	POL 2006 (7)	- n/a -	70.00
				TOTAL:	**$70.00**

PAYMENT INFORMATION				
1	AMOUNT:	$70.00	POSTMARKED:	N/A
	TYPE:	CASH	RECEIVED:	08/24/2006
	NAME:	CHIRGWIN, WILLIAM J P O BOX 1558 DOLAN SPRINGS AZ 86441		

REMARKS

This receipt was generated by the automated BLM Collections and Billing System and is a paper representation of a portion of the official electronic record contained therein.

United States Department of the Interior
Bureau of Land Management
BUSINESS & SUPPORT SVCS DIV
ONE N CENTRAL AVE
PHOENIX, AZ 85004 -2203
Phone: (602) 417-9200

Receipt

No: 1342993

AMC 107667
AMC 116255
AMC 117907
AMC 117939
AMC 116235

Transaction #: 1388226
Date of Transaction: 08/24/2006

CUSTOMER:	DONALD STEWART 1837 W CAMINO LN SPRINGFIELD,MO 65810

LINE #	QTY	DESCRIPTION	REMARKS	UNIT PRICE	TOTAL
1	1.00	LOCATABLE MINERALS / MINING CLAIMS-NOT NEW-UNADJUD,ONE AUTH NO. ONLY / MINING CLAIM MONEY RECEIVED (455) **CASES:** AMC116269/$460.00	POL 2006 (46)	- n/a -	460.00
				TOTAL:	**$460.00**

PAYMENT INFORMATION

NOTE: Items will appear on credit card statement as "Bureau of Land Management".

1	AMOUNT:	$460.00	POSTMARKED:	N/A
	TYPE:	CREDIT CARD	RECEIVED:	08/24/2006
	NAME:	STEWART, DONALD 1837 W CAMINO LN SPRINGFIELD MO 65810		
	CARD NO:	XXXXXXXXXXXX5372	AUTH CODE:	024785
	NAME ON CARD:	DONALD L STEWART		
	EXPIRES:	07/31/2007		
	SIGNATURE:			

REMARKS

This receipt was generated by the automated BLM Collections and Billing System and is a paper representation of a portion of the official electronic record contained therein.

RE 8/28/06

When Recorded Return Document to:
Anna Stewart
2131 W. Republic Rd.
Springfield, MO 65807

☒ Check here is this is a change of address.
Telephone: _____
E-mail address: _____

PAGE: 1 of 2 FEE # 2006084511
B:6420 P:79
OFFICIAL RECORDS
OF MOHAVE COUNTY
JOAN MCCALL,
COUNTY RECORDER
08/24/2006 08:14 AM Fee: $19.00
DOC TYPE: PL
PAID BY:DONALD STEWART

AMC 117908
AMC 117939
AMC 116255

AFFIDAVIT OF PERFORMANCE OF ANNUAL WORK

BLM Date Stamp
RECEIVED
B.L.M. AZ STATE OFFICE
2006 AUG 24 P 1:08
PHOENIX, ARIZONA

1. State of Arizona, County of Mohave ss:
2. I (Name) Anna Stewart
3. Reside at (Address) 2131 W. Republic Rd.

City Springfield County _____

State MO Zip 65807 being duly sworn, depose and say that I am a citizen of the United States, more than eighteen years of age, and that all of the facts set forth in this affidavit, subject to the provisions and penalties of 18 U.S.C. 1001 pertaining to the filing of false, fictitious, or fraudulent statements with the United States, are true and correct according to the best of my knowledge, information and belief..

4. Owner's name and address (If not shown in Items 1-3 above). _____

5. That I am personally acquainted with the mining claim(s). The work and improvements were made by and at the expense of the owner(s) of said claim(s). Said contiguous group of claims, listed on this document, are situated in the

Weaver (optional) Mining District; Mohave County, Arizona.

Line No.	AMC NUMBER	CLAIM/SITE NAME	COUNTY RECORDER DATA (If available)	TWP	RNG	SEC
1	117907	Gold Bell #1	Dkt/Pg:674/2&3	26N	20W	26&35
2	117908	Gold Bell #2	Dkt/Pg:674/4&5	26N	20W	26&35
3	117923	Gold Bell #17	Dkt/Pg:674/34&35	26N	20W	26&35
4	117924	Gold Bell #18	Dkt/Pg:674/36&37	26N	20W	26&35
5	117955	Silver Bell #9	Dkt/Pg:673/979&980	26N	21W	25&26
6	117956	Silver Bell #10	Dkt/Pg:673/981&982	26N	21W	25&26

RE 8/28/06

10/5C

BLM Date Stamp

RECEIVED
B.L.M. AZ STATE OF FICE
2006 AUG 24 P 1:08
PHOENIX, ARIZONA

				Twp	Rng	Sec
7	117957	Silver Bell #11	Dkt/Pg:673/983&984	26N	21W	25&26
8	117958	Silver Bell #12	Dkt/Pg:673/985&986	26N	21W	25&26
9	116255	Tiger Bell #1	Dkt/Pg:672/993&994	26N	21W	25
10	116262	Tiger Bell #8	Dkt/Pg:673/7&8	26N	21W	25

6. That between the dates starting at 12 o'clock noon on September 1, 20 05 and ending at 12 o'clock noon on September 1, 20 06 at least $ 1,000.00 dollars worth of work and improvements were done and performed upon said claim(s) or upon one or more of a contiguous group of claims for the benefit of all, wholly or partly outside of a contiguous group of claims for the benefit of all, not including the location work.

7. That the following persons were employed to perform the work and improvements described herein: Kent Dobbins,Wm. Chirgwin,Bill Singleton,Bill Lee, Beth Wilson,Lee Wilson & others.

8. That the work and improvements performed were: Repair roads where washed out.Grade roads.Remove ore by pick&shovel.Buckets-to-barrels & haul out for processing on/off site for exploration & special processing.

9. Dated: 8/15/06 Signature: [signature]

SUBSCRIBED AND SWORN TO before me, a Notary Public, this 15th day of AUGUST 2006

By: Sherrie L. Freyer

Notary Public SHERRIE L. FREYER

My Commission Expires AUGUST 3, 2010

SHERRIE L. FREYER
Notary Public - Notary Seal
State of Missouri
Commissioned for Greene County
My Commission Expires: Aug. 03, 2010
06520368

Bureau of Land Management
Arizona State Office
www.az.blm.gov

No. of Claims: 10 x $10 = 100.00
Check No.: CC Init. SC
Receipt No.: 1342993
For BLM Use Only

Form: MCF108
Revised June 2005
Page 2 of 2

This form is available from the Arizona Department of Mines & Mineral Resources and may be reproduced.

When Recorded Return Document to:

Courtney McCurdy
3002 W. Saratoga
Ozark, MO 65721

☒ Check here is this is a change of address.

Telephone: _____

E-mail address: _____

PAGE: 1 of 2 FEE # 2006084508

B:6420 P:73

OFFICIAL RECORDS
OF MOHAVE COUNTY
JOAN MCCALL,
COUNTY RECORDER

08/24/2006 08:14 AM Fee: $19.00
DOC TYPE: PL
PAID BY:DONALD STEWART

AMC 116255

AFFIDAVIT OF PERFORMANCE OF ANNUAL WORK

BLM Date Stamp
RECEIVED
B.L.M. AZ STATE OFFICE
2006 AUG 24 P 1:08
PHOENIX, ARIZONA

1. State of Arizona, County of Mohave ss:
2. I (Name) Courtney McCurdy
3. Reside at (Address) 3002 W. Saratoga

City Ozark County _____

State MO Zip 65721 being duly sworn, depose and say that I am a citizen of the United States, more than eighteen years of age, and that all of the facts set forth in this affidavit, subject to the provisions and penalties of 18 U.S.C. 1001 pertaining to the filing of false, fictitious, or fraudulent statements with the United States, are true and correct according to the best of my knowledge, information and belief..

4. Owner's name and address (If not shown in Items 1-3 above). _____

5. That I am personally acquainted with the mining claim(s). The work and improvements were made by and at the expense of the owner(s) of said claim(s). Said contiguous group of claims, listed on this document, are situated in the

Weaver (optional) Mining District; Mohave County, Arizona.

Line No.	AMC NUMBER	CLAIM/SITE NAME	COUNTY RECORDER DATA (If available)	TWP	RNG	SEC
1	116269	Tiger Bell #15	Dkt/Pg:673/21&22	26N	21W	24&25
2	116270	Tiger Bell #16	Dkt/Pg:673/23&24	26N	21W	24&25
3	116271	Tiger Bell #17	Dkt/Pg:673/25&26	26N	21W	24&25
4	116272	Tiger Bell #18	Dkt/Pg:673/27&28	26N	21W	24&25
5	116273	Tiger Bell #19	Dkt/Pg:673/29&30	26N	21W	24&25
6						

Form: MCF108
Revised June 2005

RE 8/28/06

5/5C

BLM Date Stamp

RECEIVED
B.L.M. AZ STATE OFFICE
2006 AUG 24 P 1:08
PHOENIX, ARIZONA

7						
8						
9						
10						

6. That between the dates starting at 12 o'clock noon on September 1, 20 05 and ending at 12 o'clock noon on September 1, 20 06 at least $ 500.00 dollars worth of work and improvements were done and performed upon said claim(s) or upon one or more of a contiguous group of claims for the benefit of all, wholly or partly outside of a contiguous group of claims for the benefit of all, not including the location work.

7. That the following persons were employed to perform the work and improvements described herein: Kent Dobbins,Wm.Chirgwin,Bill Singleton,Bill Lee,Beth Wilson,Lee Wilson & others.

8. That the work and improvements performed were: Repair roads where washed out.Grade roads.Remove ore by pick&shovel.Buckets-to-barrels & haul out for processing on/off si for exploration and special processing.

9. Dated: 8/15/06 Signature: [signature]

SUBSCRIBED AND SWORN TO before me, a Notary Public, this 15th day of AUGUST 2006

By: Sherrie L. Freyer

Notary Public SHERRIE L. FREYER

My Commission Expires AUGUST 3, 2010

SHERRIE L. FREYER
Notary Public - Notary Seal
State of Missouri
Commissioned for Greene County
My Commission Expires: Aug. 03, 2010
06520368

Bureau of Land Management
Arizona State Office
www.az.blm.gov

No. of Claims: 5 x $10 = 50.00
Check No.: CC Init. SC
Receipt No.: 134293
For BLM Use Only

Form: MCF108
Revised June 2005

This form is available from the **Arizona Department of Mines & Mineral Resources** and may be reproduced.

When Recorded Return Document to:

Janet Eckman
2380 E. Cardinal Dr.
Ozark, MO 65721

☒ Check here is this is a change of address.

Telephone: _____

E-mail address: _____

PAGE: 1 of 2 FEE # 2006084509

B:6420 P:75

OFFICIAL RECORDS
OF MOHAVE COUNTY
JOAN MCCALL,
COUNTY RECORDER

08/24/2006 08:14 AM Fee: $19.00
DOC TYPE: PL
PAID BY:DONALD STEWART

AMC 116255
AMC 117939

AFFIDAVIT OF PERFORMANCE OF ANNUAL WORK

BLM Date Stamp: RECEIVED B.L.M. AZ STATE OFFICE 2006 AUG 24 P 1:08 PHOENIX, ARIZONA

1. State of Arizona, County of Mohave ss:
2. I (Name) Janet Eckman
3. Reside at (Address) 2380 E. Cardinal Dr.

City Ozark County _____

State MO Zip 65721 being duly sworn, depose and say that I am a citizen of the United States, more than eighteen years of age, and that all of the facts set forth in this affidavit, subject to the provisions and penalties of 18 U.S.C. 1001 pertaining to the filing of false, fictitious, or fraudulent statements with the United States, are true and correct according to the best of my knowledge, information and belief..

4. Owner's name and address (If not shown in Items 1-3 above). _____

5. That I am personally acquainted with the mining claim(s). The work and improvements were made by and at the expense of the owner(s) of said claim(s). Said contiguous group of claims, listed on this document, are situated in the

Weaver (optional) Mining District; Mohave County, Arizona.

Line No.	AMC NUMBER	CLAIM/SITE NAME	COUNTY RECORDER DATA (If available)	TWP	RNG	SEC
1	117947	Silver Bell #1	Dkt/Pg:673/963&964	26N	21W	23,24 25,26
2	117948	Silver Bell #2	Dkt/Pg:673/965&966	26N	21W	23,24 25,26
3	117949	Silver Bell #3	Dkt/Pg:673/967&968	26N	21W	23,24 25.26
4	117950	Silver Bell #4	Dkt/Pg:673/969&970	26N	21W	23,24 25,26
5	117951	Silver Bell #5	Dkt/Pg:673/971&972	26N	21W	23,24 25,26
6	117952	Silver Bell #6	Dkt/Pg:673/973&974	26N	21W	23,24 25,26

RE 8/28/06 10/5

BLM Date Stamp

RECEIVED
B.L.M. AZ STATE OFFICE
2006 AUG 24 P 1:08
PHOENIX, ARIZONA

				Twp	Rng	Sec
7	117953	Silver Bell #7	Dkt/Pg:673/975&976	26N	21W	23,24 25,26
8	117954	Silver Bell #8	Dkt/Pg:673/977&978	26N	21W	23,24 25,26
9	116263	Tiger Bell #9	Dkt/Pg:673/9&10	26N	21W	24&25
10	116274	Tiger Bell #20	Dkt/Pg:673/31&32	26N	21W	24&25

6. That between the dates starting at 12 o'clock noon on September 1, 20 05 and ending at 12 o'clock noon on September 1, 20 06 at least $ 1,000.00 dollars worth of work and improvements were done and performed upon said claim(s) or upon one or more of a contiguous group of claims for the benefit of all, wholly or partly outside of a contiguous group of claims for the benefit of all, not including the location work.

7. That the following persons were employed to perform the work and improvements described herein: Kent Dobbins,Wm.Chirgwin,Bill Singleton,Bill Lee,Beth Wilson,Lee Wilson & others.

8. That the work and improvements performed were: Repair roads where washed out.Grade roads.Remove ore by pick&shovel.Buckets-to-barrels & haul out for processing on/off site for exploration & special processing.

9. Dated: 8-15-06 Signature: Janet Akman

SUBSCRIBED AND SWORN TO before me, a Notary Public, this 15th day of AUGUST 2006

By: Sherrie L. Freyer

Notary Public SHERRIE L. FREYER

My Commission Expires AUGUST 3, 2010

SHERRIE L. FREYER
Notary Public - Notary Seal
State of Missouri
Commissioned for Greene County
My Commission Expires: Aug. 03, 2010
06520368

No. of Claims: 10 x $10 = 100.00
Check No.: CC Init. SC
Receipt No.: 1342993
For BLM Use Only

Bureau of Land Management
Arizona State Office
www.az.blm.gov

Form: MCF108
Revised June 2005

This form is available from the **Arizona Department of Mines & Mineral Resources** and may be reproduced.

When Recorded Return Document to:

J. Donald Stewart
2634 W. Arlington
Springfield, MO 65810

2

☐ Check here is this is a change of address.

Telephone: _____

E-mail address: _____

PAGE: 1 of 2 FEE # 2006084510

B:6420 P:77

OFFICIAL RECORDS
OF MOHAVE COUNTY
JOAN MCCALL,
COUNTY RECORDER

08/24/2006 08:14 AM Fee: $19.00
DOC TYPE: PL
PAID BY:DONALD STEWART

AMC 116255

AFFIDAVIT OF PERFORMANCE OF ANNUAL WORK

BLM Date Stamp
RECEIVED
B.L.M. AZ STATE OFFICE
2006 AUG 24 P 1:08
PHOENIX, ARIZONA

1. State of Arizona, County of Mohave ss:

2. I (Name) J. Donald Stewart

3. Reside at (Address) 2634 W. Arlington

City Springfield County _____

State MO Zip 65810 being duly sworn, depose and say that I am a citizen of the United States, more than eighteen years of age, and that all of the facts set forth in this affidavit, subject to the provisions and penalties of 18 U.S.C. 1001 pertaining to the filing of false, fictitious, or fraudulent statements with the United States, are true and correct according to the best of my knowledge, information and belief..

4. Owner's name and address (If not shown in Items 1-3 above). _____

5. That I am personally acquainted with the mining claim(s). The work and improvements were made by and at the expense of the owner(s) of said claim(s). Said contiguous group of claims, listed on this document, are situated in the

Weaver (optional) Mining District; Mohave County, Arizona.

Line No.	AMC NUMBER	CLAIM/SITE NAME	COUNTY RECORDER DATA (If available)	TWP	RNG	SEC
1	116275	Tiger Bell #21	Dkt/Pg:673/33&34	26N	21W	19&24
2	116276	Tiger Bell #22	Dkt/Pg:673/35&36	26N	21W	19&24
3	116277	Tiger Bell #23	Dkt/Pg:673/37&38	26N	21W	19&24
4	116278	Tiger Bell #24	Dkt/Pg:673/39&40	26N	21W	19&24
5	116279	Tiger Bell #25	Dkt/Pg:673/41&42	26N	21W	19&24
6						

5/8C

BLM Date Stamp

RECEIVED
B.L.M. AZ STATE OFFICE
2006 AUG 24 P 1:08
PHOENIX, ARIZONA

7						
8						
9						
10						

6. That between the dates starting at 12 o'clock noon on September 1, 20 05 and ending at 12 o'clock noon on September 1, 2006 at least $ 500.00 dollars worth of work and improvements were done and performed upon said claim(s) or upon one or more of a contiguous group of claims for the benefit of all, wholly or partly outside of a contiguous group of claims for the benefit of all, not including the location work.

7. That the following persons were employed to perform the work and improvements described herein: Kent Dobbins,Wm.Chirgwin,Bill Singleton, Bill Lee,Beth Wilson,Lee Wilson & others.

8. That the work and improvements performed were: Repair roads where washed out.Grade roads.Remove ore by pick&shovel.Buckets-to-barrels & haul out for processing on/off site for exploration & processing.

9. Dated: 8/16/06 Signature: X Donald Stewart

SUBSCRIBED AND SWORN TO before me, a Notary Public, this 15 day of AUGUST 2006

By: Sherrie L. Freyer

Notary Public SHERRIE L. FREYER

My Commission Expires AUGUST 3, 2010

SHERRIE L. FREYER
Notary Public - Notary Seal
State of Missouri
Commissioned for Greene County
My Commission Expires: Aug. 03, 2010
06520368

Bureau of Land Management
Arizona State Office
www.az.blm.gov

No. of Claims: 5 x $10 = 50.00
Check No.: CC Init. SC
Receipt No.: 1342993
For BLM Use Only

This form is available from the **Arizona Department of Mines & Mineral Resources** and may be reproduced.

When Recorded Return Document to:
Donald Stewart
2131 W. Republic Rd.
PMB #219 Springfield, MO 65807

☐ Check here is this is a change of address.

Telephone: _____

E-mail address: _____

PAGE: 1 of 2 FEE # 2006084513

B:6420 P:83

OFFICIAL RECORDS
OF MOHAVE COUNTY
JOAN MCCALL,
COUNTY RECORDER

08/24/2006 08:14 AM Fee: $19.00
DOC TYPE: PL
PAID BY:DONALD STEWART

AMC 107667

AFFIDAVIT OF PERFORMANCE OF ANNUAL WORK

BLM Date Stamp

RECEIVED
B.L.M. AZ STATE OFFICE
PHOENIX, ARIZONA
2006 AUG 24 P 1:08

1. State of Arizona, County of Mohave ss:

2. I (Name) Donald Stewart

3. Reside at (Address) 1837 W. Camino Lane

City Springfield County Greene

State MO Zip 65810 being duly sworn, depose and say that I am a citizen of the United States, more than eighteen years of age, and that all of the facts set forth in this affidavit, subject to the provisions and penalties of 18 U.S.C. 1001 pertaining to the filing of false, fictitious, or fraudulent statements with the United States, are true and correct according to the best of my knowledge, information and belief..

4. Owner's name and address (If not shown in Items 1-3 above). _____

5. That I am personally acquainted with the mining claim(s). The work and improvements were made by and at the expense of the owner(s) of said claim(s). Said contiguous group of claims, listed on this document, are situated in the

Weaver (optional) Mining District; Mohave County, Arizona.

Line No.	AMC NUMBER	CLAIM/SITE NAME	COUNTY RECORDER DATA (If available)	TWP	RNG	SEC
1	107667	Jumpin Jack #1	Dkt/Pg:643/955&956	26N	20&21W	25,30 31
2	107668	Jumpin Jack #2	Dkt/Pg:643/957&958	26N	20&21W	25,30 31
3	107669	Jumpin Jack #3	Dkt/Pg:643/959&960	26N	20&21W	25,30 31
4	107671	Jumpin Jack #5	Dkt/Pg:644/100&101	26N	20&21W	25,30 31
5	107672	Jumpin Jack #6	Dkt/Pg:644/102&103	26N	20&21W	25,30 31
6	107673	Jumpin Jack #7	Dkt/Pg:644/104&105	26N	20&21W	30

RE 8/28/06

6/5C

BLM Date Stamp

RECEIVED
B.L.M. AZ STATE OFFICE
2006 AUG 24 P 1:08
PHOENIX, ARIZONA

7						
8						
9						
10						

6. That between the dates starting at 12 o'clock noon on September 1, 20 05 and ending at 12 o'clock noon on September 1, 20 06 at least $ 600.00 dollars worth of work and improvements were done and performed upon said claim(s) or upon one or more of a contiguous group of claims for the benefit of all, wholly or partly outside of a contiguous group of claims for the benefit of all, not including the location work.

7. That the following persons were employed to perform the work and improvements described herein: Kent Dobbins,Wm.Chirgwin,Bill Singleton,Bill Lee,Beth Wilson,Lee Wilson&others.

8. That the work and improvements performed were: Repair roads where washed out.Grade roads.Remove ore by pick&shovel.Buckets-to-barrels & haul out for processing on/off si for exploration & special processing.

9. Dated: 8-15-06 Signature: Donald F. Stiles

SUBSCRIBED AND SWORN TO before me, a Notary Public, this 15th day of AUGUST 2006

By: Sherrie L Freyer

Notary Public SHERRIE L. FREYER

My Commission Expires AUGUST 3, 2010

SHERRIE L. FREYER
Notary Public - Notary Seal
State of Missouri
Commissioned for Greene County
My Commission Expires: Aug. 03, 2010
06520368

Bureau of Land Management
Arizona State Office
www.az.blm.gov

No. of Claims: 6 x $10 = 60.00
Check No.: CC Init. SC
Receipt No.: 342993
For BLM Use Only

Form: MCF108
Revised June 2005

This form is available from Arizona Department of Mines & Mineral Resources and may be reproduced.

When Recorded Return Document to:
Kenny Stewart
3037 S. Kansas Expressway
Springfield, MO 65807

☐ Check here is this is a change of address.

Telephone: _____

E-mail address: _____

PAGE: 1 of 2 FEE # 2006084512

B:6420 P:81

OFFICIAL RECORDS
OF MOHAVE COUNTY
JOAN MCCALL,
COUNTY RECORDER

08/24/2006 08:14 AM Fee: $19.00
DOC TYPE: PL
PAID BY:DONALD STEWART

AMC 116235

AFFIDAVIT OF PERFORMANCE OF ANNUAL WORK

BLM Date Stamp

RECEIVED
B.L.M.
AZ STATE OFFICE
PHOENIX, ARIZONA
2006 AUG 24 P 1:08

1. State of Arizona, County of Mohave ss:
2. I (Name) Kenny Stewart
3. Reside at (Address) 3037 S. Kansas Expressway

City Springfield County _____

State MO Zip 65807 being duly sworn, depose and say that I am a citizen of the United States, more than eighteen years of age, and that all of the facts set forth in this affidavit, subject to the provisions and penalties of 18 U.S.C. 1001 pertaining to the filing of false, fictitious, or fraudulent statements with the United States, are true and correct according to the best of my knowledge, information and belief..

4. Owner's name and address (If not shown in Items 1-3 above). _____

5. That I am personally acquainted with the mining claim(s). The work and improvements were made by and at the expense of the owner(s) of said claim(s). Said contiguous group of claims, listed on this document, are situated in the

Weaver (optional) Mining District; Mohave County, Arizona.

Line No.	AMC NUMBER	CLAIM/SITE NAME	COUNTY RECORDER DATA (If available)	TWP	RNG	SEC
1	116243	Blue Bell #9	Dkt/Pg:672/969&970	26N	20W	19&30
2	116246	Blue Bell #12	Dkt/Pg:672/975&976	26N	20W	19&30
3	116247	Blue Bell #13	Dkt/Pg:672/977&978	26N	20W	19&30
4	116248	Blue Bell #14	Dkt/Pg:672/979&980	26N	20W	19&30
5	116249	Blue Bell #15	Dkt/Pg:672/981&982	26N	20W	19&30
6	116250	Blue Bell #16	Dkt/Pg:672/983&984	26N	20W	19&30

8/28/06

10/SC

BLM Date Stamp

RECEIVED
B.L.M. AZ STATE OFFICE
2006 AUG 24 P 1:08
PHOENIX, ARIZONA

				Twp	Rng	Sec
7	116251	Blue Bell #17	Dkt/Pg:672/985&986	26N	20W	19&30
8	116252	Blue Bell #18	Dkt/Pg:672/987&988	26N	20W	19&30
9	116253	Blue Bell #19	Dkt/Pg:672/989&990	26N	20W	19&30
10	116254	Blue Bell #20	Dkt/Pg:672/991&992	26N	20W	19&30

6. That between the dates starting at 12 o'clock noon on September 1, 20 05 and ending at 12 o'clock noon on September 1, 20 06 at least $ 1,000.00 dollars worth of work and improvements were done and performed upon said claim(s) or upon one or more of a contiguous group of claims for the benefit of all, wholly or partly outside of a contiguous group of claims for the benefit of all, not including the location work.

7. That the following persons were employed to perform the work and improvements described herein: Kent Dobbins,Wm.Chirgwin,Bill Singleton,Bill Lee,Beth Wilson,Lee Wilson & others.

8. That the work and improvements performed were: Repair roads where washed out.Grade roads.Remove ore by pick&shovel. Buckets-to-barrels & haul out for processing on/off site for exploration & special processing.

9. Dated: 8/15/06 Signature: [signature]

SUBSCRIBED AND SWORN TO before me, a Notary Public, this 15th day of AUGUST 2006

By: [signature]

Notary Public SHERRIE L. FREYER

My Commission Expires August 3, 2010

SHERRIE L. FREYER
Notary Public - Notary Seal
State of Missouri
Commissioned for Greene County
My Commission Expires: Aug. 03, 2010
06520368

Bureau of Land Management
Arizona State Office
www.az.blm.gov

No. of Claims: 10 x $5 = 100.00
Check No.: CC Init. SC
Receipt No.: 1342993
For BLM Use Only

Form: MCF108
Revised June 2005

This form is available from Arizona Department of Mines & Mineral Resources and may be reproduced.

Form 3830-2
(January 2004)

UNITED STATES DEPARTMENT OF THE INTERIOR
BUREAU OF LAND MANAGEMENT

567

MAINTENANCE FEE WAIVER CERTIFICATION

SEE INSTRUCTIONS ON REVERSE

FORM APPROVED
OMB NO. 1004-0114
Expires: December 31, 2006

AMC 116255

1. This small miner waiver is filed for the assessment year beginning at noon on September 1, 2006 and ending at noon on September 1, 2007.
2. The undersigned and all related parties owned ten or fewer mining claims, mill, or tunnel sites located and maintained on Federal lands in the United States of America on September 1, 2006.
3. The undersigned have performed the assessment work **required by law** for each mining claim listed **prior to filing this waiver** and understand that by filing this form; an affidavit of assessment work **must** be recorded by the December 30th following the filing of this waiver.
4. The undersigned understand that if the assessment work obligation has not yet come due under 30 U.S.C. 28 (for those claims in their first assessment year only); a notice of intent to hold reciting this condition **must** be recorded by the December 30th following the filing of this waiver.
5. The undersigned understand that mill and tunnel sites may also be listed upon this waiver and be waived from payment of the maintenance fee; and that a notice of intent to hold for these sites is required to be recorded by the December 30th immediately following the filing of this waiver.
6. The undersigned understand and acknowledge that pursuant to 43 U.S.C. 1212 and 18 U.S.C. 1001; the filing or recording of a false, fictitious, or fraudulent document with the Bureau of Land Management may result in a fine of up to $250,000, a prison term not to exceed five years, or both.
7. The mining claims, mill or tunnel sites for which this waiver from payment of the maintenance fees is requested are:

	CLAIM OR SITE NAME	BLM RECORDATION SERIAL NUMBER
1.	Tiger Bell #21	116275
2.	Tiger Bell #22	116276
3.	Tiger Bell #23	116277
4.	Tiger Bell #24	116278
5.	Tiger Bell #25	116279
6.		
7.		
8.		
9.		
10.		

The owner(s) (claimants) of the above mining claims and sites are:

J. Donald Stewart
(Owner's Name - Please Print)

xx J. Donald Stewart
(Owner's Signature)

2634 W. Arlington
(Street or P.O. Box)

Springfield (City) MO (State) 65810 (Zip Code)

(Owner's Name - Please Print)

(Owner's Signature)

(Street or P.O. Box)

(City) (State) (Zip Code)

(Owner's Name - Please Print)

(Owner's Signature)

(Street or P.O. Box)

(City) (State) (Zip Code)

RECEIVED
B.L.M. AZ STATE OFFICE
2006 AUG 24 P 1:08
PHOENIX, ARIZONA

(Continued on page 2)

ENTERED IN COMPUTER
RE 8/26/06

5/SC

(Owner's Name - Please Print)	(Owner's Signature)		
(Street or P.O. Box)	(City)	(State)	(Zip Code)
(Owner's Name - Please Print)	(Owner's Signature)		
(Street or P.O. Box)	(City)	(State)	(Zip Code)
(Owner's Name - Please Print)	(Owner's Signature)		
(Street or P.O. Box)	(City)	(State)	(Zip Code)
(Owner's Name - Please Print)	(Owner's Signature)		
(Street or P.O. Box)	(City)	(State)	(Zip Code)

INSTRUCTIONS

1. This certification is made under the provisions of § 1744 of Title 43 and § 28-28k of Title 30 of the United States Code; and the regulations thereunder (43 CFR Part 3830).
2. The claimant(s) **must** fill in the dates in paragraph 1 for the beginning and ending of the assessment year for which this waiver is sought.
3. The claimant(s) **must** fill in the date in paragraph 2 for the beginning of the assessment year for which this waiver is sought.
4. All claim and site names and Bureau of Land Management (BLM) serial numbers **must** be listed for the mining claims, mill sites, and tunnel sites for which the waiver is sought.
5. All owners of the mining claims, mill sites, and tunnel sites and their addresses **must** be given.
6. This waiver form **must** be signed by all the claimants or their designated agent, in original form. If an agent is designated, a notarized designation of agent, signed by all of the claimants with proper address given, **must** be submitted with this waiver.
7. This form **must** be filed no later than September 1st for the upcoming assessment year in the BLM State Office where the mining claims or sites are recorded, or the waiver cannot be granted by the BLM. (Example: to obtain a waiver for the assessment year 2000, which begins at noon on September 1, 1999, you **must** qualify for and file for a waiver no later than September 1, 1999, in the proper BLM State Office).
8. For all mining claims which require assessment work, you **must** record an affidavit of labor on or before the December 30th immediately following the filing of this waiver. For all other mining claims or sites waived, you must record a notice of intent to hold on or before the December 30th immediately following the filing of this waiver.
9. Mill and tunnel sites may also be listed upon this waiver and be waived from payment of the maintenance fee. A notice of intent to hold for these sites is required to be filed by the December 30th following the filing of this waiver.

NOTICE/BURDEN HOURS STATEMENT

The Privacy Act of 1974, *as amended,* and the regulation in 43 CFR 2.48(d) provide that you be furnished the following information in connection with the information required by this certification of waiver from rental fees.

AUTHORITY: 30 U.S.C. 28-28k; 43 U.S.C. 1201, 1457, 1740, and 1744; and 43 CFR 3830.

PRINCIPLE PURPOSE: This information is to be used to verify that the owner(s) (claimants) of a mining claim has complied with 30 U.S.C. 28f and is entitled to perform assessment work in lieu of paying the maintenance fee for the mining claims listed on this form.

ROUTINE USE: (1)Adjudication of the claimant(s) certification of waiver from paying the maintenance fee otherwise required by 30 U.S.C. 28f. (2) Disclosure may be made to appropriate Federal agencies when location is made within the agency's geographic area of responsibility. (3) Information from the record and/or the record will be transferred to the appropriate Federal, State, or local agency, or a member of the public in response to a specific request for pertinent information. (4) Information may also be provided to the Department of Justice or in a proceeding before a court or adjudicative body; or to Federal, State, local or foreign agencies when needed for enforcement of civil or criminal codes or applicable regulations concerning title rights upon the public land.

EFFECT OF NOT PROVIDING INFORMATION: Disclosure of this information is required by 30 U.S.C. 28f and 43 CFR Part 3830 for those qualified claimants wishing to take the small miner waiver allowed. Failure to supply the information required in this form to support the claimants certification of waiver from payment of the otherwise required maintenance fees will result in the waiver being disallowed and the mining claims subject to forfeiture by BLM under 30 U.S.C. 28i.

The Paperwork Reduction Act of 1995 requires us to inform you that:

This information is being collected to allow the BLM to determine if you qualify for a waiver from the payment of $100 per mining claim or site maintenance fee established in 30 U.S.C. 28f and the implementing regulations at 43 CFR 3830. A response to this request is required in accordance with the statute to obtain your benefit.

BLM would like you to know that you do not have to respond to this, or any other, Federal agency-sponsored information collection unless it displays a currently valid OMB control number.

Public reporting burden for this form is estimated to average 8 minutes (0.133 hours) per response, including time to review instructions, gathering and maintaining data, and completing and reviewing the form. Direct comments regarding this burden estimate, or any other aspect of this form, to the U.S. Department of the Interior, Bureau of Land Management, (1004-0114) Bureau Information Collection Clearance Officer (WO-630), Mail Stop 401 LS, 1849 C St, N.W., Washington, D.C. 20240.

FOR OFFICIAL USE ONLY

B.L.M. AZ STATE OFFICE
RECEIVED
2006 AUG 24 P 1:09
PHOENIX, ARIZONA

338

Form 3830-2
(January 2004)

UNITED STATES DEPARTMENT OF THE INTERIOR
BUREAU OF LAND MANAGEMENT

AMC 116258

FORM APPROVED
OMB NO. 1004-0114
Expires: December 31, 2006

AMC 117907

MAINTENANCE FEE WAIVER CERTIFICATION

SEE INSTRUCTIONS ON REVERSE

1. This small miner waiver is filed for the assessment year beginning at noon on September 1, 2006 and ending at noon on September 1, 2007.
2. The undersigned and all related parties owned ten or fewer mining claims, mill, or tunnel sites located and maintained on Federal lands in the United States of America on September 1, 2006.
3. The undersigned have performed the assessment work **required by law** for each mining claim listed **prior to filing this waiver** and understand that by filing this form; an affidavit of assessment work **must** be recorded by the December 30th following the filing of this waiver.

AMC 117939

4. The undersigned understand that if the assessment work obligation has not yet come due under 30 U.S.C. 28 (for those claims in their first assessment year only); a notice of intent to hold reciting this condition **must** be recorded by the December 30th following the filing of this waiver.
5. The undersigned understand that mill and tunnel sites may also be listed upon this waiver and be waived from payment of the maintenance fee; and that a notice of intent to hold for these sites is required to be recorded by the December 30th immediately following the filing of this waiver.
6. The undersigned understand and acknowledge that pursuant to 43 U.S.C. 1212 and 18 U.S.C. 1001; the filing or recording of a false, fictitious, or fraudulent document with the Bureau of Land Management may result in a fine of up to $250,000, a prison term not to exceed five years, or both.
7. The mining claims, mill or tunnel sites for which this waiver from payment of the maintenance fees is requested are:

	CLAIM OR SITE NAME	BLM RECORDATION SERIAL NUMBER
1.	Gold Bell #3	117909
2.	Gold Bell #4	117910
3.	Gold Bell #19	117925
4.	Gold Bell #20	117926
5.	Gold Bell #21	117927
6.	Silver Bell #13	117959
7.	Silver Bell #14	117960
8.	Silver Bell #15	117961
9.	Silver Bell #16	117962
10.	Tiger Bell #4	116258

The owner(s) (claimants) of the above mining claims and sites are:

Craig Dobbins
(Owner's Name - Please Print)

x Craig Dobbins
(Owner's Signature)

603 W. Kingsley
(Street or P.O. Box)

Springfield | MO | 65807
(City) | (State) | (Zip Code)

(Owner's Name - Please Print)

(Owner's Signature)

(Street or P.O. Box)

(City) | (State) | (Zip Code)

(Owner's Name - Please Print)

(Owner's Signature)

(Street or P.O. Box)

(City) | (State) | (Zip Code)

(Continued on page 2)

RECEIVED
BLM
AZ STATE OFFICE
2006 AUG 24 P 1:24
PHOENIX, ARIZONA

ENTERED IN COMPUTER

RE 8/30/06 10/50

(Owner's Name - Please Print)	(Owner's Signature)		
(Street or P.O. Box)	(City)	(State)	(Zip Code)
(Owner's Name - Please Print)	(Owner's Signature)		
(Street or P.O. Box)	(City)	(State)	(Zip Code)
(Owner's Name - Please Print)	(Owner's Signature)		
(Street or P.O. Box)	(City)	(State)	(Zip Code)
(Owner's Name - Please Print)	(Owner's Signature)		
(Street or P.O. Box)	(City)	(State)	(Zip Code)

INSTRUCTIONS

1. This certification is made under the provisions of § 1744 of Title 43 and § 28-28k of Title 30 of the United States Code; and the regulations thereunder (43 CFR Part 3830).
2. The claimant(s) **must** fill in the dates in paragraph 1 for the beginning and ending of the assessment year for which this waiver is sought.
3. The claimant(s) **must** fill in the date in paragraph 2 for the beginning of the assessment year for which this waiver is sought.
4. All claim and site names and Bureau of Land Management (BLM) serial numbers **must** be listed for the mining claims, mill sites, and tunnel sites for which the waiver is sought.
5. All owners of the mining claims, mill sites, and tunnel sites and their addresses **must** be given.
6. This waiver form **must** be signed by all the claimants or their designated agent, in original form. If an agent is designated, a notarized designation of agent, signed by all of the claimants with proper address given, **must** be submitted with this waiver.
7. This form **must** be filed no later than September 1st for the upcoming assessment year in the BLM State Office where the mining claims or sites are recorded, or the waiver cannot be granted by the BLM. (Example: to obtain a waiver for the assessment year 2000, which begins at noon on September 1, 1999, you **must** qualify for and file for a waiver no later than September 1, 1999, in the proper BLM State Office).
8. For all mining claims which require assessment work, you **must** record an affidavit of labor on or before the December 30th immediately following the filing of this waiver. For all other mining claims or sites waived, you must record a notice of intent to hold on or before the December 30th immediately following the filing of this waiver.
9. Mill and tunnel sites may also be listed upon this waiver and be waived from payment of the maintenance fee. A notice of intent to hold for these sites is required to be filed by the December 30th following the filing of this waiver.

NOTICE/BURDEN HOURS STATEMENT

The Privacy Act of 1974, *as amended,* and the regulation in 43 CFR 2.48(d) provide that you be furnished the following information in connection with the information required by this certification of waiver from rental fees.

AUTHORITY: 30 U.S.C. 28-28k; 43 U.S.C. 1201, 1457, 1740, and 1744; and 43 CFR 3830.

PRINCIPLE PURPOSE: This information is to be used to verify that the owner(s) (claimants) of a mining claim has complied with 30 U.S.C. 28f and is entitled to perform assessment work in lieu of paying the maintenance fee for the mining claims listed on this form.

ROUTINE USE: (1)Adjudication of the claimant(s) certification of waiver from paying the maintenance fee otherwise required by 30 U.S.C. 28f. (2) Disclosure may be made to appropriate Federal agencies when location is made within the agency's geographic area of responsibility. (3) Information from the record and/or the record will be transferred to the appropriate Federal, State, or local agency, or a member of the public in response to a specific request for pertinent information. (4) Information may also be provided to the Department of Justice or in a proceeding before a court or adjudicative body; or to Federal, State, local or foreign agencies when needed for enforcement of civil or criminal codes or applicable regulations concerning title rights upon the public land.

EFFECT OF NOT PROVIDING INFORMATION: Disclosure of this information is required by 30 U.S.C. 28f and 43 CFR Part 3830 for those qualified claimants wishing to take the small miner waiver allowed. Failure to supply the information required in this form to support the claimants certification of waiver from payment of the otherwise required maintenance fees will result in the waiver being disallowed and the mining claims subject to forfeiture by BLM under 30 U.S.C. 28i.

The Paperwork Reduction Act of 1995 requires us to inform you that:

This information is being collected to allow the BLM to determine if you qualify for a waiver from the payment of $100 per mining claim or site maintenance fee established in 30 U.S.C. 28f and the implementing regulations at 43 CFR 3830. A response to this request is required in accordance with the statute to obtain your benefit.

BLM would like you to know that you do not have to respond to this, or any other, Federal agency-sponsored information collection unless it displays a currently valid OMB control number.

Public reporting burden for this form is estimated to average 8 minutes (0.133 hours) per response, including time to review instructions, gathering and maintaining data, and completing and reviewing the form. Direct comments regarding this burden estimate, or any other aspect of this form, to the U.S. Department of the Interior, Bureau of Land Management, (1004-0114) Bureau Information Collection Clearance Officer (WO-630), Mail Stop 401 LS, 1849 C St., N.W., Washington, D.C. 20240.

FOR OFFICIAL USE ONLY

RECEIVED
2004 AUG 24 P 1:24
BLM
PHOENIX, ARIZONA
AZ STATE OFFICE

Form 3830-2
(January 2004)

UNITED STATES DEPARTMENT OF THE INTERIOR
BUREAU OF LAND MANAGEMENT

269

AMC 117907

FORM APPROVED
OMB NO. 1004-0114
Expires: December 31, 2006

AMC 116255

MAINTENANCE FEE WAIVER CERTIFICATION

SEE INSTRUCTIONS ON REVERSE

1. This small miner waiver is filed for the assessment year beginning at noon on September 1, 2006 and ending at noon on September 1, 2007.
2. The undersigned and all related parties owned ten or fewer mining claims, mill, or tunnel sites located and maintained on Federal lands in the United States of America on September 1, 2006.
3. The undersigned have performed the assessment work **required by law** for each mining claim listed **prior to filing this waiver** and understand that by filing this form; an affidavit of assessment work **must** be recorded by the December 30th following the filing of this waiver.

AMC 117939

4. The undersigned understand that if the assessment work obligation has not yet come due under 30 U.S.C. 28 (for those claims in their first assessment year only); a notice of intent to hold reciting this condition **must** be recorded by the December 30th following the filing of this waiver.
5. The undersigned understand that mill and tunnel sites may also be listed upon this waiver and be waived from payment of the maintenance fee; and that a notice of intent to hold for these sites is required to be recorded by the December 30th immediately following the filing of this waiver.
6. The undersigned understand and acknowledge that pursuant to 43 U.S.C. 1212 and 18 U.S.C. 1001; the filing or recording of a false, fictitious, or fraudulent document with the Bureau of Land Management may result in a fine of up to $250,000, a prison term not to exceed five years, or both.
7. The mining claims, mill or tunnel sites for which this waiver from payment of the maintenance fees is requested are:

	CLAIM OR SITE NAME	BLM RECORDATION SERIAL NUMBER
1.	Gold Bell #1	117907
2.	Gold Bell #2	117908
3.	Gold Bell #17	117923
4.	Gold Bell #18	117924
5.	Silver Bell #9	117955
6.	Silver Bell #10	117956
7.	Silver Bell #11	117957
8.	Silver Bell #12	117958
9.	Tiger Bell #1	116255
10.	Tiger Bell #8	116262

The owner(s) (claimants) of the above mining claims and sites are:

Anna Stewart
(Owner's Name - Please Print)

X _____
(Owner's Signature)

2131 W. Republic Rd.
(Street or P.O. Box)

Springfield (City) MO (State) 65807 (Zip Code)

(Owner's Name - Please Print)

(Owner's Signature)

(Street or P.O. Box)

(City) (State) (Zip Code)

(Owner's Name - Please Print)

(Owner's Signature)

(Street or P.O. Box)

(City) (State) (Zip Code)

RECEIVED
B.L.M. AZ STATE OFFICE
2006 AUG 24 P 1:08
PHOENIX, ARIZONA

(Continued on page 2)

RE 8/28/06

10/50

(Owner's Name - Please Print)	(Owner's Signature)		
(Street or P.O. Box)	(City)	(State)	(Zip Code)
(Owner's Name - Please Print)	(Owner's Signature)		
(Street or P.O. Box)	(City)	(State)	(Zip Code)
(Owner's Name - Please Print)	(Owner's Signature)		
(Street or P.O. Box)	(City)	(State)	(Zip Code)
(Owner's Name - Please Print)	(Owner's Signature)		
(Street or P.O. Box)	(City)	(State)	(Zip Code)

INSTRUCTIONS

1. This certification is made under the provisions of § 1744 of Title 43 and § 28-28k of Title 30 of the United States Code; and the regulations thereunder (43 CFR Part 3830).
2. The claimant(s) **must** fill in the dates in paragraph 1 for the beginning and ending of the assessment year for which this waiver is sought.
3. The claimant(s) **must** fill in the date in paragraph 2 for the beginning of the assessment year for which this waiver is sought.
4. All claim and site names and Bureau of Land Management (BLM) serial numbers **must** be listed for the mining claims, mill sites, and tunnel sites for which the waiver is sought.
5. All owners of the mining claims, mill sites, and tunnel sites and their addresses **must** be given.
6. This waiver form **must** be signed by all the claimants or their designated agent, in original form. If an agent is designated, a notarized designation of agent, signed by all of the claimants with proper address given, **must** be submitted with this waiver.
7. This form **must** be filed no later than September 1st for the upcoming assessment year in the BLM State Office where the mining claims or sites are recorded, or the waiver cannot be granted by the BLM. (Example: to obtain a waiver for the assessment year 2000, which begins at noon on September 1, 1999, you **must** qualify for and file for a waiver no later than September 1, 1999, in the proper BLM State Office).
8. For all mining claims which require assessment work, you **must** record an affidavit of labor on or before the December 30th immediately following the filing of this waiver. For all other mining claims or sites waived, you must record a notice of intent to hold on or before the December 30th immediately following the filing of this waiver.
9. Mill and tunnel sites may also be listed upon this waiver and be waived from payment of the maintenance fee. A notice of intent to hold for these sites is required to be filed by the December 30th following the filing of this waiver.

NOTICE/BURDEN HOURS STATEMENT

The Privacy Act of 1974, *as amended*, and the regulation in 43 CFR 2.48(d) provide that you be furnished the following information in connection with the information required by this certification of waiver from rental fees.

AUTHORITY: 30 U.S.C. 28-28k; 43 U.S.C. 1201, 1457, 1740, and 1744; and 43 CFR 3830.

PRINCIPLE PURPOSE: This information is to be used to verify that the owner(s) (claimants) of a mining claim has complied with 30 U.S.C. 28f and is entitled to perform assessment work in lieu of paying the maintenance fee for the mining claims listed on this form.

ROUTINE USE: (1)Adjudication of the claimant(s) certification of waiver from paying the maintenance fee otherwise required by 30 U.S.C. 28f. (2) Disclosure may be made to appropriate Federal agencies when location is made within the agency's geographic area of responsibility. (3) Information from the record and/or the record will be transferred to the appropriate Federal, State, or local agency, or a member of the public in response to a specific request for pertinent information. (4) Information may also be provided to the Department of Justice or in a proceeding before a court or adjudicative body; or to Federal, State, local or foreign agencies when needed for enforcement of civil or criminal codes or applicable regulations concerning title rights upon the public land.

EFFECT OF NOT PROVIDING INFORMATION: Disclosure of this information is required by 30 U.S.C. 28f and 43 CFR Part 3830 for those qualified claimants wishing to take the small miner waiver allowed. Failure to supply the information required in this form to support the claimants certification of waiver from payment of the otherwise required maintenance fees will result in the waiver being disallowed and the mining claims subject to forfeiture by BLM under 30 U.S.C. 28i.

The Paperwork Reduction Act of 1995 requires us to inform you that:

This information is being collected to allow the BLM to determine if you qualify for a waiver from the payment of $100 per mining claim or site maintenance fee established in 30 U.S.C. 28f and the implementing regulations at 43 CFR 3830. A response to this request is required in accordance with the statute to obtain your benefit.

BLM would like you to know that you do not have to respond to this, or any other, Federal agency-sponsored information collection unless it displays a currently valid OMB control number.

Public reporting burden for this form is estimated to average 8 minutes (0.133 hours) per response, including time to review instructions, gathering and maintaining data, and completing and reviewing the form. Direct comments regarding this burden estimate, or any other aspect of this form, to the U.S. Department of the Interior, Bureau of Land Management, (1004-0114) Bureau Information Collection Clearance Officer (WO-630), Mail Stop 401 LS, 1849 C St., N.W., Washington, D.C. 20240.

RECEIVED
BLM STATE OFFICE
99 SEP 24 P 1:09
PHOENIX, ARIZONA

FOR OFFICIAL USE ONLY

Form 3830-2
(January 2004)

UNITED STATES DEPARTMENT OF THE INTERIOR
BUREAU OF LAND MANAGEMENT

270

FORM APPROVED
OMB NO. 1004-0114
Expires: December 31, 2006

AMC 117939

MAINTENANCE FEE WAIVER CERTIFICATION

SEE INSTRUCTIONS ON REVERSE

AMC 116255

1. This small miner waiver is filed for the assessment year beginning at noon on September 1, 2006 and ending at noon on September 1, 2007.
2. The undersigned and all related parties owned ten or fewer mining claims, mill, or tunnel sites located and maintained on Federal lands in the United States of America on September 1, 2006.
3. The undersigned have performed the assessment work **required by law** for each mining claim listed **prior to filing this waiver** and understand that by filing this form; an affidavit of assessment work **must** be recorded by the December 30th following the filing of this waiver.
4. The undersigned understand that if the assessment work obligation has not yet come due under 30 U.S.C. 28 (for those claims in their first assessment year only); a notice of intent to hold reciting this condition **must** be recorded by the December 30th following the filing of this waiver.
5. The undersigned understand that mill and tunnel sites may also be listed upon this waiver and be waived from payment of the maintenance fee; and that a notice of intent to hold for these sites is required to be recorded by the December 30th immediately following the filing of this waiver.
6. The undersigned understand and acknowledge that pursuant to 43 U.S.C. 1212 and 18 U.S.C. 1001; the filing or recording of a false, fictitious, or fraudulent document with the Bureau of Land Management may result in a fine of up to $250,000, a prison term not to exceed five years, or both.
7. The mining claims, mill or tunnel sites for which this waiver from payment of the maintenance fees is requested are:

	CLAIM OR SITE NAME	BLM RECORDATION SERIAL NUMBER
1.	Silver Bell #1	117947
2.	Silver Bell #2	117948
3.	Silver Bell #3	117949
4.	Silver Bell #4	117950
5.	Silver Bell #5	117951
6.	Silver Bell #6	117952
7.	Silver Bell #7	117953
8.	Silver Bell #8	117954
9.	Tiger Bell #9	116263
10.	Tiger Bell #20	116274

The owner(s) (claimants) of the above mining claims and sites are:

Janet Eckman
(Owner's Name - Please Print)

x Janet Eckman
(Owner's Signature)

2380 E. Cardinal Dr.
(Street or P.O. Box)

Ozark | MO | 65721
(City) | (State) | (Zip Code)

(Owner's Name - Please Print)

(Owner's Signature)

(Street or P.O. Box)

(City) | (State) | (Zip Code)

(Owner's Name - Please Print)

(Owner's Signature)

(Street or P.O. Box)

(City) | (State) | (Zip Code)

RECEIVED
B.L.M. AZ STATE OFFICE
2006 AUG 24 P 1:08
PHOENIX, ARIZONA

(Continued on page 2)

RE 8/28/06

10/50

(Owner's Name - Please Print)	(Owner's Signature)		
(Street or P.O. Box)	(City)	(State)	(Zip Code)
(Owner's Name - Please Print)	(Owner's Signature)		
(Street or P.O. Box)	(City)	(State)	(Zip Code)
(Owner's Name - Please Print)	(Owner's Signature)		
(Street or P.O. Box)	(City)	(State)	(Zip Code)
(Owner's Name - Please Print)	(Owner's Signature)		
(Street or P.O. Box)	(City)	(State)	(Zip Code)

INSTRUCTIONS

1. This certification is made under the provisions of § 1744 of Title 43 and § 28-28k of Title 30 of the United States Code; and the regulations thereunder (43 CFR Part 3830).
2. The claimant(s) **must** fill in the dates in paragraph 1 for the beginning and ending of the assessment year for which this waiver is sought.
3. The claimant(s) **must** fill in the date in paragraph 2 for the beginning of the assessment year for which this waiver is sought.
4. All claim and site names and Bureau of Land Management (BLM) serial numbers **must** be listed for the mining claims, mill sites, and tunnel sites for which the waiver is sought.
5. All owners of the mining claims, mill sites, and tunnel sites and their addresses **must** be given.
6. This waiver form **must** be signed by all the claimants or their designated agent, in original form. If an agent is designated, a notarized designation of agent, signed by all of the claimants with proper address given, **must** be submitted with this waiver.
7. This form **must** be filed no later than September 1st for the upcoming assessment year in the BLM State Office where the mining claims or sites are recorded, or the waiver cannot be granted by the BLM. (Example: to obtain a waiver for the assessment year 2000, which begins at noon on September 1, 1999, you **must** qualify for and file for a waiver no later than September 1, 1999, in the proper BLM State Office).
8. For all mining claims which require assessment work, you **must** record an affidavit of labor on or before the December 30th immediately following the filing of this waiver. For all other mining claims or sites waived, you must record a notice of intent to hold on or before the December 30th immediately following the filing of this waiver.
9. Mill and tunnel sites may also be listed upon this waiver and be waived from payment of the maintenance fee. A notice of intent to hold for these sites is required to be filed by the December 30th following the filing of this waiver.

NOTICE/BURDEN HOURS STATEMENT

The Privacy Act of 1974, *as amended,* and the regulation in 43 CFR 2.48(d) provide that you be furnished the following information in connection with the information required by this certification of waiver from rental fees.

AUTHORITY: 30 U.S.C. 28-28k; 43 U.S.C. 1201, 1457, 1740, and 1744; and 43 CFR 3830.

PRINCIPLE PURPOSE: This information is to be used to verify that the owner(s) (claimants) of a mining claim has complied with 30 U.S.C. 28f and is entitled to perform assessment work in lieu of paying the maintenance fee for the mining claims listed on this form.

ROUTINE USE: (1)Adjudication of the claimant(s) certification of waiver from paying the maintenance fee otherwise required by 30 U.S.C. 28f. (2) Disclosure may be made to appropriate Federal agencies when location is made within the agency's geographic area of responsibility. (3) Information from the record and/or the record will be transferred to the appropriate Federal, State, or local agency, or a member of the public in response to a specific request for pertinent information. (4) Information may also be provided to the Department of Justice or in a proceeding before a court or adjudicative body; or to Federal, State, local or foreign agencies when needed for enforcement of civil or criminal codes or applicable regulations concerning title rights upon the public land.

EFFECT OF NOT PROVIDING INFORMATION: Disclosure of this information is required by 30 U.S.C. 28f and 43 CFR Part 3830 for those qualified claimants wishing to take the small miner waiver allowed. Failure to supply the information required in this form to support the claimants certification of waiver from payment of the otherwise required maintenance fees will result in the waiver being disallowed and the mining claims subject to forfeiture by BLM under 30 U.S.C. 28i.

The Paperwork Reduction Act of 1995 requires us to inform you that:

This information is being collected to allow the BLM to determine if you qualify for a waiver from the payment of $100 per mining claim or site maintenance fee established in 30 U.S.C. 28f and the implementing regulations at 43 CFR 3830. A response to this request is required in accordance with the statute to obtain your benefit.

BLM would like you to know that you do not have to respond to this, or any other, Federal agency-sponsored information collection unless it displays a currently valid OMB control number.

Public reporting burden for this form is estimated to average 8 minutes (0.133 hours) per response, including time to review instructions, gathering and maintaining data, and completing and reviewing the form. Direct comments regarding this burden estimate, or any other aspect of this form, to the U.S. Department of the Interior, Bureau of Land Management, (1004-0114) Bureau Information Collection Clearance Officer (WO-630), Mail Stop 401 LS, 1849 C St, N.W.,Washington, D.C. 20240.

FOR OFFICIAL USE ONLY

RECEIVED
B.L.M. AZ STATE OFFICE
2006 AUG 24 P 1:09
PHOENIX, ARIZONA

339

Form 3830-2
(January 2004)

UNITED STATES DEPARTMENT OF THE INTERIOR
BUREAU OF LAND MANAGEMENT

FORM APPROVED
OMB NO. 1004-0114
Expires: December 31, 2006

AMC 116255

MAINTENANCE FEE WAIVER CERTIFICATION

SEE INSTRUCTIONS ON REVERSE

1. This small miner waiver is filed for the assessment year beginning at noon on September 1, 2006 and ending at noon on September 1, 2007.
2. The undersigned and all related parties owned ten or fewer mining claims, mill, or tunnel sites located and maintained on Federal lands in the United States of America on September 1, 2006.
3. The undersigned have performed the assessment work **required by law** for each mining claim listed **prior to filing this waiver** and understand that by filing this form; an affidavit of assessment work **must** be recorded by the December 30th following the filing of this waiver.
4. The undersigned understand that if the assessment work obligation has not yet come due under 30 U.S.C. 28 (for those claims in their first assessment year only); a notice of intent to hold reciting this condition **must** be recorded by the December 30th following the filing of this waiver.
5. The undersigned understand that mill and tunnel sites may also be listed upon this waiver and be waived from payment of the maintenance fee; and that a notice of intent to hold for these sites is required to be recorded by the December 30th immediately following the filing of this waiver.
6. The undersigned understand and acknowledge that pursuant to 43 U.S.C. 1212 and 18 U.S.C. 1001; the filing or recording of a false, fictitious, or fraudulent document with the Bureau of Land Management may result in a fine of up to $250,000, a prison term not to exceed five years, or both.
7. The mining claims, mill or tunnel sites for which this waiver from payment of the maintenance fees is requested are:

	CLAIM OR SITE NAME	BLM RECORDATION SERIAL NUMBER
1.	Tiger Bell #2	116256
2.	Tiger Bell #3	116257
3.	Tiger Bell #5	116259
4.	Tiger Bell #6	116260
5.	Tiger Bell #7	116261
6.		
7.		
8.		
9.		
10.		

The owner(s) (claimants) of the above mining claims and sites are:

Tasha Inmon
(Owner's Name - Please Print)

x Tasha Inmon
(Owner's Signature)

2807 N. Farm Road 81
(Street or P.O. Box)

Willard (City) MO (State) 65781 (Zip Code)

(Owner's Name - Please Print)

(Owner's Signature)

(Street or P.O. Box)

(City) (State) (Zip Code)

(Owner's Name - Please Print)

(Owner's Signature)

(Street or P.O. Box)

(City) (State) (Zip Code)

(Continued on page 2)

RECEIVED
B.L.M. AZ STATE OFFICE
2006 AUG 24 P 1:24
PHOENIX, ARIZONA

ENTERED IN COMPUTER
RE 8/31/06

5/30

(Owner's Name - Please Print)	(Owner's Signature)		
(Street or P.O. Box)	(City)	(State)	(Zip Code)
(Owner's Name - Please Print)	(Owner's Signature)		
(Street or P.O. Box)	(City)	(State)	(Zip Code)
(Owner's Name - Please Print)	(Owner's Signature)		
(Street or P.O. Box)	(City)	(State)	(Zip Code)
(Owner's Name - Please Print)	(Owner's Signature)		
(Street or P.O. Box)	(City)	(State)	(Zip Code)

INSTRUCTIONS

1. This certification is made under the provisions of § 1744 of Title 43 and § 28-28k of Title 30 of the United States Code; and the regulations thereunder (43 CFR Part 3830).
2. The claimant(s) **must** fill in the dates in paragraph 1 for the beginning and ending of the assessment year for which this waiver is sought.
3. The claimant(s) **must** fill in the date in paragraph 2 for the beginning of the assessment year for which this waiver is sought.
4. All claim and site names and Bureau of Land Management (BLM) serial numbers **must** be listed for the mining claims, mill sites, and tunnel sites for which the waiver is sought.
5. All owners of the mining claims, mill sites, and tunnel sites and their addresses **must** be given.
6. This waiver form **must** be signed by all the claimants or their designated agent, in original form. If an agent is designated, a notarized designation of agent, signed by all of the claimants with proper address given, **must** be submitted with this waiver.
7. This form **must** be filed no later than September 1st for the upcoming assessment year in the BLM State Office where the mining claims or sites are recorded, or the waiver cannot be granted by the BLM. (Example: to obtain a waiver for the assessment year 2000, which begins at noon on September 1, 1999, you **must** qualify for and file for a waiver no later than September 1, 1999, in the proper BLM State Office).
8. For all mining claims which require assessment work, you **must** record an affidavit of labor on or before the December 30th immediately following the filing of this waiver. For all other mining claims or sites waived, you must record a notice of intent to hold on or before the December 30th immediately following the filing of this waiver.
9. Mill and tunnel sites may also be listed upon this waiver and be waived from payment of the maintenance fee. A notice of intent to hold for these sites is required to be filed by the December 30th following the filing of this waiver.

NOTICE/BURDEN HOURS STATEMENT

The Privacy Act of 1974, *as amended,* and the regulation in 43 CFR 2.48(d) provide that you be furnished the following information in connection with the information required by this certification of waiver from rental fees.

AUTHORITY: 30 U.S.C. 28-28k; 43 U.S.C. 1201, 1457, 1740, and 1744; and 43 CFR 3830.

PRINCIPLE PURPOSE: This information is to be used to verify that the owner(s) (claimants) of a mining claim has complied with 30 U.S.C. 28f and is entitled to perform assessment work in lieu of paying the maintenance fee for the mining claims listed on this form.

ROUTINE USE: (1)Adjudication of the claimant(s) certification of waiver from paying the maintenance fee otherwise required by 30 U.S.C. 28f. (2) Disclosure may be made to appropriate Federal agencies when location is made within the agency's geographic area of responsibility. (3) Information from the record and/or the record will be transferred to the appropriate Federal, State, or local agency, or a member of the public in response to a specific request for pertinent information. (4) Information may also be provided to the Department of Justice or in a proceeding before a court or adjudicative body; or to Federal, State, local or foreign agencies when needed for enforcement of civil or criminal codes or applicable regulations concerning title rights upon the public land.

EFFECT OF NOT PROVIDING INFORMATION: Disclosure of this information is required by 30 U.S.C. 28f and 43 CFR Part 3830 for those qualified claimants wishing to take the small miner waiver allowed. Failure to supply the information required in this form to support the claimants certification of waiver from payment of the otherwise required maintenance fees will result in the waiver being disallowed and the mining claims subject to forfeiture by BLM under 30 U.S.C. 28i.

The Paperwork Reduction Act of 1995 requires us to inform you that:

This information is being collected to allow the BLM to determine if you qualify for a waiver from the payment of $100 per mining claim or site maintenance fee established in 30 U.S.C. 28f and the implementing regulations at 43 CFR 3830. A response to this request is required in accordance with the statute to obtain your benefit.

BLM would like you to know that you do not have to respond to this, or any other, Federal agency-sponsored information collection unless it displays a currently valid OMB control number.

Public reporting burden for this form is estimated to average 8 minutes (0.133 hours) per response, including time to review instructions, gathering and maintaining data, and completing and reviewing the form. Direct comments regarding this burden estimate, or any other aspect of this form, to the U.S. Department of the Interior, Bureau of Land Management, (1004-0114) Bureau Information Collection Clearance Officer (WO-630), Mail Stop 401 LS, 1849 C St., N.W., Washington, D.C. 20240.

FOR OFFICIAL USE ONLY

RECEIVED
B.L.M. AZ STATE OFFICE
2006 AUG 24 P 1:2
PHOENIX, ARIZONA

Form 3830-2
(January 2004)

UNITED STATES DEPARTMENT OF THE INTERIOR
BUREAU OF LAND MANAGEMENT

271

FORM APPROVED
OMB NO. 1004-0114
Expires: December 31, 2006

AMC116255

MAINTENANCE FEE WAIVER CERTIFICATION

SEE INSTRUCTIONS ON REVERSE

1. This small miner waiver is filed for the assessment year beginning at noon on September 1, 2006 and ending at noon on September 1, 2007.
2. The undersigned and all related parties owned ten or fewer mining claims, mill, or tunnel sites located and maintained on Federal lands in the United States of America on September 1, 2006.
3. The undersigned have performed the assessment work **required by law** for each mining claim listed **prior to filing this waiver** and understand that by filing this form; an affidavit of assessment work **must** be recorded by the December 30th following the filing of this waiver.
4. The undersigned understand that if the assessment work obligation has not yet come due under 30 U.S.C. 28 (for those claims in their first assessment year only); a notice of intent to hold reciting this condition **must** be recorded by the December 30th following the filing of this waiver.
5. The undersigned understand that mill and tunnel sites may also be listed upon this waiver and be waived from payment of the maintenance fee; and that a notice of intent to hold for these sites is required to be recorded by the December 30th immediately following the filing of this waiver.
6. The undersigned understand and acknowledge that pursuant to 43 U.S.C. 1212 and 18 U.S.C. 1001; the filing or recording of a false, fictitious, or fraudulent document with the Bureau of Land Management may result in a fine of up to $250,000, a prison term not to exceed five years, or both.
7. The mining claims, mill or tunnel sites for which this waiver from payment of the maintenance fees is requested are:

	CLAIM OR SITE NAME	BLM RECORDATION SERIAL NUMBER
1.	Tiger Bell #15	116269
2.	Tiger Bell #16	116270
3.	Tiger Bell #17	116271
4.	Tiger Bell #18	116272
5.	Tiger Bell #19	116273
6.		
7.		
8.		
9.		
10.		

The owner(s) (claimants) of the above mining claims and sites are:

Courtney McCurdy
(Owner's Name - Please Print)

x C/McCurdy
(Owner's Signature)

3002 W. Saratoga
(Street or P.O. Box)

Ozark | MO | 65721
(City) | (State) | (Zip Code)

(Owner's Name - Please Print)

(Owner's Signature)

(Street or P.O. Box)

(City) | (State) | (Zip Code)

(Owner's Name - Please Print)

(Owner's Signature)

(Street or P.O. Box)

(City) | (State) | (Zip Code)

(Continued on page 2)

RECEIVED
BLM AZ STATE OFFICE
2006 AUG 24 P 1:08
PHOENIX, ARIZONA

ENTERED IN COMPUTER
RE 8/28/06

5/5C

(Owner's Name - Please Print)	(Owner's Signature)		
(Street or P.O. Box)	(City)	(State)	(Zip Code)
(Owner's Name - Please Print)	(Owner's Signature)		
(Street or P.O. Box)	(City)	(State)	(Zip Code)
(Owner's Name - Please Print)	(Owner's Signature)		
(Street or P.O. Box)	(City)	(State)	(Zip Code)
(Owner's Name - Please Print)	(Owner's Signature)		
(Street or P.O. Box)	(City)	(State)	(Zip Code)

INSTRUCTIONS

1. This certification is made under the provisions of § 1744 of Title 43 and § 28-28k of Title 30 of the United States Code; and the regulations thereunder (43 CFR Part 3830).
2. The claimant(s) **must** fill in the dates in paragraph 1 for the beginning and ending of the assessment year for which this waiver is sought.
3. The claimant(s) **must** fill in the date in paragraph 2 for the beginning of the assessment year for which this waiver is sought.
4. All claim and site names and Bureau of Land Management (BLM) serial numbers **must** be listed for the mining claims, mill sites, and tunnel sites for which the waiver is sought.
5. All owners of the mining claims, mill sites, and tunnel sites and their addresses **must** be given.
6. This waiver form **must** be signed by all the claimants or their designated agent, in original form. If an agent is designated, a notarized designation of agent, signed by all of the claimants with proper address given, **must** be submitted with this waiver.
7. This form **must** be filed no later than September 1st for the upcoming assessment year in the BLM State Office where the mining claims or sites are recorded, or the waiver cannot be granted by the BLM. (Example: to obtain a waiver for the assessment year 2000, which begins at noon on September 1, 1999, you **must** qualify for and file for a waiver no later than September 1, 1999, in the proper BLM State Office).
8. For all mining claims which require assessment work, you **must** record an affidavit of labor on or before the December 30th immediately following the filing of this waiver. For all other mining claims or sites waived, you must record a notice of intent to hold on or before the December 30th immediately following the filing of this waiver.
9. Mill and tunnel sites may also be listed upon this waiver and be waived from payment of the maintenance fee. A notice of intent to hold for these sites is required to be filed by the December 30th following the filing of this waiver.

NOTICE/BURDEN HOURS STATEMENT

The Privacy Act of 1974, *as amended,* and the regulation in 43 CFR 2.48(d) provide that you be furnished the following information in connection with the information required by this certification of waiver from rental fees.

AUTHORITY: 30 U.S.C. 28-28k; 43 U.S.C. 1201, 1457, 1740, and 1744; and 43 CFR 3830.

PRINCIPLE PURPOSE: This information is to be used to verify that the owner(s) (claimants) of a mining claim has complied with 30 U.S.C. 28f and is entitled to perform assessment work in lieu of paying the maintenance fee for the mining claims listed on this form.

ROUTINE USE: (1)Adjudication of the claimant(s) certification of waiver from paying the maintenance fee otherwise required by 30 U.S.C. 28f. (2) Disclosure may be made to appropriate Federal agencies when location is made within the agency's geographic area of responsibility. (3) Information from the record and/or the record will be transferred to the appropriate Federal, State, or local agency, or a member of the public in response to a specific request for pertinent information. (4) Information may also be provided to the Department of Justice or in a proceeding before a court or adjudicative body; or to Federal, State, local or foreign agencies when needed for enforcement of civil or criminal codes or applicable regulations concerning title rights upon the public land.

EFFECT OF NOT PROVIDING INFORMATION: Disclosure of this information is required by 30 U.S.C. 28f and 43 CFR Part 3830 for those qualified claimants wishing to take the small miner waiver allowed. Failure to supply the information required in this form to support the claimants certification of waiver from payment of the otherwise required maintenance fees will result in the waiver being disallowed and the mining claims subject to forfeiture by BLM under 30 U.S.C. 28i.

The Paperwork Reduction Act of 1995 requires us to inform you that:

This information is being collected to allow the BLM to determine if you qualify for a waiver from the payment of $100 per mining claim or site maintenance fee established in 30 U.S.C. 28f and the implementing regulations at 43 CFR 3830. A response to this request is required in accordance with the statute to obtain your benefit.

BLM would like you to know that you do not have to respond to this, or any other, Federal agency-sponsored information collection unless it displays a currently valid OMB control number.

Public reporting burden for this form is estimated to average 8 minutes (0.133 hours) per response, including time to review instructions, gathering and maintaining data, and completing and reviewing the form. Direct comments regarding this burden estimate, or any other aspect of this form, to the U.S. Department of the Interior, Bureau of Land Management, (1004-0114) Bureau Information Collection Clearance Officer (WO-630), Mail Stop 401 LS, 1849 C St, N.W.,Washington, D.C. 20240.

FOR OFFICIAL USE ONLY

RECEIVED
B.L.M.
AZ STATE OFFICE
2006 AUG 24 P 1:09
PHOENIX, ARIZONA

2005093844 BK 5797 PG 648
OFFICIAL RECORDS OF MOHAVE COUNTY
JOAN MC CALL, MOHAVE COUNTY RECORDE
08/25/2005 11:51A PAGE 1 OF 2
CRAIG DOBBINS
RECORDING FEE 19.00

Return Document to:

Brendan Galyean
230 Whitetail Drive
Walnut Shade, MO 65771

Telephone: _____

AMC 116255
AMC 117939
AMC 117907
AMC 107667
AMC 116235

RECEIVED
B.L.M. AZ STATE OFFICE
2005 AUG 26 P 1:09
PHOENIX, ARIZONA
BLM Date Stamp

SELECT ONLY ONE:

☒ **AFFIDAVIT OF PERFORMANCE OF ANNUAL WORK.** Also fill in Items 1 through 9 on the reverse side of this document.

☐ **NOTICE OF INTENTION TO HOLD.** I intend to hold the claims(s)/site(s) listed below for the calendar year 20___. Also fill in Items1 through 4 and Item 9 on the reverse side of this document.

AMC NUMBER	CLAIM/SITE NAME	COUNTY RECORDER DATA	SEC	TWP	RNG
AMC 116237	Blue Bell #3	DKT/Pg 672/957&958	30	26N	20W
AMC 116238	Blue Bell #4	DKT/Pg 672/959&960	30	26N	20W
AMC 116239	Blue Bell #5	DKT/Pg 672/961&962	30	26N	20W
AMC 116240	Blue Bell #6	DKT/Pg 672/963&964	30	26N	20W
AMC 116241	Blue Bell #7	DKT/Pg 672/965&966	30	26N	20W
AMC 116242	Blue Bell #8	DKT/Pg 672/967&968	30	26N	20W
AMC 107674	Jumpin Jack #8	DKT/Pg 644/106&107	30	26N	20& 21W
AMC 107675	Jumpin Jack #9	DKT/Pg 644/108&109	30	26N	20& 21W
AMC 107676	Jumpin Jack #10	DKT/Pg 644/110&111	30	26N	20& 21W

BLM requires a $5 nonrefundable service charge for each mining claim, mill site or tunnel site payable on or before December 30th (not the 31st). Mail to:

Bureau of Land Management
222 North Central Avenue
Phoenix, Arizona 85004-2203
602-417-9200
www.az.blm.gov

NO. OF CLAIMS 9 X $5 = 45.00
CHECK NO. _____ INIT TH
BLM USE ONLY

FORM APPROVED OMB NO. 1004-0114
Expires: December 31, 2006

AZ-3850-1
(June 2004)

ENTERED IN COMPUTER
RE 10/21/05

Notices of Intention to Hold are for **mill sites, tunnel sites** or mining claims when assessment work has not been done, regardless of whether the annual assessment has been suspended, deferred, or not yet accrued. The filing of a Notice of Intention to Hold shall not relieve the owner of complying with Federal and State laws pertaining to the performance of annual assessment work. Notices of Intention to Hold for mill sites or tunnel sites need not be county recorded. For mining claims the form filed with the Bureau of Land Management **must** be identical to the one that was or will be filed with the County. **All claims** listed on a single affidavit must be contiguous.

Evidence of Annual Assessment Work or a Notice of Intention to Hold must be filed each calendar year following the calendar year in which the claim/site was located.

1. State of Arizona, County of Mohave ss:

2. I, (Name) Brendan Galyean

3. Reside at (Address) 230 Whitetail Drive

City Walnut Shade, County _____, State MO Zip 65771 being duly sworn, depose and say that I am a citizen of the United States, more than eighteen years of age, that all of the facts set forth in this affidavit/notice, subject to the provisions and penalties of 18 U.S.C. 1001 pertaining to the filing of false, fictitious, or fraudulent statements with the United States, are true and correct according to the best of my knowledge, information and belief.

4. Owner's name and address (If not shown in Items 1-3 above). _____

5. That I am personally acquainted with the mining claim(s). The work and improvements were made by and at the expense of the owner(s) of said claim(s). Said contiguous group of claims, listed on the reverse side of this document, are situated in the Weaver Mining District, Mohave County, Arizona.

6. That between the dates starting at 12 o'clock noon on September 1, 2004 and ending at 12 o'clock noon on September 1, 20 05 at least $ 900.00 dollars worth of work and improvements were done and performed upon said claim(s) or upon one or more of a contiguous group of claims for the benefit of all, wholly or partly outside of a contiguous group of claims for the benefit of all, not including the location work.

7. That the following persons were employed to perform the work and improvements described herein: Kent Dobbins, Don Stewart, Bill Chirgwin, Lee Wilson, Beth Wilson, Jack Mays, & others

8. That the work and improvements performed were: Graded existing roads accessing claims. Graded Fire Lanes. Continued exploration by removing ore from claims by pick & shovel for processing by gravity separation at mill. Experimental chemical processing at private lab. Results checked Tucson, AZ. Areas of ore removal reclaimed by manual labor.

9. Dated: 8-15-05 Signature: Brendan Galyean

SUBSCRIBED AND SWORN TO before me, a Notary Public, this 15th day of August 20 05

By: _____

Notary Public Donna Lassiter

MY COMMISSION EXPIRES 3/14/09

DONNA LASSITER
Notary Public - Notary Seal
STATE OF MISSOURI
Taney County
My Commission Expires: Mar. 14, 2009

PRIVACY ACT STATEMENT – This information is being collected pursuant to 30 U.S.C. 28, 43 CFR 3833.2, and ARS 27-208, in compliance with the laws of the USDI, Bureau of Land Management, and the State of Arizona. The purpose of this collection is to facilitate processing of claims or applications. This form is covered by Privacy Act Notice #INTERIOR/LLM-32 and is subject to the routine uses stated in that notice. Privacy Act Notice #INTERIOR/LLM-32 is available at the BLM Arizona State Office. This form may be locally reproduced.

2005093842 BK 5797 PG 644
OFFICIAL RECORDS OF MOHAVE COUNTY
JOAN MC CALL, MOHAVE COUNTY RECORDER
08/25/2005 11:51A PAGE 1 OF 2
CRAIG DOBBINS
RECORDING FEE 19.00

Return Document to:

Craig Dobbins
603 W. Kingsley
Springfield, MO 65807

Telephone: _____

RECEIVED
B.L.M. AZ STATE OFFICE
2005 AUG 26 P 1:09
PHOENIX, ARIZONA
BLM Date Stamp

SELECT ONLY ONE:

☒ **AFFIDAVIT OF PERFORMANCE OF ANNUAL WORK.** Also fill in Items 1 through 9 on the reverse side of this document.

☐ **NOTICE OF INTENTION TO HOLD.** I intend to hold the claims(s)/site(s) listed below for the calendar year 20___. Also fill in Items1 through 4 and Item 9 on the reverse side of this document.

AMC NUMBER	CLAIM/SITE NAME	COUNTY RECORDER DATA	SEC	TWP	RNG
AMC 117909	Gold Bell #3	DKT/Pg 674/6&7	26&35	25&26 N	20& 21W
AMC 117910	Gold Bell #4	DKT/Pg 674/8&9	26&35	25&26 N	20& 21W
AMC 117925	Gold Bell #19	DKT/Pg 674/38&39	26&35	25&26 N	20& 21W
AMC 117926	Gold Bell #20	DKT/Pg 674/40&41	26&35	25&26 N	20& 21W
AMC 117927	Gold Bell #21	DKT/Pg 674/42&43	26&35	25&26 N	20& 21W
AMC 117959	Silver Bell #13	DKT/Pg 673/987&988	25&26	26N	21W
AMC 117960	Silver Bell #14	DKT/Pg 673/989&990	25&26	26N	21W
AMC 117961	Silver Bell #15	DKT/Pg 673/991&992	25&26	26N	21W
AMC 117962	Silver Bell #16	DKT/Pg 673/993&994	25&26	26N	21W
AMC 116258	Tiger Bell #4	DKT/Pg 672/999&1000	25	26N	21W

BLM requires a $5 nonrefundable service charge for each mining claim, mill site or tunnel site payable on or before December 30th (not the 31st). Mail to:

Bureau of Land Management
222 North Central Avenue
Phoenix, Arizona 85004-2203
602-417-9200
www.az.blm.gov

NO. OF CLAIMS 10 X $5 = 50 00
CHECK NO. _____ INIT TTD
BLM USE ONLY

ENTERED ON CURSOR
RE 10/21/05

FORM APPROVED OMB NO. 1004-0114
Expires: December 31, 2006

AZ-3850-1
(June 2004)

Notices of Intention to Hold are for **mill sites, tunnel sites** or mining claims when assessment work has not been done, regardless of whether the annual assessment has been suspended, deferred, or not yet accrued. The filing of a Notice of Intention to Hold shall not relieve the owner of complying with Federal and State laws pertaining to the performance of annual assessment work. Notices of Intention to Hold for mill sites or tunnel sites need not be county recorded. For mining claims the form filed with the Bureau of Land Management **must** be identical to the one that was or will be filed with the County. **All claims** listed on a single affidavit must be contiguous.

Evidence of Annual Assessment Work or a Notice of Intention to Hold must be filed each calendar year following the calendar year in which the claim/site was located.

1. State of Arizona, County of Mohave ss:

2. I, (Name) Craig Dobbins

3. Reside at (Address) 603 W. Kingsley

City Springfield, County _____, State MO Zip 65807 being duly sworn, depose and say that I am a citizen of the United States, more than eighteen years of age, that all of the facts set forth in this affidavit/notice, subject to the provisions and penalties of 18 U.S.C. 1001 pertaining to the filing of false, fictitious, or fraudulent statements with the United States, are true and correct according to the best of my knowledge, information and belief.

4. Owner's name and address (If not shown in Items 1-3 above). _____

5. That I am personally acquainted with the mining claim(s). The work and improvements were made by and at the expense of the owner(s) of said claim(s). Said contiguous group of claims, listed on the reverse side of this document, are situated in the Weaver Mining District, Mohave County, Arizona.

6. That between the dates starting at 12 o'clock noon on September 1, 20 04 and ending at 12 o'clock noon on September 1, 20 05 at least $1,000.00 dollars worth of work and improvements were done and performed upon said claim(s) or upon one or more of a contiguous group of claims for the benefit of all, wholly or partly outside of a contiguous group of claims for the benefit of all, not including the location work.

7. That the following persons were employed to perform the work and improvements described herein: Kent Dobbins, Don Stewart, Bill Chirgwin, Lee Wilson, Beth Wilson, Jack Mays, & others.

8. That the work and improvements performed were: Graded existing roads accessing claims. Graded Fire Lanes. Continued exploration by removing ore from claims by pick & shovel for processing by gravity separation at mill. Experimental chemical processing at private lab. Results checked Tucson, AZ. Areas of ore removal reclaimed by manual labor.

9. Dated: 8-15-05 Signature: _____

SUBSCRIBED AND SWORN TO before me, a Notary Public, this 15th day of August 20 05

By: _____ John Vaughan

Notary Public State of Missouri, County of Christian

MY COMMISSION EXPIRES January 1, 2007

JOHN VAUGHAN
Notary Public - Notary Seal
STATE OF MISSOURI
CHRISTIAN COUNTY
My Commission Expires January 1, 2007

PRIVACY ACT STATEMENT – This information is being collected pursuant to 30 U.S.C. 28, 43 CFR 3833.2, and ARS 27-208, in compliance with the laws of the USDI, Bureau of Land Management, and the State of Arizona. The purpose of this collection is to facilitate processing of claims or applications. This form is covered by Privacy Act Notice #INTERIOR/LLM-32 and is subject to the routine uses stated in that notice. Privacy Act Notice #INTERIOR/LLM-32 is available at the BLM Arizona State Office. This form may be locally reproduced.

7

20050933843 BK 5797 PG 646
OFFICIAL RECORDS OF MOHAVE COUNTY
JOAN MC CALL, MOHAVE COUNTY RECORDE
08/25/2005 11:51A PAGE 1 OF 2
CRAIG DOBBINS
RECORDING FEE 19.00

Return Document to:

Tasha Inmon
2807 N. Farm Road 81
Willard, MO 65781

Telephone: _____

RECEIVED
B.L.M. AZ STATE OFFICE
2005 AUG 26 P 1:09
PHOENIX, ARIZONA

BLM Date Stamp

SELECT ONLY ONE:

☒ **AFFIDAVIT OF PERFORMANCE OF ANNUAL WORK.** Also fill in Items 1 through 9 on the reverse side of this document.

☐ **NOTICE OF INTENTION TO HOLD.** I intend to hold the claims(s)/site(s) listed below for the calendar year 20___. Also fill in Items1 through 4 and Item 9 on the reverse side of this document.

AMC NUMBER	CLAIM/SITE NAME	COUNTY RECORDER DATA	SEC	TWP	RNG
AMC 116256	Tiger Bell #2	DKT/Pg 672/995&996	25	26N	20& 21W
AMC 116257	Tiger Bell #3	DKT/Pg 672/997&998	25	26N	20& 21W
AMC 116259	Tiger Bell #5	DKT/Pg 673/1&2	25	26N	20& 21W
AMC 116260	Tiger Bell #6	DKT/Pg 673/3&4	25	26N	20& 21W
AMC 116261	Tiger Bell #7	DKT/Pg 673/5&6	25	26N	20& 21W

BLM requires a $5 nonrefundable service charge for each mining claim, mill site or tunnel site payable on or before December 30th (not the 31st). Mail to:

Bureau of Land Management
222 North Central Avenue
Phoenix, Arizona 85004-2203
602-417-9200
www.az.blm.gov

NO. OF CLAIMS 5 X $5 = 25.00

CHECK NO. _____ INIT _____

BLM USE ONLY

ENTERED IN COMPUTER
RE 10/21/05

FORM APPROVED OMB NO. 1004-0114
Expires: December 31, 2006

AZ-3850-1
(June 2004)

Notices of Intention to Hold are for **mill sites, tunnel sites** or mining claims when assessment work has not been done, regardless of whether the annual assessment has been suspended, deferred, or not yet accrued. The filing of a Notice of Intention to Hold shall not relieve the owner of complying with Federal and State laws pertaining to the performance of annual assessment work. Notices of Intention to Hold for mill sites or tunnel sites need not be county recorded. For mining claims the form filed with the Bureau of Land Management **must** be identical to the one that was or will be filed with the County. **All claims** listed on a single affidavit must be contiguous.

Evidence of Annual Assessment Work or a Notice of Intention to Hold must be filed each calendar year following the calendar year in which the claim/site was located.

1. State of Arizona, County of Mohave ss:

2. I, (Name) Tasha Inmon

3. Reside at (Address) 2807 N. Farm Rd. 81

City Willard, County _____, State MO Zip 65781 being duly sworn, depose and say that I am a citizen of the United States, more than eighteen years of age, that all of the facts set forth in this affidavit/notice, subject to the provisions and penalties of 18 U.S.C. 1001 pertaining to the filing of false, fictitious, or fraudulent statements with the United States, are true and correct according to the best of my knowledge, information and belief.

4. Owner's name and address (If not shown in Items 1-3 above). _____

_____

5. That I am personally acquainted with the mining claim(s). The work and improvements were made by and at the expense of the owner(s) of said claim(s). Said contiguous group of claims, listed on the reverse side of this document, are situated in the Weaver Mining District, Mohave County, Arizona.

6. That between the dates starting at 12 o'clock noon on September 1, 2004 and ending at 12 o'clock noon on September 1, 20 05 at least $ 500.00 dollars worth of work and improvements were done and performed upon said claim(s) or upon one or more of a contiguous group of claims for the benefit of all, wholly or partly outside of a contiguous group of claims for the benefit of all, not including the location work.

7. That the following persons were employed to perform the work and improvements described herein: Kent Dobbins, Don Stewart, Bill Chirgwin, Lee Wilson, Beth Wilson, Jack Mays, & others.

8. That the work and improvements performed were: Graded existing roads accessing claims. Graded Fire Lanes. Continued exploration by removing ore from claims by pick & shovel for processing by gravity separation at mill. Experimental chemical processing at private lab. Results checked Tucson, AZ. Areas of ore removal reclaimed by manual labor.

9. Dated: 8/15/05 Signature: Tasha Inmon

SUBSCRIBED AND SWORN TO before me, a Notary Public, this 15th day of August 20 05

By: John Vaughan

Notary Public State of Missouri, County of Christian

MY COMMISSION EXPIRES January 1, 2007

JOHN VAUGHAN
Notary Public - Notary Seal
STATE OF MISSOURI
CHRISTIAN COUNTY
My Commission Expires January 1, 2007

PRIVACY ACT STATEMENT – This information is being collected pursuant to 30 U.S.C. 28, 43 CFR 3833.2, and ARS 27-208, in compliance with the laws of the USDI, Bureau of Land Management, and the State of Arizona. The purpose of this collection is to facilitate processing of claims or applications. This form is covered by Privacy Act Notice #INTERIOR/LLM-32 and is subject to the routine uses stated in that notice. Privacy Act Notice #INTERIOR/LLM-32 is available at the BLM Arizona State Office. This form may be locally reproduced.

THE PURPOSE OF THIS FORM IS TO VERIFY FOR FUTURE REFERENCE THAT CERTAIN SETS OF FORMS OR INDIVIDUAL FORMS WERE RECEIVED AND PROCESSED BY YOUR OFFICE. THIS FORM WILL BE USED AS PROOF IF ANY FORMS ARE SUBSEQUENTLY LOST BY YOUR OFFICE.

(PLEASE INITIAL TO THE LEFT OF EACH TYPE OF FORM AFTER PROCESSING)

I HAVE RECEIVED AND PROCESSED THE FOLLOWING FORM(S):

TR **BRENDAN GALYEAN:**
1 AFFIDAVIT OF PERFORMANCE OF ANNUAL WORK
1 MAINTENANCE FEE WAIVER CERTIFICATION

TR **TASHA INMON:**
1 AFFIDAVIT OF PERFORMANCE OF ANNUAL WORK
1 MAINTENANCE FEE WAIVER CERTIFICATION

TR **CRAIG DOBBINS:**
1 AFFIDAVIT OF PERFORMANCE OF ANNUAL WORK
1 MAINTENANCE FEE WAIVER CERTIFICATION

ALL FORMS WERE FILED AS REQUIRED AND ALL FEES WERE PAID.

Thomas E. Trautwein

BLM EMPLOYEE SIGNATURE _____ **DATE** _____ **BLM STAMP**

RECEIVED
B.L.M. AZ STATE OFFICE
2005 AUG 26 P 1:06
PHOENIX, ARIZONA

United States Department of the Interior
Bureau of Land Management
BUSINESS & SUPPORT SVCS DIV
222 N CENTRAL AVE
PHOENIX, AZ 85004 -2203
Phone: (602) 417-9200

Receipt	
No:	1138750

Transaction #: 1177920
Date of Transaction: 08/26/2005

CUSTOMER:	CRAIG DOBBINS 603 W KINGSLEY SPRINGFIELD,MO 65807

LINE #	QTY	DESCRIPTION	REMARKS	UNIT PRICE	TOTAL
1	1.00	LOCATABLE MINERALS / MINING CLAIMS-NOT NEW-UNADJUD,ONE AUTH NO. ONLY / MINING CLAIM MONEY RECEIVED (455) **CASES:** AMC116237/$120.00	WAIVER/POL 2005 - 24	- n/a -	120.00
				TOTAL:	**$120.00**

PAYMENT INFORMATION				
1	AMOUNT:	$120.00	POSTMARKED:	N/A
	TYPE:	CASH	RECEIVED:	08/26/2005
	NAME:	GALYEAN, BRENDAN 230 WHITETAIL DR WALNUT SHADE MO 65771		

REMARKS

This receipt was generated by the automated BLM Collections and Billing System and is a paper representation of a portion of the official electronic record contained therein.

Form 3830-2
(January 2004)

UNITED STATES DEPARTMENT OF THE INTERIOR
BUREAU OF LAND MANAGEMENT

595

FORM APPROVED
OMB NO. 1004-0114
Expires: December 31, 2006

MAINTENANCE FEE WAIVER CERTIFICATION AMC 116255

SEE INSTRUCTIONS ON REVERSE AMC 117907 TO AMC 117939

1. This small miner waiver is filed for the assessment year beginning at noon on September 1, 2005 and ending at noon on September 1, 2006
2. The undersigned and all related parties owned ten or fewer mining claims, mill, or tunnel sites located and maintained on Federal lands in the United States of America on September 1, 2005
3. The undersigned have performed the assessment work **required by law** for each mining claim listed **prior to filing this waiver** and understand that by filing this form; an affidavit of assessment work **must** be recorded by the December 30th following the filing of this waiver.
4. The undersigned understand that if the assessment work obligation has not yet come due under 30 U.S.C. 28 (for those claims in their first assessment year only); a notice of intent to hold reciting this condition **must** be recorded by the December 30th following the filing of this waiver.
5. The undersigned understand that mill and tunnel sites may also be listed upon this waiver and be waived from payment of the maintenance fee; and that a notice of intent to hold for these sites is required to be recorded by the December 30th immediately following the filing of this waiver.
6. The undersigned understand and acknowledge that pursuant to 43 U.S.C. 1212 and 18 U.S.C. 1001; the filing or recording of a false, fictitious, or fraudulent document with the Bureau of Land Management may result in a fine of up to $250,000, a prison term not to exceed five years, or both.
7. The mining claims, mill or tunnel sites for which this waiver from payment of the maintenance fees is requested are:

CLAIM OR SITE NAME	BLM RECORDATION SERIAL NUMBER
1. Gold Bell #3	117909
2. Gold Bell #4	117910
3. Gold Bell #19	117925
4. Gold Bell #20	117926
5. Gold Bell #21	117927
6. Silver Bell #13	117959
7. Silver Bell #14	117960
8. Silver Bell #15	117961
9. Silver Bell #16	117962
10. Tiger Bell #4	116258

The owner(s) (claimants) of the above mining claims and sites are:

Craig Dobbins
(Owner's Name - Please Print)

(Owner's Signature)

603 W. Kingsley
(Street or P.O. Box)

Springfield MO 65807
(City) (State) (Zip Code)

(Owner's Name - Please Print)

(Owner's Signature)

(Street or P.O. Box)

(City) (State) (Zip Code)

(Owner's Name - Please Print)

(Owner's Signature)

(Street or P.O. Box)

(City) (State) (Zip Code)

(Continued on page 2)

ENTERED IN COMPUTER
10/4/05 MH

(Owner's Name - Please Print)	(Owner's Signature)		
(Street or P.O. Box)	(City)	(State)	(Zip Code)
(Owner's Name - Please Print)	(Owner's Signature)		
(Street or P.O. Box)	(City)	(State)	(Zip Code)
(Owner's Name - Please Print)	(Owner's Signature)		
(Street or P.O. Box)	(City)	(State)	(Zip Code)
(Owner's Name - Please Print)	(Owner's Signature)		
(Street or P.O. Box)	(City)	(State)	(Zip Code)

INSTRUCTIONS

1. This certification is made under the provisions of § 1744 of Title 43 and § 28-28k of Title 30 of the United States Code; and the regulations thereunder (43 CFR Part 3830).
2. The claimant(s) **must** fill in the dates in paragraph 1 for the beginning and ending of the assessment year for which this waiver is sought.
3. The claimant(s) **must** fill in the date in paragraph 2 for the beginning of the assessment year for which this waiver is sought.
4. All claim and site names and Bureau of Land Management (BLM) serial numbers **must** be listed for the mining claims, mill sites, and tunnel sites for which the waiver is sought.
5. All owners of the mining claims, mill sites, and tunnel sites and their addresses **must** be given.
6. This waiver form **must** be signed by all the claimants or their designated agent, in original form. If an agent is designated, a notarized designation of agent, signed by all of the claimants with proper address given, **must** be submitted with this waiver.
7. This form **must** be filed no later than September 1st for the upcoming assessment year in the BLM State Office where the mining claims or sites are recorded, or the waiver cannot be granted by the BLM. (Example: to obtain a waiver for the assessment year 2000, which begins at noon on September 1, 1999, you **must** qualify for and file for a waiver no later than September 1, 1999, in the proper BLM State Office).
8. For all mining claims which require assessment work, you **must** record an affidavit of labor on or before the December 30th immediately following the filing of this waiver. For all other mining claims or sites waived, you must record a notice of intent to hold on or before the December 30th immediately following the filing of this waiver.
9. Mill and tunnel sites may also be listed upon this waiver and be waived from payment of the maintenance fee. A notice of intent to hold for these sites is required to be filed by the December 30th following the filing of this waiver.

NOTICE/BURDEN HOURS STATEMENT

The Privacy Act of 1974, *as amended,* and the regulation in 43 CFR 2.48(d) provide that you be furnished the following information in connection with the information required by this certification of waiver from rental fees.

AUTHORITY: 30 U.S.C. 28-28k; 43 U.S.C. 1201, 1457, 1740, and 1744; and 43 CFR 3830.

PRINCIPLE PURPOSE: This information is to be used to verify that the owner(s) (claimants) of a mining claim has complied with 30 U.S.C. 28f and is entitled to perform assessment work in lieu of paying the maintenance fee for the mining claims listed on this form.

ROUTINE USE: (1)Adjudication of the claimant(s) certification of waiver from paying the maintenance fee otherwise required by 30 U.S.C. 28f. (2) Disclosure may be made to appropriate Federal agencies when location is made within the agency's geographic area of responsibility. (3) Information from the record and/or the record will be transferred to the appropriate Federal, State, or local agency, or a member of the public in response to a specific request for pertinent information. (4) Information may also be provided to the Department of Justice or in a proceeding before a court or adjudicative body; or to Federal, State, local or foreign agencies when needed for enforcement of civil or criminal codes or applicable regulations concerning title rights upon the public land.

EFFECT OF NOT PROVIDING INFORMATION: Disclosure of this information is required by 30 U.S.C. 28f and 43 CFR Part 3830 for those qualified claimants wishing to take the small miner waiver allowed. Failure to supply the information required in this form to support the claimants certification of waiver from payment of the otherwise required maintenance fees will result in the waiver being disallowed and the mining claims subject to forfeiture by BLM under 30 U.S.C. 28i.

The Paperwork Reduction Act of 1995 requires us to inform you that:

This information is being collected to allow the BLM to determine if you qualify for a waiver from the payment of $100 per mining claim or site maintenance fee established in 30 U.S.C. 28f and the implementing regulations at 43 CFR 3830. A response to this request is required in accordance with the statute to obtain your benefit.

BLM would like you to know that you do not have to respond to this, or any other, Federal agency-sponsored information collection unless it displays a currently valid OMB control number.

Public reporting burden for this form is estimated to average 8 minutes (0.133 hours) per response, including time to review instructions, gathering and maintaining data, and completing and reviewing the form. Direct comments regarding this burden estimate, or any other aspect of this form, to the U.S. Department of the Interior, Bureau of Land Management, (1004-0114) Bureau Information Collection Clearance Officer (WO-630), Mail Stop 401 LS, 1849 C St., N.W., Washington, D.C. 20240.

PHOENIX, ARIZONA

FOR OFFICIAL USE ONLY

2005 AUG 26 P 1:09

RECEIVED
B.L.M. AZ STATE OFFICE

Form 3830-2
(January 2004)

UNITED STATES DEPARTMENT OF THE INTERIOR
BUREAU OF LAND MANAGEMENT

391

FORM APPROVED
OMB NO. 1004-0114
Expires: December 31, 2006

TR AMC 116255

MAINTENANCE FEE WAIVER CERTIFICATION

SEE INSTRUCTIONS ON REVERSE

1. This small miner waiver is filed for the assessment year beginning at noon on September 1, 2005 and ending at noon on September 1, 2006.
2. The undersigned and all related parties owned ten or fewer mining claims, mill, or tunnel sites located and maintained on Federal lands in the United States of America on September 1, 2005
3. The undersigned have performed the assessment work **required by law** for each mining claim listed **prior to filing this waiver** and understand that by filing this form; an affidavit of assessment work **must** be recorded by the December 30th following the filing of this waiver.
4. The undersigned understand that if the assessment work obligation has not yet come due under 30 U.S.C. 28 (for those claims in their first assessment year only); a notice of intent to hold reciting this condition **must** be recorded by the December 30th following the filing of this waiver.
5. The undersigned understand that mill and tunnel sites may also be listed upon this waiver and be waived from payment of the maintenance fee; and that a notice of intent to hold for these sites is required to be recorded by the December 30th immediately following the filing of this waiver.
6. The undersigned understand and acknowledge that pursuant to 43 U.S.C. 1212 and 18 U.S.C. 1001; the filing or recording of a false, fictitious, or fraudulent document with the Bureau of Land Management may result in a fine of up to $250,000, a prison term not to exceed five years, or both.
7. The mining claims, mill or tunnel sites for which this waiver from payment of the maintenance fees is requested are:

CLAIM OR SITE NAME	BLM RECORDATION SERIAL NUMBER
1. Tiger Bell #2	116256
2. Tiger Bell #3	116257
3. Tiger Bell #5	116259
4. Tiger Bell #6	116260
5. Tiger Bell #7	116261
6.	
7.	
8.	
9.	
10.	

The owner(s) (claimants) of the above mining claims and sites are:

Tasha Inmon
(Owner's Name - Please Print)

Tasha M. Inmon
(Owner's Signature)

2807 N. Farm Road 81
(Street or P.O. Box)

Willard MO 65781
(City) (State) (Zip Code)

(Owner's Name - Please Print)

(Owner's Signature)

(Street or P.O. Box)

(City) (State) (Zip Code)

PHOENIX, ARIZONA

(Owner's Name - Please Print)

(Owner's Signature)

2005 JUL 25 P 1:04

(Street or P.O. Box)

(City) (State) (Zip Code)

(Continued on page 2)

ENTERED IN COMPUTER
10/4/05 MH

(Owner's Name - Please Print)	(Owner's Signature)		
(Street or P.O. Box)	(City)	(State)	(Zip Code)
(Owner's Name - Please Print)	(Owner's Signature)		
(Street or P.O. Box)	(City)	(State)	(Zip Code)
(Owner's Name - Please Print)	(Owner's Signature)		
(Street or P.O. Box)	(City)	(State)	(Zip Code)
(Owner's Name - Please Print)	(Owner's Signature)		
(Street or P.O. Box)	(City)	(State)	(Zip Code)

INSTRUCTIONS

1. This certification is made under the provisions of § 1744 of Title 43 and § 28-28k of Title 30 of the United States Code; and the regulations thereunder (43 CFR Part 3830).
2. The claimant(s) **must** fill in the dates in paragraph 1 for the beginning and ending of the assessment year for which this waiver is sought.
3. The claimant(s) **must** fill in the date in paragraph 2 for the beginning of the assessment year for which this waiver is sought.
4. All claim and site names and Bureau of Land Management (BLM) serial numbers **must** be listed for the mining claims, mill sites, and tunnel sites for which the waiver is sought.
5. All owners of the mining claims, mill sites, and tunnel sites and their addresses **must** be given.
6. This waiver form **must** be signed by all the claimants or their designated agent, in original form. If an agent is designated, a notarized designation of agent, signed by all of the claimants with proper address given, **must** be submitted with this waiver.
7. This form **must** be filed no later than September 1st for the upcoming assessment year in the BLM State Office where the mining claims or sites are recorded, or the waiver cannot be granted by the BLM. (Example: to obtain a waiver for the assessment year 2000, which begins at noon on September 1, 1999, you **must** qualify for and file for a waiver no later than September 1, 1999, in the proper BLM State Office).
8. For all mining claims which require assessment work, you **must** record an affidavit of labor on or before the December 30th immediately following the filing of this waiver. For all other mining claims or sites waived, you must record a notice of intent to hold on or before the December 30th immediately following the filing of this waiver.
9. Mill and tunnel sites may also be listed upon this waiver and be waived from payment of the maintenance fee. A notice of intent to hold for these sites is required to be filed by the December 30th following the filing of this waiver.

NOTICE/BURDEN HOURS STATEMENT

The Privacy Act of 1974, *as amended,* and the regulation in 43 CFR 2.48(d) provide that you be furnished the following information in connection with the information required by this certification of waiver from rental fees.

AUTHORITY: 30 U.S.C. 28-28k; 43 U.S.C. 1201, 1457, 1740, and 1744; and 43 CFR 3830.

PRINCIPLE PURPOSE: This information is to be used to verify that the owner(s) (claimants) of a mining claim has complied with 30 U.S.C. 28f and is entitled to perform assessment work in lieu of paying the maintenance fee for the mining claims listed on this form.

ROUTINE USE: (1)Adjudication of the claimant(s) certification of waiver from paying the maintenance fee otherwise required by 30 U.S.C. 28f. (2) Disclosure may be made to appropriate Federal agencies when location is made within the agency's geographic area of responsibility. (3) Information from the record and/or the record will be transferred to the appropriate Federal, State, or local agency, or a member of the public in response to a specific request for pertinent information. (4) Information may also be provided to the Department of Justice or in a proceeding before a court or adjudicative body; or to Federal, State, local or foreign agencies when needed for enforcement of civil or criminal codes or applicable regulations concerning title rights upon the public land.

EFFECT OF NOT PROVIDING INFORMATION: Disclosure of this information is required by 30 U.S.C. 28f and 43 CFR Part 3830 for those qualified claimants wishing to take the small miner waiver allowed. Failure to supply the information required in this form to support the claimants certification of waiver from payment of the otherwise required maintenance fees will result in the waiver being disallowed and the mining claims subject to forfeiture by BLM under 30 U.S.C. 28i.

The Paperwork Reduction Act of 1995 requires us to inform you that:

This information is being collected to allow the BLM to determine if you qualify for a waiver from the payment of $100 per mining claim or site maintenance fee established in 30 U.S.C. 28f and the implementing regulations at 43 CFR 3830. A response to this request is required in accordance with the statute to obtain your benefit.

BLM would like you to know that you do not have to respond to this, or any other, Federal agency-sponsored information collection unless it displays a currently valid OMB control number.

Public reporting burden for this form is estimated to average 8 minutes (0.133 hours) per response, including time to review instructions, gathering and maintaining data, and completing and reviewing the form. Direct comments regarding this burden estimate, or any other aspect of this form, to the U.S. Department of the Interior, Bureau of Land Management, (1004-0114) Bureau Information Collection Clearance Officer (WO-630), Mail Stop 401 LS, 1849 C St., N.W., Washington, D.C. 20240.

PHOENIX, ARIZONA

FOR OFFICIAL USE ONLY

2005 AUG 29 P 1:09

B.L.M. AZ STATE OFFICE
RECEIVED

2005088592 BK 5773 PG 6
OFFICIAL RECORDS OF MOHAVE COUNTY
JOAN MC CALL, MOHAVE COUNTY RECORDER
08/15/2005 09:40A PAGE 1 OF 2
DONALD STEWART
RECORDING FEE 19.00

AMC 107667
116235
116255
117939

Return Document to:

Donald Stewart
2131 W. Republic Rd.
PMB #219 Springfield, MO 65807

Telephone: 417-883-1306

BLM Date Stamp

RECEIVED
B.L.M. AZ STATE OFFICE
2005 AUG 15 P 2:12
PHOENIX, ARIZONA

SELECT ONLY ONE:

☒ **AFFIDAVIT OF PERFORMANCE OF ANNUAL WORK.** Also fill in Items 1 through 9 on the reverse side of this document.

☐ **NOTICE OF INTENTION TO HOLD.** I intend to hold the claims(s)/site(s) listed below for the calendar year 20___. Also fill in Items1 through 4 and Item 9 on the reverse side of this document.

AMC NUMBER	CLAIM/SITE NAME	COUNTY RECORDER DATA	SEC	TWP	RNG
AMC 107667	Jumpin Jack #1	DKT/Pg 643/955&956	25,30 31	26N	20& 21W
AMC 107668	Jumpin Jack #2	DKT/Pg 643/957&958	25,30 31	26N	20& 21W
AMC 107669	Jumpin Jack #3	DKT/Pg 643/959&960	25,30 31	26N	20& 21W
AMC 107671	Jumpin Jack #5	DKT/Pg 644/100&101	25,30 31	26N	20& 21W
AMC 107672	Jumpin Jack #6	DKT/Pg 644/102&103	25,30 31	26N	20& 21W
AMC 107673	Jumpin Jack #7	DKT/Pg 644/104&105	30	26N	20& 21W

BLM requires a $5 nonrefundable service charge for each mining claim, mill site or tunnel site payable on or before December 30th (not the 31st). Mail to:

Bureau of Land Management
222 North Central Avenue
Phoenix, Arizona 85004-2203
602-417-9200
www.az.blm.gov

NO. OF CLAIMS 6 X $5 = 30

CHECK NO. _____ INIT TR

BLM USE ONLY

ENTERED IN COMPUTER
8/17/05 mt

FORM APPROVED OMB NO. 1004-0114
Expires: December 31, 2006

AZ-3850-1
(June 2004)

Notices of Intention to Hold are for mill sites, **tunnel sites** or mining claims where assessment work has not been done, regardless of whether the annual assessment has been suspended, deferred, or not yet accrued. The filing of a Notice of Intention to Hold shall not relieve the owner of complying with Federal and State laws pertaining to the performance of annual assessment work. Notices of Intention to Hold for mill sites or tunnel sites need not be county recorded. For mining claims the form filed with the Bureau of Land Management **must** be identical to the one that was or will be filed with the County. **All claims** listed on a single affidavit must be contiguous.

Evidence of Annual Assessment Work or a Notice of Intention to Hold must be filed each calendar year following the calendar year in which the claim/site was located.

1. State of Arizona, County of Mohave ss:

2. I, (Name) Donald Stewart

3. Reside at (Address) 1837 W. Camino Lane

City Springfield, County Greene, State MO Zip 65810 being duly sworn, depose and say that I am a citizen of the United States, more than eighteen years of age, that all of the facts set forth in this affidavit/notice, subject to the provisions and penalties of 18 U.S.C. 1001 pertaining to the filing of false, fictitious, or fraudulent statements with the United States, are true and correct according to the best of my knowledge, information and belief.

4. Owner's name and address (If not shown in Items 1-3 above).

5. That I am personally acquainted with the mining claim(s). The work and improvements were made by and at the expense of the owner(s) of said claim(s). Said contiguous group of claims, listed on the reverse side of this document, are situated in the Weaver Mining District, Mohave County, Arizona.

6. That between the dates starting at 12 o'clock noon on September 1, 2004 and ending at 12 o'clock noon on September 1, 2005 at least $600.00 dollars worth of work and improvements were done and performed upon said claim(s) or upon one or more of a contiguous group of claims for the benefit of all, wholly or partly outside of a contiguous group of claims for the benefit of all, not including the location work.

7. That the following persons were employed to perform the work and improvements described herein: Kent Dobbins, Don Stewart, Bill Chirgwin, Lee Wilson, Beth Wilson, Jack Mays, & others.

8. That the work and improvements performed were: Graded existing roads accessing claims. Graded Fire Lanes. Continued exploration by removing ore from claims by pick & shovel for processing by gravity separation at mill. Experimental chemical processing at private lab. Results checked Tucson, AZ. Areas of ore removal reclaimed by manual labor.

9. Dated: 8-1-05 Signature: Donald A Stewart

SUBSCRIBED AND SWORN TO before me, a Notary Public, this 2nd day of August 2005

By: Marla K. Smith

Notary Public Marla K. Smith

MY COMMISSION EXPIRES 8/20/05

NOTARY PUBLIC · STATE OF MISSOURI
MARLA K SMITH
SEAL
STATE OF MISSOURI

MARLA K SMITH
NOTARY PUBLIC - STATE OF MISSOURI
CHRISTIAN COUNTY
MY COMMISSION EXP. AUG. 20,2005

PRIVACY ACT STATEMENT – This information is being collected pursuant to 30 U.S.C. 28, 43 CFR 3833.2, and ARS 27-208, in compliance with the laws of the USDI, Bureau of Land Management, and the State of Arizona. The purpose of this collection is to facilitate processing of claims or applications. This form is covered by Privacy Act Notice #INTERIOR/LLM-32 and is subject to the routine uses stated in that notice. Privacy Act Notice #INTERIOR/LLM-32 is available at the BLM Arizona State Office. This form may be locally reproduced.

2005088597 BK 5773 PG
OFFICIAL RECORDS OF MOHAVE COUNT
JOAN MC CALL, MOHAVE COUNTY RECOR
08/15/2005 09:40A PAGE 1 OF 2
DONALD STEWART
RECORDING FEE 19.00

Return Document to:

J. Donald Stewart
2634 W. Arlington
Springfield, MO 65810

Telephone: _____

RECEIVED
B.L.M. AZ STATE OFFICE
2005 AUG 15 P 2:12
PHOENIX, ARIZONA
BLM Date Stamp

SELECT ONLY ONE:

☒ **AFFIDAVIT OF PERFORMANCE OF ANNUAL WORK.** Also fill in Items 1 through 9 on the reverse side of this document.

☐ **NOTICE OF INTENTION TO HOLD.** I intend to hold the claims(s)/site(s) listed below for the calendar year 20___. Also fill in Items1 through 4 and Item 9 on the reverse side of this document.

AMC NUMBER	CLAIM/SITE NAME	COUNTY RECORDER DATA	SEC	TWP	RNG
AMC 116275	Tiger Bell #21	DKT/Pg 673/33&34	19&24	26N	21W
AMC 116276	Tiger Bell #22	DKT/Pg 673/35&36	19&24	26N	21W
AMC 116277	Tiger Bell #23	DKT/Pg 673/37&38	19&24	26N	21W
AMC 116278	Tiger Bell #24	DKT/Pg 673/39&40	19&24	26N	21W
AMC 116279	Tiger Bell #25	DKT/Pg 673/41&42	19&24	26N	21W

BLM requires a $5 nonrefundable service charge for each mining claim, mill site or tunnel site payable on or before December 30th (not the 31st). Mail to:

Bureau of Land Management
222 North Central Avenue
Phoenix, Arizona 85004-2203
602-417-9200
www.az.blm.gov

ENTERED IN CO... UTE
8/17/05 MH

NO. OF CLAIMS 5 X $5 = 25

CHECK NO. _____ INIT TR

BLM USE ONLY

FORM APPROVED OMB NO. 1004-0114
Expires: December 31, 2006

AZ-3850-1
(June 2004)

Notices of Intention to Hold are **mill sites, tunnel sites** or mining claims n assessment work has not been done, regardless of whether the annual assessment has been suspended, deferred, or not yet accrued. The filing of a Notice of Intention to Hold shall not relieve the owner of complying with Federal and State laws pertaining to the performance of annual assessment work. Notices of Intention to Hold for mill sites or tunnel sites need not be county recorded. For mining claims the form filed with the Bureau of Land Management **must** be identical to the one that was or will be filed with the County. **All claims** listed on a single affidavit must be contiguous.

Evidence of Annual Assessment Work or a Notice of Intention to Hold must be filed each calendar year following the calendar year in which the claim/site was located.

1. State of Arizona, County of Mohave ss:

2. I, (Name) J. Donald Stewart

3. Reside at (Address) 2634 W. Arlington

City Springfield, County _____, State MO Zip 65810 being duly sworn, depose and say that I am a citizen of the United States, more than eighteen years of age, that all of the facts set forth in this affidavit/notice, subject to the provisions and penalties of 18 U.S.C. 1001 pertaining to the filing of false, fictitious, or fraudulent statements with the United States, are true and correct according to the best of my knowledge, information and belief.

4. Owner's name and address (If not shown in Items 1-3 above). _____

_____

5. That I am personally acquainted with the mining claim(s). The work and improvements were made by and at the expense of the owner(s) of said claim(s). Said contiguous group of claims, listed on the reverse side of this document, are situated in the Weaver Mining District, Mohave County, Arizona.

6. That between the dates starting at 12 o'clock noon on September 1, 2004 and ending at 12 o'clock noon on September 1, 2005 at least $500.00 dollars worth of work and improvements were done and performed upon said claim(s) or upon one or more of a contiguous group of claims for the benefit of all, wholly or partly outside of a contiguous group of claims for the benefit of all, not including the location work.

7. That the following persons were employed to perform the work and improvements described herein: Kent Dobbins, Don Stewart, Bill Chirgwin, Lee Wilson, Beth Wilson, Jack Mays, & others.

8. That the work and improvements performed were: Graded existing roads accessing claims. Graded Fire Lanes. Continued exploration by removing ore from claims by pick & shovel for processing by gravity separation at mill. Experimental chemical processing at private lab. Results checked Tucson, AZ. Areas of ore removal reclaimed by manual labor.

9. Dated: 8/2/05 Signature: _____

SUBSCRIBED AND SWORN TO before me, a Notary Public, this 2nd day of August 20 05

By: Marla K. Smith

Notary Public Marla K. Smith

MY COMMISSION EXPIRES 8/20/05

NOTARY PUBLIC MARLA K SMITH SEAL STATE OF MISSOURI

MARLA K SMITH
NOTARY PUBLIC - STATE OF MISSOURI
CHRISTIAN COUNTY
MY COMMISSION EXP. AUG. 20,2005

PRIVACY ACT STATEMENT – This information is being collected pursuant to 30 U.S.C. 28, 43 CFR 3833.2, and ARS 27-208, in compliance with the laws of the USDI, Bureau of Land Management, and the State of Arizona. The purpose of this collection is to facilitate processing of claims or applications. This form is covered by Privacy Act Notice #INTERIOR/LLM-32 and is subject to the routine uses stated in that notice. Privacy Act Notice #INTERIOR/LLM-32 is available at the BLM Arizona State Office. This form may be locally reproduced.

2005088594 BK 5773 PG 6
OFFICIAL RECORDS OF MOHAVE COUNTY
JOAN MC CALL, MOHAVE COUNTY RECOR
08/15/2005 09:40A PAGE 1 OF 2
DONALD STEWART
RECORDING FEE 19.00

Return Document to:

Courtney McCurdy
2218 Walk On Drive
Ozark, MO 65721

Telephone: _____

RECEIVED
B.L.M. AZ STATE OFFICE
2005 AUG 15 P 2:12
PHOENIX, ARIZONA

BLM Date Stamp

SELECT ONLY ONE:

☒ **AFFIDAVIT OF PERFORMANCE OF ANNUAL WORK.** Also fill in Items 1 through 9 on the reverse side of this document.

☐ **NOTICE OF INTENTION TO HOLD.** I intend to hold the claims(s)/site(s) listed below for the calendar year 20___. Also fill in Items1 through 4 and Item 9 on the reverse side of this document.

AMC NUMBER	CLAIM/SITE NAME	COUNTY RECORDER DATA	SEC	TWP	RNG
AMC 116269	Tiger Bell #15	DKT/Pg 673/21&22	24&25	26N	21W
AMC 116270	Tiger Bell #16	DKT/Pg 673/23&24	24&25	26N	21W
AMC 116271	Tiger Bell #17	DKT/Pg 673/25&26	24&25	26N	21W
AMC 116272	Tiger Bell #18	DKT/Pg 673/27&28	24&25	26N	21W
AMC 116273	Tiger Bell #19	DKT/Pg 673/29&30	24&25	26N	21W

BLM requires a $5 nonrefundable service charge for each mining claim, mill site or tunnel site payable on or before December 30th (not the 31st). Mail to:

Bureau of Land Management
222 North Central Avenue
Phoenix, Arizona 85004-2203
602-417-9200
www.az.blm.gov

ENTERED IN COMPUTER
8/17/05 RH

NO. OF CLAIMS 5 X $5 = 25
CHECK NO. _____ INIT TR
BLM USE ONLY

FORM APPROVED OMB NO. 1004-0114
Expires: December 31, 2006

AZ-3850-1
(June 2004)

Notices of Intention to Hold are —**mill sites, tunnel sites** or mining claims —n assessment work has not been done, regardless of whether the annual assessment has been suspended, deferred, or not yet accrued. The filing of a Notice of Intention to Hold shall not relieve the owner of complying with Federal and State laws pertaining to the performance of annual assessment work. Notices of Intention to Hold for mill sites or tunnel sites need not be county recorded. For mining claims the form filed with the Bureau of Land Management **must** be identical to the one that was or will be filed with the County. **All claims** listed on a single affidavit must be contiguous.

Evidence of Annual Assessment Work or a Notice of Intention to Hold must be filed each calendar year following the calendar year in which the claim/site was located.

1. State of Arizona, County of Mohave ss:

2. I, (Name) Courtney McCurdy

3. Reside at (Address) 2218 Walk On Drive

City Ozark, County ____, State MO Zip 65721 being duly sworn, depose and say that I am a citizen of the United States, more than eighteen years of age, that all of the facts set forth in this affidavit/notice, subject to the provisions and penalties of 18 U.S.C. 1001 pertaining to the filing of false, fictitious, or fraudulent statements with the United States, are true and correct according to the best of my knowledge, information and belief.

4. Owner's name and address (If not shown in Items 1-3 above). ____

5. That I am personally acquainted with the mining claim(s). The work and improvements were made by and at the expense of the owner(s) of said claim(s). Said contiguous group of claims, listed on the reverse side of this document, are situated in the Weaver Mining District, Mohave County, Arizona.

6. That between the dates starting at 12 o'clock noon on September 1, 2004 and ending at 12 o'clock noon on September 1, 20 05 at least $500.00 dollars worth of work and improvements were done and performed upon said claim(s) or upon one or more of a contiguous group of claims for the benefit of all, wholly or partly outside of a contiguous group of claims for the benefit of all, not including the location work.

7. That the following persons were employed to perform the work and improvements described herein: Kent Dobbins, Don Stewart, Bill Chirgwin, Lee Wilson, Beth Wilson, Jack Mays, & others.

8. That the work and improvements performed were: Graded existing roads accessing claims. Graded Fire Lanes. Continued exploration by removing ore from claims by pick & shovel for processing by gravity separation at mill. Experimental chemical processing at private lab. Results checked Tucson, AZ. Areas of ore removal reclaimed by manual labor.

9. Dated: 8/2/2005 Signature: C McCurdy

SUBSCRIBED AND SWORN TO before me, a Notary Public, this 2nd day of August 20 05

By: Carol A Wheeler

Notary Public Carol A Wheeler

MY COMMISSION EXPIRES 1-16-2008

Carol A Wheeler - Notary Public
Notary Seal for State of
Missouri - Greene County
My Commission Expires 1/16/2008

PRIVACY ACT STATEMENT – This information is being collected pursuant to 30 U.S.C. 28, 43 CFR 3833.2, and ARS 27-208, in compliance with the laws of the USDI, Bureau of Land Management, and the State of Arizona. The purpose of this collection is to facilitate processing of claims or applications. This form is covered by Privacy Act Notice #INTERIOR/LLM-32 and is subject to the routine uses stated in that notice. Privacy Act Notice #INTERIOR/LLM-32 is available at the BLM Arizona State Office. This form may be locally reproduced.

2005088595 BK 5773 PG 4
OFFICIAL RECORDS OF MOHAVE COUNTY
JOAN MC CALL, MOHAVE COUNTY RECOR
08/15/2005 09:40A PAGE 1 OF 2
DONALD STEWART
RECORDING FEE 19.00

Return Document to:

Anna Stewart
3911 N 15th
Ozark, MO 65721

Telephone:

RECEIVED
B.L.M. AZ STATE OFFICE
2005 AUG 15 P 2:12
PHOENIX, ARIZONA
BLM Date Stamp

SELECT ONLY ONE:

☒ **AFFIDAVIT OF PERFORMANCE OF ANNUAL WORK.** Also fill in Items 1 through 9 on the reverse side of this document.

☐ **NOTICE OF INTENTION TO HOLD.** I intend to hold the claims(s)/site(s) listed below for the calendar year 20___. Also fill in Items1 through 4 and Item 9 on the reverse side of this document.

AMC NUMBER	CLAIM/SITE NAME	COUNTY RECORDER DATA	SEC	TWP	RNG
AMC 117907	Gold Bell #1	DKT/Pg 674/2&3	26&35	26N	20W
AMC 117908	Gold Bell #2	DKT/Pg 674/4&5	26&35	26N	20W
AMC 117923	Gold Bell #17	DKT/Pg 674/34&35	26&35	26N	20W
AMC 117924	Gold Bell #18	DKT/Pg 674/36&37	26&35	26N	20W
AMC 117955	Silver Bell #9	DKT/Pg 673/979&980	25&26	26N	21W
AMC 117956	Silver Bell #10	DKT/Pg 673/981&982	25&26	26N	21W
AMC 117957	Silver Bell #11	DKT/Pg 673/983&984	25&26	26N	21W
AMC 117958	Silver Bell #12	DKT/Pg 673/985&986	25&26	26N	21W
AMC 116255	Tiger Bell #1	DKT/Pg 672/993&994	25	26N	21W
AMC 116262	Tiger Bell #8	DKT/Pg 673/7&8	25	26N	21W

BLM requires a $5 nonrefundable service charge for each mining claim, mill site or tunnel site payable on or before December 30th (not the 31st). Mail to:

Bureau of Land Management
222 North Central Avenue
Phoenix, Arizona 85004-2203
602-417-9200
www.az.blm.gov

NO. OF CLAIMS 10 X $5 = 50
CHECK NO. _____ INIT YR
BLM USE ONLY

ENTERED IN CO'PUTE
8/17/05 YR

FORM APPROVED OMB NO. 1004-0114
Expires: December 31, 2006

AZ-3850-1
(June 2004)

Notices of Intention to Hold are for **mill sites, tunnel sites** or mining claims for which assessment work has not been done, regardless of whether the annual assessment has been suspended, deferred, or not yet accrued. The filing of a Notice of Intention to Hold shall not relieve the owner of complying with Federal and State laws pertaining to the performance of annual assessment work. Notices of Intention to Hold for mill sites or tunnel sites need not be county recorded. For mining claims the form filed with the Bureau of Land Management **must** be identical to the one that was or will be filed with the County. **All claims** listed on a single affidavit must be contiguous.

Evidence of Annual Assessment Work or a Notice of Intention to Hold must be filed each calendar year following the calendar year in which the claim/site was located.

1. State of Arizona, County of Mohave ss:

2. I, (Name) Anna Stewart

3. Reside at (Address) 3911 N. 15th

City Ozark, County ____, State MO Zip 65721 being duly sworn, depose and say that I am a citizen of the United States, more than eighteen years of age, that all of the facts set forth in this affidavit/notice, subject to the provisions and penalties of 18 U.S.C. 1001 pertaining to the filing of false, fictitious, or fraudulent statements with the United States, are true and correct according to the best of my knowledge, information and belief.

4. Owner's name and address (If not shown in Items 1-3 above). ____

5. That I am personally acquainted with the mining claim(s). The work and improvements were made by and at the expense of the owner(s) of said claim(s). Said contiguous group of claims, listed on the reverse side of this document, are situated in the Weaver Mining District, Mohave County, Arizona.

6. That between the dates starting at 12 o'clock noon on September 1, 2004 and ending at 12 o'clock noon on September 1, 2005 at least $1,000.00 dollars worth of work and improvements were done and performed upon said claim(s) or upon one or more of a contiguous group of claims for the benefit of all, wholly or partly outside of a contiguous group of claims for the benefit of all, not including the location work.

7. That the following persons were employed to perform the work and improvements described herein: Kent Dobbins, Don Stewart, Bill Chirgwin, Lee Wilson, Beth Wilson, Jack Mays, & others.

8. That the work and improvements performed were: Graded existing roads accessing claims. Graded Fire Lanes. Continued exploration by removing ore from claims by pick & shovel for processing by gravity separation at mill. Experimental chemical processing at private lab. Results checked Tucson, AZ. Areas of ore removal reclaimed by manual labor.

9. Dated: 8-2-05 Signature: [signature]

SUBSCRIBED AND SWORN TO before me, a Notary Public, this 2nd day of August 20 05

By: Carol A Wheeler

Notary Public Carol A Wheeler

MY COMMISSION EXPIRES 1-16-2008

Carol A Wheeler - Notary Public
Notary Seal for State of
Missouri - Greene County
My Commission Expires 1/16/2008

PRIVACY ACT STATEMENT – This information is being collected pursuant to 30 U.S.C. 28, 43 CFR 3833.2, and ARS 27-208, in compliance with the laws of the USDI, Bureau of Land Management, and the State of Arizona. The purpose of this collection is to facilitate processing of claims or applications. This form is covered by Privacy Act Notice #INTERIOR/LLM-32 and is subject to the routine uses stated in that notice. Privacy Act Notice #INTERIOR/LLM-32 is available at the BLM Arizona State Office. This form may be locally reproduced.

21

2005088594 BK 5773 PG 4
OFFICIAL RECORDS OF MOHAVE COUNTY
JOAN MC CALL, MOHAVE COUNTY RECORDER
08/15/2005 09:40A PAGE 1 OF 2
DONALD STEWART
RECORDING FEE 19.00

Return Document to:

Janet Eckman
2218 Walk On Drive
Ozark, MO 65721

Telephone: _____

RECEIVED
B.L.M. AZ STATE OFFICE
2005 AUG 15 P 2:12
PHOENIX, ARIZONA
BLM Date Stamp

SELECT ONLY ONE:

☒ **AFFIDAVIT OF PERFORMANCE OF ANNUAL WORK.** Also fill in Items 1 through 9 on the reverse side of this document.

☐ **NOTICE OF INTENTION TO HOLD.** I intend to hold the claims(s)/site(s) listed below for the calendar year 20___. Also fill in Items1 through 4 and Item 9 on the reverse side of this document.

AMC NUMBER	CLAIM/SITE NAME	COUNTY RECORDER DATA	SEC	TWP	RNG
AMC 117947	Silver Bell #1	DKT/Pg 673/963&964	23,24 25,26	26N	21W
AMC 117948	Silver Bell #2	DKT/Pg 673/965&966	23,24 25,26	26N	21W
AMC 117949	Silver Bell #3	DKT/Pg 673/967&968	23,24 25,26	26N	21W
AMC 117950	Silver Bell #4	DKT/Pg 673/969&970	23,24 25,26	26N	21W
AMC 117951	Silver Bell #5	DKT/Pg 673/971&972	23,24 25,26	26N	21W
AMC 117952	Silver Bell #6	DKT/Pg 673/973&974	23,24 25,26	26N	21W
AMC 117953	Silver Bell #7	DKT/Pg 673/975&976	23,24 25,26	26N	21W
AMC 117954	Silver Bell #8	DKT/Pg 673/977&978	23,24 25,26	26N	21W
AMC 116263	Tiger Bell #9	DKT/Pg 673/9&10	24&25	26N	21W
AMC 116274	Tiger Bell #20	DKT/Pg 673/31&32	24&25	26N	21W

BLM requires a $5 nonrefundable service charge for each mining claim, mill site or tunnel site payable on or before December 30th (not the 31st). Mail to:

Bureau of Land Management
222 North Central Avenue
Phoenix, Arizona 85004-2203
602-417-9200
www.az.blm.gov

ENTERED IN COMPUTER
8/17/05

NO. OF CLAIMS 10 X $5 = 50
CHECK NO. _____ INIT TR
BLM USE ONLY

FORM APPROVED OMB NO. 1004-0114
Expires: December 31, 2006

AZ-3850-1
(June 2004)

Notices of Intention to Hold are **mill sites, tunnel sites** or mining claims on which assessment work has not been done, regardless of whether the annual assessment has been suspended, deferred, or not yet accrued. The filing of a Notice of Intention to Hold shall not relieve the owner of complying with Federal and State laws pertaining to the performance of annual assessment work. Notices of Intention to Hold for mill sites or tunnel sites need not be county recorded. For mining claims the form filed with the Bureau of Land Management **must** be identical to the one that was or will be filed with the County. **All claims** listed on a single affidavit must be contiguous.

Evidence of Annual Assessment Work or a Notice of Intention to Hold must be filed each calendar year following the calendar year in which the claim/site was located.

1. State of Arizona, County of Mohave ss:

2. I, (Name) Janet Eckman

3. Reside at (Address) 2218 Walk On Drive

City Ozark, County _____, State MO Zip 65721 being duly sworn, depose and say that I am a citizen of the United States, more than eighteen years of age, that all of the facts set forth in this affidavit/notice, subject to the provisions and penalties of 18 U.S.C. 1001 pertaining to the filing of false, fictitious, or fraudulent statements with the United States, are true and correct according to the best of my knowledge, information and belief.

4. Owner's name and address (If not shown in Items 1-3 above). _____

_____

5. That I am personally acquainted with the mining claim(s). The work and improvements were made by and at the expense of the owner(s) of said claim(s). Said contiguous group of claims, listed on the reverse side of this document, are situated in the Weaver Mining District, Mohave County, Arizona.

6. That between the dates starting at 12 o'clock noon on September 1, 20 04 and ending at 12 o'clock noon on September 1, 20 05 at least $1,000.00 dollars worth of work and improvements were done and performed upon said claim(s) or upon one or more of a contiguous group of claims for the benefit of all, wholly or partly outside of a contiguous group of claims for the benefit of all, not including the location work.

7. That the following persons were employed to perform the work and improvements described herein: Kent Dobbins, Don Stewart, Bill Chirgwin, Lee Wilson, Beth Wilson, Jack Mays, & others.

8. That the work and improvements performed were: Graded existing roads accessing claims. Graded Fire Lanes. Continued exploration by removing ore from claims by pick & shovel for processing by gravity separation at mill. Experimental chemical processing at private lab. Results checked at Tucson, AZ. Areas of ore removal reclaimed by manual labor.

9. Dated: 8-2-05 Signature: Janet Eckman

SUBSCRIBED AND SWORN TO before me, a Notary Public, this 2nd day of August 2005

By: Marla K. Smith

Notary Public Marla K. Smith

MY COMMISSION EXPIRES 8/20/05

NOTARY PUBLIC STATE OF MISSOURI NOTARY MARLA K SMITH SEAL

MARLA K SMITH
NOTARY PUBLIC - STATE OF MISSOURI
CHRISTIAN COUNTY
MY COMMISSION EXP. AUG. 20, 2005

PRIVACY ACT STATEMENT – This information is being collected pursuant to 30 U.S.C. 28, 43 CFR 3833.2, and ARS 27-208, in compliance with the laws of the USDI, Bureau of Land Management, and the State of Arizona. The purpose of this collection is to facilitate processing of claims or applications. This form is covered by Privacy Act Notice #INTERIOR/LLM-32 and is subject to the routine uses stated in that notice. Privacy Act Notice #INTERIOR/LLM-32 is available at the BLM Arizona State Office. This form may be locally reproduced.

2P

2005088597 BK 5773 PG 4
OFFICIAL RECORDS OF MOHAVE COUNTY
JOAN MC CALL, MOHAVE COUNTY RECOR
08/15/2005 09:41A PAGE 1 OF 2
DONALD STEWART
RECORDING FEE 19.00

Return Document to:

Kenny Stewart
3037 S. Kansas Expressway
Springfield, MO 65807

Telephone: _____

RECEIVED
B.L.M. AZ STATE OFFICE
2005 AUG 15 P 2:12
PHOENIX, ARIZONA
BLM Date Stamp

SELECT ONLY ONE:

☒ **AFFIDAVIT OF PERFORMANCE OF ANNUAL WORK.** Also fill in Items 1 through 9 on the reverse side of this document.

☐ **NOTICE OF INTENTION TO HOLD.** I intend to hold the claims(s)/site(s) listed below for the calendar year 20___. Also fill in Items1 through 4 and Item 9 on the reverse side of this document.

AMC NUMBER	CLAIM/SITE NAME	COUNTY RECORDER DATA	SEC	TWP	RNG
AMC 116243	Blue Bell #9	DKT/Pg 672/969&970	19&30	26N	20W
AMC 116246	Blue Bell #12	DKT/Pg 672/975&976	19&30	26N	20W
AMC 116247	Blue Bell #13	DKT/Pg 672/977&978	19&30	26N	20W
AMC 116248	Blue Bell #14	DKT/Pg 672/979&980	19&30	26N	20W
AMC 116249	Blue Bell #15	DKT/Pg 672/981&982	19&30	26N	20W
AMC 116250	Blue Bell #16	DKT/Pg 672/983&984	19&30	26N	20W
AMC 116251	Blue Bell #17	DKT/Pg 672/985&986	19&30	26N	20W
AMC 116252	Blue Bell #18	DKT/Pg 672/987&988	19&30	26N	20W
AMC 116253	Blue Bell #19	DKT/Pg 672/989&990	19&30	26N	20W
AMC 116254	Blue Bell #20	DKT/Pg 672/991&992	19&30	26N	20W

BLM requires a $5 nonrefundable service charge for each mining claim, mill site or tunnel site payable on or before December 30th (not the 31st). Mail to:

Bureau of Land Management
222 North Central Avenue
Phoenix, Arizona 85004-2203
602-417-9200
www.az.blm.gov

8/17/05 RH

NO. OF CLAIMS 10 X $5 = 50

CHECK NO. _____ INIT TR
BLM USE ONLY

FORM APPROVED OMB NO. 1004-0114
Expires: December 31, 2006

AZ-3850-1
(June 2004)

Notices of Intention to Hold are **mill sites, tunnel sites** or mining claims —n assessment work has not been done, regardless of whether the annual assessment has been suspended, deferred, or not yet accrued. The filing of a Notice of Intention to Hold shall not relieve the owner of complying with Federal and State laws pertaining to the performance of annual assessment work. Notices of Intention to Hold for mill sites or tunnel sites need not be county recorded. For mining claims the form filed with the Bureau of Land Management **must** be identical to the one that was or will be filed with the County. **All claims** listed on a single affidavit must be contiguous.

Evidence of Annual Assessment Work or a Notice of Intention to Hold must be filed each calendar year following the calendar year in which the claim/site was located.

1. State of Arizona, County of Mohave ss:

2. I, (Name) Kenny Stewart

3. Reside at (Address) 3037 S. Kansas Expressway

City Springfield, County _____, State MO Zip 65807 being duly sworn, depose and say that I am a citizen of the United States, more than eighteen years of age, that all of the facts set forth in this affidavit/notice, subject to the provisions and penalties of 18 U.S.C. 1001 pertaining to the filing of false, fictitious, or fraudulent statements with the United States, are true and correct according to the best of my knowledge, information and belief.

4. Owner's name and address (If not shown in Items 1-3 above). _____

_____

5. That I am personally acquainted with the mining claim(s). The work and improvements were made by and at the expense of the owner(s) of said claim(s). Said contiguous group of claims, listed on the reverse side of this document, are situated in the Weaver Mining District, Mohave County, Arizona.

6. That between the dates starting at 12 o'clock noon on September 1, 20 04 and ending at 12 o'clock noon on September 1, 20 05 at least $1,000.00 dollars worth of work and improvements were done and performed upon said claim(s) or upon one or more of a contiguous group of claims for the benefit of all, wholly or partly outside of a contiguous group of claims for the benefit of all, not including the location work.

7. That the following persons were employed to perform the work and improvements described herein: Kent Dobbins, Don Stewart, Bill Chirgwin, Lee Wilson, Beth Wilson, Jack Mays, & others.

8. That the work and improvements performed were: Graded existing roads accessing claims. Graded Fire Lanes. Continued exploration by removing ore from claims by pick & shovel for processing by gravity separation at mill. Experimental chemical processing at private lab. Results checked Tucson, AZ. Areas of ore removal reclaimed by manual labor.

9. Dated: 8/3/05 Signature: _____

SUBSCRIBED AND SWORN TO before me, a Notary Public, this 3 day of AUGUST 20 05

By: _____

Notary Public SHERRIE L. FREYER

MY COMMISSION EXPIRES MAY 6, 2006

SHERRIE L. FREYER
Notary Public-Notary Seal
STATE OF MISSOURI
Greene County
My Commission Expires: May 6, 2006

PRIVACY ACT STATEMENT – This information is being collected pursuant to 30 U.S.C. 28, 43 CFR 3833.2, and ARS 27-208, in compliance with the laws of the USDI, Bureau of Land Management, and the State of Arizona. The purpose of this collection is to facilitate processing of claims or applications. This form is covered by Privacy Act Notice #INTERIOR/LLM-32 and is subject to the routine uses stated in that notice. Privacy Act Notice #INTERIOR/LLM-32 is available at the BLM Arizona State Office. This form may be locally reproduced.

THE PURPOSE OF THIS FORM IS TO VERIFY FOR FUTURE REFERENCE THAT CERTAIN SETS OF FORMS OR INDIVIDUAL FORMS WERE RECEIVED AND PROCESSED BY YOUR OFFICE. THIS FORM WILL BE USED AS PROOF IF ANY FORMS ARE SUBSEQUENTLY LOST BY YOUR OFFICE.

(PLEASE INITIAL TO THE LEFT OF EACH TYPE OF FORM AFTER PROCESSING)

I HAVE RECEIVED AND PROCESSED THE FOLLOWING FORM(S):

TP **DONALD STEWART:**
1 AFFIDAVIT OF PERFORMANCE OF ANNUAL WORK
1 MAINTENANCE FEE WAIVER CERTIFICATION

TP **J. DONALD STEWART:**
1 AFFIDAVIT OF PERFORMANCE OF ANNUAL WORK
1 MAINTENANCE FEE WAIVER CERTIFICATION

TP **ANNA STEWART:**
1 AFFIDAVIT OF PERFORMANCE OF ANNUAL WORK
1 MAINTENANCE FEE WAIVER CERTIFICATION

TP **COURTNEY MCCURDY:**
1 AFFIDAVIT OF PERFORMANCE OF ANNUAL WORK
1 MAINTENANCE FEE WAIVER CERTIFICATION

TP **JANET ECKMAN:**
1 AFFIDAVIT OF PERFORMANCE OF ANNUAL WORK
1 MAINTENANCE FEE WAIVER CERTIFICATION

TP **KENNY STEWART:**
1 AFFIDAVIT OF PERFORMANCE OF ANNUAL WORK
1 MAINTENANCE FEE WAIVER CERTIFICATION

ALL FORMS WERE FILED AS REQUIRED AND ALL FEES WERE PAID.

Thomas L. Leshendorf
BLM EMPLOYEE SIGNATURE

DATE

BLM STAMP

RECEIVED
B.L.M. AZ STATE OFFICE
2005 AUG 15 P 2:18
PHOENIX, ARIZONA

United States Department of the Interior
Bureau of Land Management
BUSINESS & SUPPORT SVCS DIV
222 N CENTRAL AVE
PHOENIX, AZ 85004 -2203
Phone: (602) 417-9200

Receipt	
No:	1128902

Transaction #: 1167922
Date of Transaction: 08/15/2005

CUSTOMER:	DONALD L STEWART 2131 W REPUBLIC RD BOX 219 SPRINGFIELD,MO 65807

LINE #	QTY	DESCRIPTION	REMARKS	UNIT PRICE	TOTAL
1	1.00	LOCATABLE MINERALS / MINING CLAIMS-NOT NEW-UNADJUD,ONE AUTH NO. ONLY / MINING CLAIM MONEY RECEIVED (455) **CASES:** AMC107667/$230.00	POL 2005 (46) with Waiver	- n/a -	230.00
				TOTAL:	**$230.00**

PAYMENT INFORMATION

NOTE: Items will appear on credit card statement as "Bureau of Land Management".

1				
	AMOUNT:	$230.00	POSTMARKED:	N/A
	TYPE:	CREDIT CARD	RECEIVED:	08/15/2005
	NAME:	STEWART, DONALD L 2131 W REPUBLIC RD BOX 219 SPRINGFIELD MO 65807		
	CARD NO:	XXXXXXXXXXXX2854	AUTH CODE:	072123
	NAME ON CARD:	STEWART/DONALD		
	EXPIRES:	02/29/2008		
	SIGNATURE:			

REMARKS

This receipt was generated by the automated BLM Collections and Billing System and is a paper representation of a portion of the official electronic record contained therein.

Form 3830-2
(January 2004)

UNITED STATES DEPARTMENT OF THE INTERIOR
BUREAU OF LAND MANAGEMENT

(75)

FORM APPROVED
OMB NO. 1004-0114
Expires: December 31, 2006

MAINTENANCE FEE WAIVER CERTIFICATION

SEE INSTRUCTIONS ON REVERSE AMC 116255 AMC 117939 (TR)

1. This small miner waiver is filed for the assessment year beginning at noon on September 1, 2005 and ending at noon on September 1, 2006.
2. The undersigned and all related parties owned ten or fewer mining claims, mill, or tunnel sites located and maintained on Federal lands in the United States of America on September 1, 2005
3. The undersigned have performed the assessment work **required by law** for each mining claim listed **prior to filing this waiver** and understand that by filing this form; an affidavit of assessment work **must** be recorded by the December 30th following the filing of this waiver.
4. The undersigned understand that if the assessment work obligation has not yet come due under 30 U.S.C. 28 (for those claims in their first assessment year only); a notice of intent to hold reciting this condition **must** be recorded by the December 30th following the filing of this waiver.
5. The undersigned understand that mill and tunnel sites may also be listed upon this waiver and be waived from payment of the maintenance fee; and that a notice of intent to hold for these sites is required to be recorded by the December 30th immediately following the filing of this waiver.
6. The undersigned understand and acknowledge that pursuant to 43 U.S.C. 1212 and 18 U.S.C. 1001; the filing or recording of a false, fictitious, or fraudulent document with the Bureau of Land Management may result in a fine of up to $250,000, a prison term not to exceed five years, or both.
7. The mining claims, mill or tunnel sites for which this waiver from payment of the maintenance fees is requested are:

	CLAIM OR SITE NAME	BLM RECORDATION SERIAL NUMBER
1.	Silver Bell #1	117947
2.	Silver Bell #2	117948
3.	Silver Bell #3	117949
4.	Silver Bell #4	117950
5.	Silver Bell #5	117951
6.	Silver Bell #6	117952
7.	Silver Bell #7	117953
8.	Silver Bell #8	117954
9.	Tiger Bell #9	116263
10.	Tiger Bell #20	116274

The owner(s) (claimants) of the above mining claims and sites are:

Janet Eckman
(Owner's Name - Please Print)

Janet Eckman
(Owner's Signature)

2218 Walk On Drive
(Street or P.O. Box)

Ozark | MO | 65721
(City) (State) (Zip Code)

(Owner's Name - Please Print)

(Owner's Signature)

(Street or P.O. Box)

(City) (State) (Zip Code)

PHOENIX, ARIZONA

(Owner's Name - Please Print)

2005 AUG 12 P 5:08

(Owner's Signature)

(Street or P.O. Box)

(City) (State) (Zip Code)

(Continued on page 2)

ENTERED IN COMPUTER
8/17/05 [illegible]

(Owner's Name - Please Print)	(Owner's Signature)		
(Street or P.O. Box)	(City)	(State)	(Zip Code)
(Owner's Name - Please Print)	(Owner's Signature)		
(Street or P.O. Box)	(City)	(State)	(Zip Code)
(Owner's Name - Please Print)	(Owner's Signature)		
(Street or P.O. Box)	(City)	(State)	(Zip Code)
(Owner's Name - Please Print)	(Owner's Signature)		
(Street or P.O. Box)	(City)	(State)	(Zip Code)

INSTRUCTIONS

1. This certification is made under the provisions of § 1744 of Title 43 and § 28-28k of Title 30 of the United States Code; and the regulations thereunder (43 CFR Part 3830).
2. The claimant(s) **must** fill in the dates in paragraph 1 for the beginning and ending of the assessment year for which this waiver is sought.
3. The claimant(s) **must** fill in the date in paragraph 2 for the beginning of the assessment year for which this waiver is sought.
4. All claim and site names and Bureau of Land Management (BLM) serial numbers **must** be listed for the mining claims, mill sites, and tunnel sites for which the waiver is sought.
5. All owners of the mining claims, mill sites, and tunnel sites and their addresses **must** be given.
6. This waiver form **must** be signed by all the claimants or their designated agent, in original form. If an agent is designated, a notarized designation of agent, signed by all of the claimants with proper address given, **must** be submitted with this waiver.
7. This form **must** be filed no later than September 1st for the upcoming assessment year in the BLM State Office where the mining claims or sites are recorded, or the waiver cannot be granted by the BLM. (Example: to obtain a waiver for the assessment year 2000, which begins at noon on September 1, 1999, you **must** qualify for and file for a waiver no later than September 1, 1999, in the proper BLM State Office).
8. For all mining claims which require assessment work, you **must** record an affidavit of labor on or before the December 30th immediately following the filing of this waiver. For all other mining claims or sites waived, you must record a notice of intent to hold on or before the December 30th immediately following the filing of this waiver.
9. Mill and tunnel sites may also be listed upon this waiver and be waived from payment of the maintenance fee. A notice of intent to hold for these sites is required to be filed by the December 30th following the filing of this waiver.

NOTICE/BURDEN HOURS STATEMENT

The Privacy Act of 1974, *as amended,* and the regulation in 43 CFR 2.48(d) provide that you be furnished the following information in connection with the information required by this certification of waiver from rental fees.

AUTHORITY: 30 U.S.C. 28-28k; 43 U.S.C. 1201, 1457, 1740, and 1744; and 43 CFR 3830.

PRINCIPLE PURPOSE: This information is to be used to verify that the owner(s) (claimants) of a mining claim has complied with 30 U.S.C. 28f and is entitled to perform assessment work in lieu of paying the maintenance fee for the mining claims listed on this form.

ROUTINE USE: (1)Adjudication of the claimant(s) certification of waiver from paying the maintenance fee otherwise required by 30 U.S.C. 28f. (2) Disclosure may be made to appropriate Federal agencies when location is made within the agency's geographic area of responsibility. (3) Information from the record and/or the record will be transferred to the appropriate Federal, State, or local agency, or a member of the public in response to a specific request for pertinent information. (4) Information may also be provided to the Department of Justice or in a proceeding before a court or adjudicative body; or to Federal, State, local or foreign agencies when needed for enforcement of civil or criminal codes or applicable regulations concerning title rights upon the public land.

EFFECT OF NOT PROVIDING INFORMATION: Disclosure of this information is required by 30 U.S.C. 28f and 43 CFR Part 3830 for those qualified claimants wishing to take the small miner waiver allowed. Failure to supply the information required in this form to support the claimants certification of waiver from payment of the otherwise required maintenance fees will result in the waiver being disallowed and the mining claims subject to forfeiture by BLM under 30 U.S.C. 28i.

The Paperwork Reduction Act of 1995 requires us to inform you that:

This information is being collected to allow the BLM to determine if you qualify for a waiver from the payment of $100 per mining claim or site maintenance fee established in 30 U.S.C. 28f and the implementing regulations at 43 CFR 3830. A response to this request is required in accordance with the statute to obtain your benefit.

BLM would like you to know that you do not have to respond to this, or any other, Federal agency-sponsored information collection unless it displays a currently valid OMB control number.

Public reporting burden for this form is estimated to average 8 minutes (0.133 hours) per response, including time to review instructions, gathering and maintaining data, and completing and reviewing the form. Direct comments regarding this burden estimate, or any other aspect of this form, to the U.S. Department of the Interior, Bureau of Land Management, (1004-0114) Bureau Information Collection Clearance Officer (WO-630), Mail Stop 401 LS, 1849 C St, N.W.,Washington, D.C. 20240.

PHOENIX, ARIZONA

FOR OFFICIAL USE ONLY

2005 AUG 15 P 2:08

B.L.M. AZ STATE OFFICE
RECEIVED

Form 3830-2
(January 2004)

UNITED STATES DEPARTMENT OF THE INTERIOR
BUREAU OF LAND MANAGEMENT

74

FORM APPROVED
OMB NO. 1004-0114
Expires: December 31, 2006

MAINTENANCE FEE WAIVER CERTIFICATION

SEE INSTRUCTIONS ON REVERSE AMC 116255 AMC 117939

1. This small miner waiver is filed for the assessment year beginning at noon on September 1, 2005 and ending at noon on September 1, 2006.
2. The undersigned and all related parties owned ten or fewer mining claims, mill, or tunnel sites located and maintained on Federal lands in the United States of America on September 1, 2005
3. The undersigned have performed the assessment work **required by law** for each mining claim listed **prior to filing this waiver** and understand that by filing this form; an affidavit of assessment work **must** be recorded by the December 30th following the filing of this waiver.
4. The undersigned understand that if the assessment work obligation has not yet come due under 30 U.S.C. 28 (for those claims in their first assessment year only); a notice of intent to hold reciting this condition **must** be recorded by the December 30th following the filing of this waiver.
5. The undersigned understand that mill and tunnel sites may also be listed upon this waiver and be waived from payment of the maintenance fee; and that a notice of intent to hold for these sites is required to be recorded by the December 30th immediately following the filing of this waiver.
6. The undersigned understand and acknowledge that pursuant to 43 U.S.C. 1212 and 18 U.S.C. 1001; the filing or recording of a false, fictitious, or fraudulent document with the Bureau of Land Management may result in a fine of up to $250,000, a prison term not to exceed five years, or both.
7. The mining claims, mill or tunnel sites for which this waiver from payment of the maintenance fees is requested are:

	CLAIM OR SITE NAME	BLM RECORDATION SERIAL NUMBER
1.	Gold Bell #1	117907
2.	Gold Bell #2	117908
3.	Gold Bell #17	117923
4.	Gold Bell #18	117924
5.	Silver Bell #9	117955
6.	Silver Bell #10	117956
7.	Silver Bell #11	117957
8.	Silver Bell #12	117958
9.	Tiger Bell #1	116255
10.	Tiger Bell #8	116262

The owner(s) (claimants) of the above mining claims and sites are:

Anna Stewart
(Owner's Name - Please Print)

(Owner's Signature)

3911 N. 15th
(Street or P.O. Box)

Ozark MO 65721
(City) (State) (Zip Code)

(Owner's Name - Please Print)

(Owner's Signature)

(Street or P.O. Box)

(City) (State) (Zip Code)

PHOENIX, ARIZONA

(Owner's Name - Please Print)

(Owner's Signature)

2005 AUG 12 P 3:08

(Street or P.O. Box)

(City) (State) (Zip Code)

(Continued on page 2)

ENTERED IN COMPUTER
8/17/05 MH

(Owner's Name - Please Print)	(Owner's Signature)		
(Street or P.O. Box)	(City)	(State)	(Zip Code)
(Owner's Name - Please Print)	(Owner's Signature)		
(Street or P.O. Box)	(City)	(State)	(Zip Code)
(Owner's Name - Please Print)	(Owner's Signature)		
(Street or P.O. Box)	(City)	(State)	(Zip Code)
(Owner's Name - Please Print)	(Owner's Signature)		
(Street or P.O. Box)	(City)	(State)	(Zip Code)

INSTRUCTIONS

1. This certification is made under the provisions of § 1744 of Title 43 and § 28-28k of Title 30 of the United States Code; and the regulations thereunder (43 CFR Part 3830).
2. The claimant(s) **must** fill in the dates in paragraph 1 for the beginning and ending of the assessment year for which this waiver is sought.
3. The claimant(s) **must** fill in the date in paragraph 2 for the beginning of the assessment year for which this waiver is sought.
4. All claim and site names and Bureau of Land Management (BLM) serial numbers **must** be listed for the mining claims, mill sites, and tunnel sites for which the waiver is sought.
5. All owners of the mining claims, mill sites, and tunnel sites and their addresses **must** be given.
6. This waiver form **must** be signed by all the claimants or their designated agent, in original form. If an agent is designated, a notarized designation of agent, signed by all of the claimants with proper address given, **must** be submitted with this waiver.
7. This form **must** be filed no later than September 1st for the upcoming assessment year in the BLM State Office where the mining claims or sites are recorded, or the waiver cannot be granted by the BLM. (Example: to obtain a waiver for the assessment year 2000, which begins at noon on September 1, 1999, you **must** qualify for and file for a waiver no later than September 1, 1999, in the proper BLM State Office).
8. For all mining claims which require assessment work, you **must** record an affidavit of labor on or before the December 30th immediately following the filing of this waiver. For all other mining claims or sites waived, you must record a notice of intent to hold on or before the December 30th immediately following the filing of this waiver.
9. Mill and tunnel sites may also be listed upon this waiver and be waived from payment of the maintenance fee. A notice of intent to hold for these sites is required to be filed by the December 30th following the filing of this waiver.

NOTICE/BURDEN HOURS STATEMENT

The Privacy Act of 1974, *as amended,* and the regulation in 43 CFR 2.48(d) provide that you be furnished the following information in connection with the information required by this certification of waiver from rental fees.

AUTHORITY: 30 U.S.C. 28-28k; 43 U.S.C. 1201, 1457, 1740, and 1744; and 43 CFR 3830.

PRINCIPLE PURPOSE: This information is to be used to verify that the owner(s) (claimants) of a mining claim has complied with 30 U.S.C. 28f and is entitled to perform assessment work in lieu of paying the maintenance fee for the mining claims listed on this form.

ROUTINE USE: (1)Adjudication of the claimant(s) certification of waiver from paying the maintenance fee otherwise required by 30 U.S.C. 28f. (2) Disclosure may be made to appropriate Federal agencies when location is made within the agency's geographic area of responsibility. (3) Information from the record and/or the record will be transferred to the appropriate Federal, State, or local agency, or a member of the public in response to a specific request for pertinent information. (4) Information may also be provided to the Department of Justice or in a proceeding before a court or adjudicative body; or to Federal, State, local or foreign agencies when needed for enforcement of civil or criminal codes or applicable regulations concerning title rights upon the public land.

EFFECT OF NOT PROVIDING INFORMATION: Disclosure of this information is required by 30 U.S.C. 28f and 43 CFR Part 3830 for those qualified claimants wishing to take the small miner waiver allowed. Failure to supply the information required in this form to support the claimants certification of waiver from payment of the otherwise required maintenance fees will result in the waiver being disallowed and the mining claims subject to forfeiture by BLM under 30 U.S.C. 28i.

The Paperwork Reduction Act of 1995 requires us to inform you that:

This information is being collected to allow the BLM to determine if you qualify for a waiver from the payment of $100 per mining claim or site maintenance fee established in 30 U.S.C. 28f and the implementing regulations at 43 CFR 3830. A response to this request is required in accordance with the statute to obtain your benefit.

BLM would like you to know that you do not have to respond to this, or any other, Federal agency-sponsored information collection unless it displays a currently valid OMB control number.

Public reporting burden for this form is estimated to average 8 minutes (0.133 hours) per response, including time to review instructions, gathering and maintaining data, and completing and reviewing the form. Direct comments regarding this burden estimate, or any other aspect of this form, to the U.S. Department of the Interior, Bureau of Land Management, (1004-0114) Bureau Information Collection Clearance Officer (WO-630), Mail Stop 401 LS, 1849 C St, N.W.,Washington, D.C. 20240.

PHOENIX, ARIZONA

FOR OFFICIAL USE ONLY

2005 AUG 15 P 2:08

RECEIVED
B.L.M. AZ STATE OFFICE

Form 3830-2
(January 2004)

UNITED STATES DEPARTMENT OF THE INTERIOR
BUREAU OF LAND MANAGEMENT

(73)

FORM APPROVED
OMB NO. 1004-0114
Expires: December 31, 2006

AMC 116255 TR

MAINTENANCE FEE WAIVER CERTIFICATION

SEE INSTRUCTIONS ON REVERSE

1. This small miner waiver is filed for the assessment year beginning at noon on September 1, 2005 and ending at noon on September 1, 2006.
2. The undersigned and all related parties owned ten or fewer mining claims, mill, or tunnel sites located and maintained on Federal lands in the United States of America on September 1, 2005
3. The undersigned have performed the assessment work **required by law** for each mining claim listed **prior to filing this waiver** and understand that by filing this form; an affidavit of assessment work **must** be recorded by the December 30th following the filing of this waiver.
4. The undersigned understand that if the assessment work obligation has not yet come due under 30 U.S.C. 28 (for those claims in their first assessment year only); a notice of intent to hold reciting this condition **must** be recorded by the December 30th following the filing of this waiver.
5. The undersigned understand that mill and tunnel sites may also be listed upon this waiver and be waived from payment of the maintenance fee; and that a notice of intent to hold for these sites is required to be recorded by the December 30th immediately following the filing of this waiver.
6. The undersigned understand and acknowledge that pursuant to 43 U.S.C. 1212 and 18 U.S.C. 1001; the filing or recording of a false, fictitious, or fraudulent document with the Bureau of Land Management may result in a fine of up to $250,000, a prison term not to exceed five years, or both.
7. The mining claims, mill or tunnel sites for which this waiver from payment of the maintenance fees is requested are:

CLAIM OR SITE NAME	BLM RECORDATION SERIAL NUMBER
1. Tiger Bell #21	116275
2. Tiger Bell #22	116276
3. Tiger Bell #23	116277
4. Tiger Bell #24	116278
5. Tiger Bell #25	116279
6.	
7.	
8.	
9.	
10.	

The owner(s) (claimants) of the above mining claims and sites are:

J. Donald Stewart
(Owner's Name - Please Print)

(Owner's Signature)

2634 W. Arlington
(Street or P.O. Box)

Springfield (City) MO (State) 65810 (Zip Code)

(Owner's Name - Please Print)

(Owner's Signature)

(Street or P.O. Box)

(City) (State) (Zip Code)

(Owner's Name - Please Print)

(Owner's Signature)

(Street or P.O. Box)

(City) (State) (Zip Code)

(Continued on page 2)

ENTERED IN COMPUTER
8/17/05

(Owner's Name - Please Print)	(Owner's Signature)		
(Street or P.O. Box)	(City)	(State)	(Zip Code)
(Owner's Name - Please Print)	(Owner's Signature)		
(Street or P.O. Box)	(City)	(State)	(Zip Code)
(Owner's Name - Please Print)	(Owner's Signature)		
(Street or P.O. Box)	(City)	(State)	(Zip Code)
(Owner's Name - Please Print)	(Owner's Signature)		
(Street or P.O. Box)	(City)	(State)	(Zip Code)

INSTRUCTIONS

1. This certification is made under the provisions of § 1744 of Title 43 and § 28-28k of Title 30 of the United States Code; and the regulations thereunder (43 CFR Part 3830).
2. The claimant(s) **must** fill in the dates in paragraph 1 for the beginning and ending of the assessment year for which this waiver is sought.
3. The claimant(s) **must** fill in the date in paragraph 2 for the beginning of the assessment year for which this waiver is sought.
4. All claim and site names and Bureau of Land Management (BLM) serial numbers **must** be listed for the mining claims, mill sites, and tunnel sites for which the waiver is sought.
5. All owners of the mining claims, mill sites, and tunnel sites and their addresses **must** be given.
6. This waiver form **must** be signed by all the claimants or their designated agent, in original form. If an agent is designated, a notarized designation of agent, signed by all of the claimants with proper address given, **must** be submitted with this waiver.
7. This form **must** be filed no later than September 1st for the upcoming assessment year in the BLM State Office where the mining claims or sites are recorded, or the waiver cannot be granted by the BLM. (Example: to obtain a waiver for the assessment year 2000, which begins at noon on September 1, 1999, you **must** qualify for and file for a waiver no later than September 1, 1999, in the proper BLM State Office).
8. For all mining claims which require assessment work, you **must** record an affidavit of labor on or before the December 30th immediately following the filing of this waiver. For all other mining claims or sites waived, you must record a notice of intent to hold on or before the December 30th immediately following the filing of this waiver.
9. Mill and tunnel sites may also be listed upon this waiver and be waived from payment of the maintenance fee. A notice of intent to hold for these sites is required to be filed by the December 30th following the filing of this waiver.

NOTICE/BURDEN HOURS STATEMENT

The Privacy Act of 1974, *as amended,* and the regulation in 43 CFR 2.48(d) provide that you be furnished the following information in connection with the information required by this certification of waiver from rental fees.

AUTHORITY: 30 U.S.C. 28-28k; 43 U.S.C. 1201, 1457, 1740, and 1744; and 43 CFR 3830.

PRINCIPLE PURPOSE: This information is to be used to verify that the owner(s) (claimants) of a mining claim has complied with 30 U.S.C. 28f and is entitled to perform assessment work in lieu of paying the maintenance fee for the mining claims listed on this form.

ROUTINE USE: (1)Adjudication of the claimant(s) certification of waiver from paying the maintenance fee otherwise required by 30 U.S.C. 28f. (2) Disclosure may be made to appropriate Federal agencies when location is made within the agency's geographic area of responsibility. (3) Information from the record and/or the record will be transferred to the appropriate Federal, State, or local agency, or a member of the public in response to a specific request for pertinent information. (4) Information may also be provided to the Department of Justice or in a proceeding before a court or adjudicative body; or to Federal, State, local or foreign agencies when needed for enforcement of civil or criminal codes or applicable regulations concerning title rights upon the public land.

EFFECT OF NOT PROVIDING INFORMATION: Disclosure of this information is required by 30 U.S.C. 28f and 43 CFR Part 3830 for those qualified claimants wishing to take the small miner waiver allowed. Failure to supply the information required in this form to support the claimants certification of waiver from payment of the otherwise required maintenance fees will result in the waiver being disallowed and the mining claims subject to forfeiture by BLM under 30 U.S.C. 28i.

The Paperwork Reduction Act of 1995 requires us to inform you that:

This information is being collected to allow the BLM to determine if you qualify for a waiver from the payment of $100 per mining claim or site maintenance fee established in 30 U.S.C. 28f and the implementing regulations at 43 CFR 3830. A response to this request is required in accordance with the statute to obtain your benefit.

BLM would like you to know that you do not have to respond to this, or any other, Federal agency-sponsored information collection unless it displays a currently valid OMB control number.

Public reporting burden for this form is estimated to average 8 minutes (0.133 hours) per response, including time to review instructions, gathering and maintaining data, and completing and reviewing the form. Direct comments regarding this burden estimate, or any other aspect of this form, to the U.S. Department of the Interior, Bureau of Land Management, (1004-0114) Bureau Information Collection Clearance Officer (WO-630), Mail Stop 401 LS, 1849 C St., N.W., Washington, D.C. 20240.

PHOENIX, ARIZONA
FOR OFFICIAL USE ONLY

2005 AUG 15 P 2:08

B.L.M. AZ STATE OFFICE
RECEIVED

Form 3830-2
(January 2004)

UNITED STATES DEPARTMENT OF THE INTERIOR
BUREAU OF LAND MANAGEMENT

71

FORM APPROVED
OMB NO. 1004-0114
Expires: December 31, 2006

AMC 116255

MAINTENANCE FEE WAIVER CERTIFICATION

SEE INSTRUCTIONS ON REVERSE

1. This small miner waiver is filed for the assessment year beginning at noon on September 1, 2005 and ending at noon on September 1, 2006.
2. The undersigned and all related parties owned ten or fewer mining claims, mill, or tunnel sites located and maintained on Federal lands in the United States of America on September 1, 2005
3. The undersigned have performed the assessment work **required by law** for each mining claim listed **prior to filing this waiver** and understand that by filing this form; an affidavit of assessment work **must** be recorded by the December 30th following the filing of this waiver.
4. The undersigned understand that if the assessment work obligation has not yet come due under 30 U.S.C. 28 (for those claims in their first assessment year only); a notice of intent to hold reciting this condition **must** be recorded by the December 30th following the filing of this waiver.
5. The undersigned understand that mill and tunnel sites may also be listed upon this waiver and be waived from payment of the maintenance fee; and that a notice of intent to hold for these sites is required to be recorded by the December 30th immediately following the filing of this waiver.
6. The undersigned understand and acknowledge that pursuant to 43 U.S.C. 1212 and 18 U.S.C. 1001; the filing or recording of a false, fictitious, or fraudulent document with the Bureau of Land Management may result in a fine of up to $250,000, a prison term not to exceed five years, or both.
7. The mining claims, mill or tunnel sites for which this waiver from payment of the maintenance fees is requested are:

	CLAIM OR SITE NAME	BLM RECORDATION SERIAL NUMBER
1.	Tiger Bell #15	116269
2.	Tiger Bell #16	116270
3.	Tiger Bell #17	116271
4.	Tiger Bell #18	116272
5.	Tiger Bell #19	116273
6.		
7.		
8.		
9.		
10.		

The owner(s) (claimants) of the above mining claims and sites are:

Courtney McCurdy
(Owner's Name - Please Print)

C McCurdy
(Owner's Signature)

2218 Walk On Drive
(Street or P.O. Box)

Ozark | MO | 65721
(City) (State) (Zip Code)

(Owner's Name - Please Print)

(Owner's Signature)

(Street or P.O. Box)

(City) (State) (Zip Code)

PHOENIX, ARIZONA

(Owner's Name - Please Print)

(Owner's Signature)

2005 NOV 12 P 3:08

(Street or P.O. Box)

(City) (State) (Zip Code)

(Continued on page 2)

ENTERED IN COMPUTER
8/17/05 JMH

(Owner's Name - Please Print)	(Owner's Signature)		
(Street or P.O. Box)	(City)	(State)	(Zip Code)
(Owner's Name - Please Print)	(Owner's Signature)		
(Street or P.O. Box)	(City)	(State)	(Zip Code)
(Owner's Name - Please Print)	(Owner's Signature)		
(Street or P.O. Box)	(City)	(State)	(Zip Code)
(Owner's Name - Please Print)	(Owner's Signature)		
(Street or P.O. Box)	(City)	(State)	(Zip Code)

INSTRUCTIONS

1. This certification is made under the provisions of § 1744 of Title 43 and § 28-28k of Title 30 of the United States Code; and the regulations thereunder (43 CFR Part 3830).
2. The claimant(s) **must** fill in the dates in paragraph 1 for the beginning and ending of the assessment year for which this waiver is sought.
3. The claimant(s) **must** fill in the date in paragraph 2 for the beginning of the assessment year for which this waiver is sought.
4. All claim and site names and Bureau of Land Management (BLM) serial numbers **must** be listed for the mining claims, mill sites, and tunnel sites for which the waiver is sought.
5. All owners of the mining claims, mill sites, and tunnel sites and their addresses **must** be given.
6. This waiver form **must** be signed by all the claimants or their designated agent, in original form. If an agent is designated, a notarized designation of agent, signed by all of the claimants with proper address given, **must** be submitted with this waiver.
7. This form **must** be filed no later than September 1st for the upcoming assessment year in the BLM State Office where the mining claims or sites are recorded, or the waiver cannot be granted by the BLM. (Example: to obtain a waiver for the assessment year 2000, which begins at noon on September 1, 1999, you **must** qualify for and file for a waiver no later than September 1, 1999, in the proper BLM State Office).
8. For all mining claims which require assessment work, you **must** record an affidavit of labor on or before the December 30th immediately following the filing of this waiver. For all other mining claims or sites waived, you must record a notice of intent to hold on or before the December 30th immediately following the filing of this waiver.
9. Mill and tunnel sites may also be listed upon this waiver and be waived from payment of the maintenance fee. A notice of intent to hold for these sites is required to be filed by the December 30th following the filing of this waiver.

NOTICE/BURDEN HOURS STATEMENT

The Privacy Act of 1974, *as amended,* and the regulation in 43 CFR 2.48(d) provide that you be furnished the following information in connection with the information required by this certification of waiver from rental fees.

AUTHORITY: 30 U.S.C. 28-28k; 43 U.S.C. 1201, 1457, 1740, and 1744; and 43 CFR 3830.

PRINCIPLE PURPOSE: This information is to be used to verify that the owner(s) (claimants) of a mining claim has complied with 30 U.S.C. 28f and is entitled to perform assessment work in lieu of paying the maintenance fee for the mining claims listed on this form.

ROUTINE USE: (1)Adjudication of the claimant(s) certification of waiver from paying the maintenance fee otherwise required by 30 U.S.C. 28f. (2) Disclosure may be made to appropriate Federal agencies when location is made within the agency's geographic area of responsibility. (3) Information from the record and/or the record will be transferred to the appropriate Federal, State, or local agency, or a member of the public in response to a specific request for pertinent information. (4) Information may also be provided to the Department of Justice or in a proceeding before a court or adjudicative body; or to Federal, State, local or foreign agencies when needed for enforcement of civil or criminal codes or applicable regulations concerning title rights upon the public land.

EFFECT OF NOT PROVIDING INFORMATION: Disclosure of this information is required by 30 U.S.C. 28f and 43 CFR Part 3830 for those qualified claimants wishing to take the small miner waiver allowed. Failure to supply the information required in this form to support the claimants certification of waiver from payment of the otherwise required maintenance fees will result in the waiver being disallowed and the mining claims subject to forfeiture by BLM under 30 U.S.C. 28i.

The Paperwork Reduction Act of 1995 requires us to inform you that:

This information is being collected to allow the BLM to determine if you qualify for a waiver from the payment of $100 per mining claim or site maintenance fee established in 30 U.S.C. 28f and the implementing regulations at 43 CFR 3830. A response to this request is required in accordance with the statute to obtain your benefit.

BLM would like you to know that you do not have to respond to this, or any other, Federal agency-sponsored information collection unless it displays a currently valid OMB control number.

Public reporting burden for this form is estimated to average 8 minutes (0.133 hours) per response, including time to review instructions, gathering and maintaining data, and completing and reviewing the form. Direct comments regarding this burden estimate, or any other aspect of this form, to the U.S. Department of the Interior, Bureau of Land Management, (1004-0114) Bureau Information Collection Clearance Officer (WO-630), Mail Stop 401 LS, 1849 C St, N.W.,Washington, D.C. 20240.

PHOENIX, ARIZONA

FOR OFFICIAL USE ONLY

2005 AUG 15 P 2:08

B.L.M. AZ STATE OFFICE
RECEIVED

2P

20050088145 BK 5771 PG 186
OFFICIAL RECORDS OF MOHAVE COUNTY
JOAN MC CALL, MOHAVE COUNTY RECORDER
08/12/2005 01:36P PAGE 1 OF 2
WILLIAM J CHIRGWIN
RECORDING FEE 19.00

AMC 116255

AMC 116235

Return Document to:

William J. Chirgwin
P.O. Box 1558
Dolan Springs, AZ 86441

Telephone: 928-767-3739

RECEIVED
B.L.M. AZ STATE OFFICE
2005 AUG 15 P 2:21
PHOENIX, ARIZONA
BLM Date Stamp

SELECT ONLY ONE:

☒ **AFFIDAVIT OF PERFORMANCE OF ANNUAL WORK.** Also fill in Items 1 through 9 on the reverse side of this document.

☐ **NOTICE OF INTENTION TO HOLD.** I intend to hold the claims(s)/site(s) listed below for the calendar year 20___. Also fill in Items1 through 4 and Item 9 on the reverse side of this document.

AMC NUMBER	CLAIM/SITE NAME	COUNTY RECORDER DATA	SEC	TWP	RNG
AMC 116264	Tiger Bell #10	DKT/Pg 673/11&12	24&25	26N	21W
AMC 116265	Tiger Bell #11	DKT/Pg 673/13&14	24&25	26N	21W
AMC 116266	Tiger Bell #12	DKT/Pg 673/15&16	24&25	26N	21W
AMC 116267	Tiger Bell #13	DKT/Pg 673/17&18	24&25	26N	21W
AMC 116268	Tiger Bell #14	DKT/Pg 673/19&20	24&25	26N	21W
AMC 116244	Blue Bell #10	DKT/Pg 672/971&972	30	26N	20& 21W
AMC 116245	Blue Bell #11	DKT/Pg 672/973&974	30	26N	20& 21W

BLM requires a $5 nonrefundable service charge for each mining claim, mill site or tunnel site payable on or before December 30th (not the 31st). Mail to:

Bureau of Land Management
222 North Central Avenue
Phoenix, Arizona 85004-2203
602-417-9200
www.az.blm.gov

NO. OF CLAIMS 7 X $5 = 35

CHECK NO. _____ INIT TE
BLM USE ONLY

ENTERED IN COMPUTER
8/17/05 MT

FORM APPROVED OMB NO. 1004-0114
Expires: December 31, 2006

AZ-3850-1
(June 2004)

Notices of Intention to Hold are for **mill sites, tunnel sites** or mining claims when assessment work has not been done, regardless of whether the annual assessment has been suspended, deferred, or not yet accrued. The filing of a Notice of Intention to Hold shall not relieve the owner of complying with Federal and State laws pertaining to the performance of annual assessment work. Notices of Intention to Hold for mill sites or tunnel sites need not be county recorded. For mining claims the form filed with the Bureau of Land Management **must** be identical to the one that was or will be filed with the County. **All claims** listed on a single affidavit must be contiguous.

Evidence of Annual Assessment Work or a Notice of Intention to Hold must be filed each calendar year following the calendar year in which the claim/site was located.

RECEIVED
B.L.M. AZ STATE OFFICE
2005 AUG 15 P 2:52
PHOENIX, ARIZONA

1. State of Arizona, County of Mohave ss:

2. I, (Name) William J. Chirgwin

3. Reside at (Address) P.O. Box 1558

City Dolan Springs, County Mohave, State Arizona Zip 86441 being duly sworn, depose and say that I am a citizen of the United States, more than eighteen years of age, that all of the facts set forth in this affidavit/notice, subject to the provisions and penalties of 18 U.S.C. 1001 pertaining to the filing of false, fictitious or fraudulent statements with the United States, are true and correct according to the best of my knowledge, information and belief.

4. Owner's name and address (If not shown in Items 1-3 above).

5. That I am personally acquainted with the mining claim(s). The work and improvements were made by and at the expense of the owner(s) of said claim(s). Said contiguous group of claims, listed on the reverse side of this document, are situated in the Weaver Mining District, Mohave County, Arizona.

6. That between the dates starting at 12 o'clock noon on September 1, 2004 and ending at 12 o'clock noon on September 1, 2005 at least $ 700.00 dollars worth of work and improvements were done and performed upon said claim(s) or upon one or more of a contiguous group of claims for the benefit of all, wholly or partly outside of a contiguous group of claims for the benefit of all, not including the location work.

7. That the following persons were employed to perform the work and improvements described herein: Kent Dobbins, Don Stewart,Bill Chirgwin,Lee Wilson,Beth Wilson,Jack Mays,& others.

8. That the work and improvements performed were: Graded existing roads accessing claims.Graded Fire Lanes.Continued exploration by removing ore from claims by pick & shovel for processing by gravity separation at mill.Experimental chemical processing at private lab.Results checked Tucson,AZ.Areas of ore removal reclaimed by manual labor.

9. Dated: 08/12/2005 Signature: William J. Chirgwin

SUBSCRIBED AND SWORN TO before me, a Notary Public, this 12TH day of AUGUST 2005

By: WILLIAM J. CHIRGWIN

Notary Public Belva L. Perry nee Belva L. Woody

MY COMMISSION EXPIRES 01-26-2007

OFFICIAL SEAL
BELVA L. WOODY
NOTARY PUBLIC-ARIZONA
MOHAVE COUNTY
My Comm. Expires Jan. 26, 2007

PRIVACY ACT STATEMENT – This information is being collected pursuant to 30 U.S.C. 28, 43 CFR 3833.2, and ARS 27-208, in compliance with the laws of the USDI, Bureau of Land Management, and the State of Arizona. The purpose of this collection is to facilitate processing of claims or applications. This form is covered by Privacy Act Notice #INTERIOR/LLM-32 and is subject to the routine uses stated in that notice. Privacy Act Notice #INTERIOR/LLM-32 is available at the BLM Arizona State Office. This form may be locally reproduced.

United States Department of the Interior
Bureau of Land Management
BUSINESS & SUPPORT SVCS DIV
222 N CENTRAL AVE
PHOENIX, AZ 85004 -2203
Phone: (602) 417-9200

Receipt	
No:	1128913

Transaction #: 1167936
Date of Transaction: 08/15/2005

CUSTOMER:	WILLIAM J CHIRGWIL P.O. BOX 1558 86441

LINE #	QTY	DESCRIPTION	REMARKS	UNIT PRICE	TOTAL
1	1.00	LOCATABLE MINERALS / MINING CLAIMS-NOT NEW-UNADJUD,ONE AUTH NO. ONLY / MINING CLAIM MONEY RECEIVED (455) **CASES:** AMC116264/$35.00	POL 2005 (7) with Waiver	- n/a -	35.00
				TOTAL:	**$35.00**

PAYMENT INFORMATION				
1	AMOUNT:	$35.00	POSTMARKED:	N/A
	TYPE:	CASH	RECEIVED:	08/15/2005
	NAME:	CHIRGWIL, WILLIAM J P.O. BOX 1558 86441		

REMARKS

This receipt was generated by the automated BLM Collections and Billing System and is a paper representation of a portion of the official electronic record contained therein.

Form 3830-2
(January 2004)

UNITED STATES DEPARTMENT OF THE INTERIOR
BUREAU OF LAND MANAGEMENT

69

FORM APPROVED
OMB NO. 1004-0114
Expires: December 31, 2006

MAINTENANCE FEE WAIVER CERTIFICATION

AMC 116235
AMC 116255

SEE INSTRUCTIONS ON REVERSE

1. This small miner waiver is filed for the assessment year beginning at noon on September 1, 2005 and ending at noon on September 1, 2006.
2. The undersigned and all related parties owned ten or fewer mining claims, mill, or tunnel sites located and maintained on Federal lands in the United States of America on September 1, 2005
3. The undersigned have performed the assessment work **required by law** for each mining claim listed **prior to filing this waiver** and understand that by filing this form; an affidavit of assessment work **must** be recorded by the December 30th following the filing of this waiver.
4. The undersigned understand that if the assessment work obligation has not yet come due under 30 U.S.C. 28 (for those claims in their first assessment year only); a notice of intent to hold reciting this condition **must** be recorded by the December 30th following the filing of this waiver.
5. The undersigned understand that mill and tunnel sites may also be listed upon this waiver and be waived from payment of the maintenance fee; and that a notice of intent to hold for these sites is required to be recorded by the December 30th immediately following the filing of this waiver.
6. The undersigned understand and acknowledge that pursuant to 43 U.S.C. 1212 and 18 U.S.C. 1001; the filing or recording of a false, fictitious, or fraudulent document with the Bureau of Land Management may result in a fine of up to $250,000, a prison term not to exceed five years, or both.
7. The mining claims, mill or tunnel sites for which this waiver from payment of the maintenance fees is requested are:

	CLAIM OR SITE NAME	BLM RECORDATION SERIAL NUMBER
1.	Tiger Bell #10	116264
2.	Tiger Bell #11	116265
3.	Tiger Bell #12	116266
4.	Tiger Bell #13	116267
5.	Tiger Bell #14	116268
6.	Blue Bell #10	116244
7.	Blue Bell #11	116245
8.		
9.		
10.		

The owner(s) (claimants) of the above mining claims and sites are:

William J. Chirgwin
(Owner's Name - Please Print)

William J. Chirgwin 08/10/2005
(Owner's Signature)

P.O. Box 1558
(Street or P.O. Box)

Dolan Springs AZ 86441
(City) (State) (Zip Code)

(Owner's Name - Please Print)

(Owner's Signature)

(Street or P.O. Box)

(City) (State) (Zip Code)

(Owner's Name - Please Print)

(Owner's Signature)

(Street or P.O. Box)

(City) (State) (Zip Code)

(Continued on page 2)

ENTERED IN COMPUTER
8/17/05 mct

(Owner's Name - Please Print)	(Owner's Signature)		
(Street or P.O. Box)	(City)	(State)	(Zip Code)
(Owner's Name - Please Print)	(Owner's Signature)		
(Street or P.O. Box)	(City)	(State)	(Zip Code)
(Owner's Name - Please Print)	(Owner's Signature)		
(Street or P.O. Box)	(City)	(State)	(Zip Code)
(Owner's Name - Please Print)	(Owner's Signature)		
(Street or P.O. Box)	(City)	(State)	(Zip Code)

INSTRUCTIONS

1. This certification is made under the provisions of § 1744 of Title 43 and § 28-28k of Title 30 of the United States Code; and the regulations thereunder (43 CFR Part 3830).
2. The claimant(s) **must** fill in the dates in paragraph 1 for the beginning and ending of the assessment year for which this waiver is sought.
3. The claimant(s) **must** fill in the date in paragraph 2 for the beginning of the assessment year for which this waiver is sought.
4. All claim and site names and Bureau of Land Management (BLM) serial numbers **must** be listed for the mining claims, mill sites, and tunnel sites for which the waiver is sought.
5. All owners of the mining claims, mill sites, and tunnel sites and their addresses **must** be given.
6. This waiver form **must** be signed by all the claimants or their designated agent, in original form. If an agent is designated, a notarized designation of agent, signed by all of the claimants with proper address given, **must** be submitted with this waiver.
7. This form **must** be filed no later than September 1st for the upcoming assessment year in the BLM State Office where the mining claims or sites are recorded, or the waiver cannot be granted by the BLM. (Example: to obtain a waiver for the assessment year 2000, which begins at noon on September 1, 1999, you **must** qualify for and file for a waiver no later than September 1, 1999, in the proper BLM State Office).
8. For all mining claims which require assessment work, you **must** record an affidavit of labor on or before the December 30th immediately following the filing of this waiver. For all other mining claims or sites waived, you must record a notice of intent to hold on or before the December 30th immediately following the filing of this waiver.
9. Mill and tunnel sites may also be listed upon this waiver and be waived from payment of the maintenance fee. A notice of intent to hold for these sites is required to be filed by the December 30th following the filing of this waiver.

NOTICE/BURDEN HOURS STATEMENT

The Privacy Act of 1974, *as amended,* and the regulation in 43 CFR 2.48(d) provide that you be furnished the following information in connection with the information required by this certification of waiver from rental fees.

AUTHORITY: 30 U.S.C. 28-28k; 43 U.S.C. 1201, 1457, 1740, and 1744; and 43 CFR 3830.

PRINCIPLE PURPOSE: This information is to be used to verify that the owner(s) (claimants) of a mining claim has complied with 30 U.S.C. 28f and is entitled to perform assessment work in lieu of paying the maintenance fee for the mining claims listed on this form.

ROUTINE USE: (1)Adjudication of the claimant(s) certification of waiver from paying the maintenance fee otherwise required by 30 U.S.C. 28f. (2) Disclosure may be made to appropriate Federal agencies when location is made within the agency's geographic area of responsibility. (3) Information from the record and/or the record will be transferred to the appropriate Federal, State, or local agency, or a member of the public in response to a specific request, for pertinent information. (4) Information may also be provided to the Department of Justice or in a proceeding before a court or adjudicative body, or to Federal, State, local or foreign agencies when needed for enforcement of civil or criminal codes or applicable regulations concerning title rights upon the public land.

EFFECT OF NOT PROVIDING INFORMATION: Disclosure of this information is required by 30 U.S.C. 28f and 43 CFR Part 3830 for those qualified claimants wishing to take the small miner waiver allowed. Failure to supply the information required in this form to support the claimants certification of waiver from payment of the otherwise required maintenance fees will result in the waiver being disallowed and the mining claims subject to forfeiture by BLM under 30 U.S.C. 28i.

The Paperwork Reduction Act of 1995 requires us to inform you that:

This information is being collected to allow the BLM to determine if you qualify for a waiver from the payment of $100 per mining claim or site maintenance fee established in 30 U.S.C. 28f and the implementing regulations at 43 CFR 3830. A response to this request is required in accordance with the statute to obtain your benefit.

BLM would like you to know that you do not have to respond to this, or any other, Federal agency-sponsored information collection unless it displays a currently valid OMB control number.

Public reporting burden for this form is estimated to average 8 minutes (0.133 hours) per response, including time to review instructions, gathering and maintaining data, and completing and reviewing the form. Direct comments regarding this burden estimate, or any other aspect of this form, to the U.S. Department of the Interior, Bureau of Land Management, (1004-0114) Bureau Information Collection Clearance Officer (WO-630), Mail Stop 401 LS, 1849 C St, N.W.,Washington, D.C. 20240.

PHOENIX, ARIZONA

FOR OFFICIAL USE ONLY

2005 AUG 15 P 2:21

RECEIVED
B.L.M. AZ STATE OFFICE

2004073672 BK 5152 PG 61
OFFICIAL RECORDS OF MOHAVE COUNTY
JOAN MC CALL, MOHAVE COUNTY RECORDE
08/10/2004 08:04A PAGE 1 OF 2
DONALD STEWART
RECORDING FEE 19.00

AMC 117907
AMC 116235 AMC 107667
AMC 117939 AMC 116255

Return Document to:

Courtney McCurdy
2804 N. 30th St.
Ozark, MO 65721

Telephone: _____

A3850-1(NOV.2001)

No. of Claims: 5 x $5 = 25
Receipt No.: 925229 Check No.: CC
Init: TW

FOR BLM USE ONLY

☒ **AFFIDAVIT OF PERFORMANCE OF ANNUAL WORK.** Also fill in Items 1 through 9 and the reverse side of this document.

☐ **NOTICE OF INTENTION TO HOLD.** I intend to hold the claims(s)/site(s) listed on the reverse side of this document for the calendar year 20_____. Also fill in Items 1 through 4 and Item 9.

Notices of Intention to Hold are for mill sites and tunnel sites or for mining claims when assessment work has not been done, regardless of whether the annual assessment has been suspended, deferred, or not yet accrued. The filing of a Notice of Intention to Hold shall not relieve the owner of complying with federal and state laws pertaining to the performance of annual assessment work. Notices of Intention to Hold for mill sites or tunnel sites need not be county recorded. For mining claims the form filed with the Bureau of Land Management (BLM) must be identical to the one that was or will be filed with the county.

Evidence of Annual Assessment Work or a Notice of Intention to Hold must be filed each calendar year following the calendar year in which the claim/site was located. **All claims listed on a single affidavit must be contiguous.**

1. State of Arizona, County of Mohave ss:
2. I, (Name) Courtney McCurdy
3. Reside at (Address) 2804 N. 30th St.

City Ozark, County _____, State MO Zip 65721

being duly sworn, deposes and says that he/she is a citizen of the United States, more than eighteen years of age, that all of the facts set forth in this affidavit/notice, subject to the provisions and penalties of 18 U.S.C. 1001 pertaining to the filing of false, fictitious, or fraudulent statements with the United States, are true and correct according to the best of my knowledge, information and belief.

4. Owner's name and address (If not shown in Items 1-3 above). **Check here if this is a change of address.** ☐

_____

_____

5. That I am personally acquainted with the mining claim(s). The work and improvements were made by and at the expense of the owner(s) of said claim(s). Said contiguous group of claims, listed on the reverse side of this document, are situated in the Weaver Mining District, Mohave County, Arizona.

6. That between the dates starting at 12 o'clock noon on September 1, 2003 and ending at 12 o'clock noon on September 1, 2004 at least $ 500.00 Dollars worth of work and improvements were done and performed upon said claim(s) or upon one or more of a contiguous group of claims for the benefit of all, or wholly or partly outside of a contiguous group of claims for the benefit of all, not including the location work.

7. That the following persons were employed to perform the work and improvements described herein: Kent Dobbins Don Stewart, Bill Chirgwin, Lee Wilson, Beth Wilson, Jack Mays & others.

ENTERED IN COMPUTER 10/20/04 RE

8. That the work and improvements performed were: Removed ore by manual labor, pick & shovel from claims for processing. Grinding or ore done in rented ball mill. Processing done U-Tech table & some experimentation with electroplating. Areas where ore was re-ed we reclaimed by hand. Graded all the existing roads accessing the claims & re-red washed out areas. Continued exploration.

9. Dated: 7/26/04 Signature: Courtney McCurdy

SUBSCRIBED AND SWORN TO before me, a Notary Public, this 26th day of July, 20 04

by Courtney McCurdy

Notary Public Sherri L. Moffitt

MY COMMISSION EXPIRES 9/26/07

SHERRI L. MOFFITT
Notary Public - Notary Seal
STATE OF MISSOURI
Christian County
My Commission Expires Sept. 26, 2007

If the claims/sites have consecutive BLM numbers and are in the same Township, Range and Section(s), they may be listed as follows:

Sample 1 - 10	A MC 19640 - 49	Dkt/Pg 1025/1-10 Recording #9106173-82	4N	20W	36

Claim/Site Name	Serial Number	Dkt/Pg or Record # of Orig Location Notice	TWN SHP	RNG	SEC(S)
Tiger Bell #15	AMC 116269	DKT/Pg 673/21&22	26N	21W	24&25
Tiger Bell #16	AMC 116270	DKT/Pg 673/23&24	26N	21W	24&25
Tiger Bell #17	AMC 116271	DKT/Pg 673/25&26	26N	21W	24&25
Tiger Bell #18	AMC 116272	DKT/Pg 673/27&28	26N	21W	24&25
Tiger Bell #19	AMC 116273	DKT/Pg 673/29&30	26N	21W	24&25

BLM requires a $5 nonrefundable service charge for each mining claim, mill site or tunnel site payable on or before December 30th (not the 31st). Mail to:

Bureau of Land Management
222 North Central Avenue
Phoenix, Arizona 85004-2203
602-417-9200
www.az.blm.gov

This form is for the purpose of complying with the laws of the United States Department of the Interior, Bureau of Land Management and the State of Arizona pertaining to assessment work and/or notice of intention to hold. 30 U.S.C. 28, 43 CFR 3833.2, ARS 27-208. Subject to Paperwork Reduction Act and Privacy Act statements available at the BLM AZ State Office. This form is not copyrighted. It may be reproduced without permission.

RECEIVED
BLM AZ STATE OFFICE
2004 AUG 10 P 12:01
PHOENIX, ARIZONA

BLM Date Stamp

2004073673 BK 5152 PG 63
OFFICIAL RECORDS OF MOHAVE COUNTY
JOAN MC CALL, MOHAVE COUNTY RECORDE
08/10/2004 08:04A PAGE 1 OF 2
DONALD STEWART
RECORDING FEE 19.00

Return Document to:
Donald Stewart
2131 W. Republic Rd.
-PMB #219 Springfield, MO 65807
Telephone: 417-883-1306

A3850-1(NOV.2001)

No. of Claims: 6 x $5 = 30
Receipt No.: 925229 Check No.: CC
Init: TD
FOR BLM USE ONLY

☒ **AFFIDAVIT OF PERFORMANCE OF ANNUAL WORK.** Also fill in Items 1 through 9 and the reverse side of this document.

☐ **NOTICE OF INTENTION TO HOLD.** I intend to hold the claims(s)/site(s) listed on the reverse side of this document for the calendar year 20____. Also fill in Items 1 through 4 and Item 9.

Notices of Intention to Hold are for mill sites and tunnel sites or for mining claims when assessment work has not been done, regardless of whether the annual assessment has been suspended, deferred, or not yet accrued. The filing of a Notice of Intention to Hold shall not relieve the owner of complying with federal and state laws pertaining to the performance of annual assessment work. Notices of Intention to Hold for mill sites or tunnel sites need not be county recorded. For mining claims the form filed with the Bureau of Land Management (BLM) must be identical to the one that was or will be filed with the county.

Evidence of Annual Assessment Work or a Notice of Intention to Hold must be filed each calendar year following the calendar year in which the claim/site was located. **All claims listed on a single affidavit must be contiguous.**

1. State of Arizona, County of Mohave ss:
2. I, (Name) Donald Stewart
3. Reside at (Address) 1837 W. Camino Lane
City Springfield, County GREENE, State MO Zip 65810

being duly sworn, deposes and says that he/she is a citizen of the United States, more than eighteen years of age, that all of the facts set forth in this affidavit/notice, subject to the provisions and penalties of 18 U.S.C. 1001 pertaining to the filing of false, fictitious, or fraudulent statements with the United States, are true and correct according to the best of my knowledge, information and belief.

4. Owner's name and address (If not shown in Items 1-3 above). **Check here if this is a change of address.** ☒

5. That I am personally acquainted with the mining claim(s). The work and improvements were made by and at the expense of the owner(s) of said claim(s). Said contiguous group of claims, listed on the reverse side of this document, are situated in the Weaver Mining District, Mohave County, Arizona.

6. That between the dates starting at 12 o'clock noon on September 1, 2003 and ending at 12 o'clock noon on September 1, 2004 at least $ 600.00 Dollars worth of work and improvements were done and performed upon said claim(s) or upon one or more of a contiguous group of claims for the benefit of all, or wholly or partly outside of a contiguous group of claims for the benefit of all, not including the location work.

7. That the following persons were employed to perform the work and improvements described herein: Kent Dobbins, Don Stewart, Bill Chirgwin, Lee Wilson, Beth Wilson, Jack Mays, & others.

ENTERED IN COMPUTER RS 10/20/04

8. That the work and improvements performed were: Removed ore by manual labor, pick & shovel from e claims for processing. Grinding of ore done in rented ball mill. Processing n ne on U-Tech table & some experimentation with electroplating. Areas where ore was moved we reclaimed by hand. Graded all the existing roads accessing the claims & paired washed out areas. Continued exploration.

9. Dated: 7-22-04 Signature: Ronald Stewart

SUBSCRIBED AND SWORN TO before me, a Notary Public, this 22nd day of July, 2004

by Marla K. Smith

Notary Public Marla K. Smith

MY COMMISSION EXPIRES 8-20-05

NOTARY PUBLIC MARLA K SMITH STATE OF MISSOURI SEAL

MARLA K SMITH
NOTARY PUBLIC - STATE OF MISSOURI
CHRISTIAN COUNTY
MY COMMISSION EXP. AUG. 20,2005

If the claims/sites have consecutive BLM numbers and are in the same Township, Range and Section(s), they may be listed as follows:

Sample 1 - 10	A MC 19640 - 49	Dkt/Pg 1025/1-10 Recording #9106173-82	4N	20W	36

Claim/Site Name	Serial Number	Dkt/Pg or Record # of Orig Location Notice	TWN SHP	RNG	SEC(S)
Jumpin Jack #1	AMC 107667	DKT/Pg 643/955&956	26N	20&21W	25,30,31
Jumpin Jack #2	AMC 107668	DKT/Pg 643/957&958	26N	20&21W	25,30,31
Jumpin Jack #3	AMC 107669	DKT/Pg 643/959&960	26N	20&21W	25,30,31
Jumpin Jack #5	AMC 107671	DKT/Pg 644/100&101	26N	20&21W	25,30,31
Jumpin Jack #6	AMC 107672	DKT/Pg 644/102&103	26N	20&21W	25,30,31
Jumpin Jack #7	AMC 107673	DKT/Pg 644/104&105	26N	20&21W	30

BLM requires a $5 nonrefundable service charge for each mining claim, mill site or tunnel site payable on or before December 30th (not the 31st). Mail to:

Bureau of Land Management
222 North Central Avenue
Phoenix, Arizona 85004-2203
602-417-9200
www.az.blm.gov

This form is for the purpose of complying with the laws of the United States Department of the Interior, Bureau of Land Management and the State of Arizona pertaining to assessment work and/or notice of intention to hold. 30 U.S.C. 28, 43 CFR 3833.2, ARS 27-208. Subject to Paperwork Reduction Act and Privacy Act statements available at the BLM AZ State Office. This form is not copyrighted. It may be reproduced without permission.

RECEIVED
BLM AZ STATE OFFICE
2004 AUG 10 P 12:01
PHOENIX, ARIZONA

BLM Date Stamp

20040073674 BK 5152 PG 65
OFFICIAL RECORDS OF MOHAVE COUNTY
JOAN MC CALL, MOHAVE COUNTY RECORDE
08/10/2004 08:04A PAGE 1 OF 2
DONALD STEWART
RECORDING FEE 19.00

Return Document to:
J. Donald Stewart
5241 S. Morninglory
Battlefield, MO 65619
Telephone: _____

A3850-1(NOV.2001)

No. of Claims: 5 x $5 = 25
Receipt No.: 925229 Check No.: CC
Init: TR
FOR BLM USE ONLY

☒ **AFFIDAVIT OF PERFORMANCE OF ANNUAL WORK.** Also fill in Items 1 through 9 and the reverse side of this document.

☐ **NOTICE OF INTENTION TO HOLD.** I intend to hold the claims(s)/site(s) listed on the reverse side of this document for the calendar year 20_____. Also fill in Items 1 through 4 and Item 9.

Notices of Intention to Hold are for mill sites and tunnel sites or for mining claims when assessment work has not been done, regardless of whether the annual assessment has been suspended, deferred, or not yet accrued. The filing of a Notice of Intention to Hold shall not relieve the owner of complying with federal and state laws pertaining to the performance of annual assessment work. Notices of Intention to Hold for mill sites or tunnel sites need not be county recorded. For mining claims the form filed with the Bureau of Land Management (BLM) must be identical to the one that was or will be filed with the county.

Evidence of Annual Assessment Work or a Notice of Intention to Hold must be filed each calendar year following the calendar year in which the claim/site was located. **All claims listed on a single affidavit must be contiguous.**

1. State of Arizona, County of Mohave ss:
2. I, (Name) J. Donald Stewart
3. Reside at (Address) 5241 S. Morninglory
City Battlefield, County_____, State MO Zip 65619

being duly sworn, deposes and says that he/she is a citizen of the United States, more than eighteen years of age, that all of the facts set forth in this affidavit/notice, subject to the provisions and penalties of 18 U.S.C. 1001 pertaining to the filing of false, fictitious, or fraudulent statements with the United States, are true and correct according to the best of my knowledge, information and belief.

4. Owner's name and address (If not shown in Items 1-3 above). **Check here if this is a change of address.** ☐

_____

_____

5. That I am personally acquainted with the mining claim(s). The work and improvements were made by and at the expense of the owner(s) of said claim(s). Said contiguous group of claims, listed on the reverse side of this document, are situated in the Weaver Mining District, Mohave County, Arizona.

6. That between the dates starting at 12 o'clock noon on September 1, 2003 and ending at 12 o'clock noon on September 1, 20 04 at least $ 500.00 Dollars worth of work and improvements were done and performed upon said claim(s) or upon one or more of a contiguous group of claims for the benefit of all, or wholly or partly outside of a contiguous group of claims for the benefit of all, not including the location work.

7. That the following persons were employed to perform the work and improvements described herein: Kent Dobbins Don Stewart, Bill Chirgwin, Lee Wilson, Beth Wilson, Jack Mays & others.

ENTERED IN COMPUTER RE 10/20/04

8. That the work and improvements performed were: Removed ore by manual labor,pick & shovel from e claims for processing. Grinding of ore done in rented ball mill. Processing done U-Tech table & some experimentation with electroplating. Areas where ore was re-ved we reclaimed by hand. Graded all the existing roads accessing the claims & re-ired washed out areas. Continuing exploration.

9. Dated: 7/23/04 Signature:

SUBSCRIBED AND SWORN TO before me, a Notary Public, this 23 day of July, 2004
by Lori Lee Cole
Notary Public Lori Lee Cole
MY COMMISSION EXPIRES April 3, 2008

Lori Lee Cole
Notary Public - Notary Seal
State of Missouri
County of Greene
Expires April 03, 2008

If the claims/sites have consecutive BLM numbers and are in the same Township, Range and Section(s), they may be listed as follows:

Sample 1 - 10	A MC 19640 - 49	Dkt/Pg 1025/1-10 Recording #9106173-82	4N	20W	36

Claim/Site Name	Serial Number	Dkt/Pg or Record # of Orig Location Notice	TWN SHP	RNG	SEC(S)
Tiger Bell #21	AMC 116275	DKT/Pg 673/33&34	26N	21W	19&24
Tiger Bell #22	AMC 116276	DKT/Pg 673/35&36	26N	21W	19&24
Tiger Bell #23	AMC 116277	DKT/Pg 673/37&38	26N	21W	19&24
Tiger Bell #24	AMC 116278	DKT/Pg 673/39&40	26N	21W	19&24
Tiger Bell #25	AMC 116279	DKT/Pg 673/41&42	26N	21W	19&24

BLM requires a $5 nonrefundable service charge for each mining claim, mill site or tunnel site payable on or before December 30th (not the 31st). Mail to:

Bureau of Land Management
222 North Central Avenue
Phoenix, Arizona 85004-2203
602-417-9200
www.az.blm.gov

This form is for the purpose of complying with the laws of the United States Department of the Interior, Bureau of Land Management and the State of Arizona pertaining to assessment work and/or notice of intention to hold. 30 U.S.C. 28, 43 CFR 3833.2, ARS 27-208. Subject to Paperwork Reduction Act and Privacy Act statements available at the BLM AZ State Office. This form is not copyrighted. It may be reproduced without permission.

RECEIVED
B.L.M. AZ STATE OFFICE
2004 AUG 10 P 12:07
PHOENIX, ARIZONA

BLM Date Stamp

2

20040073675 BK 5152 PG 67
OFFICIAL RECORDS OF MOHAVE COUNTY
JOAN MC CALL, MOHAVE COUNTY RECORDI
08/10/2004 08:04A PAGE 1 OF 2
DONALD STEWART
RECORDING FEE 19.00

Return Document to:
Janet Eckman
5888 S. Farm Rd. 181
Springfield, MO 65804
Telephone: _____

A3850-1(NOV.2001)

No. of Claims: 10 x $5 = 50.00
Receipt No.: 925229 Check No.: CC
Init: TC
FOR BLM USE ONLY

☒ **AFFIDAVIT OF PERFORMANCE OF ANNUAL WORK.** Also fill in Items 1 through 9 and the reverse side of this document.

☐ **NOTICE OF INTENTION TO HOLD.** I intend to hold the claims(s)/site(s) listed on the reverse side of this document for the calendar year 20_____. Also fill in Items 1 through 4 and Item 9.

Notices of Intention to Hold are for mill sites and tunnel sites or for mining claims when assessment work has not been done, regardless of whether the annual assessment has been suspended, deferred, or not yet accrued. The filing of a Notice of Intention to Hold shall not relieve the owner of complying with federal and state laws pertaining to the performance of annual assessment work. Notices of Intention to Hold for mill sites or tunnel sites need not be county recorded. For mining claims the form filed with the Bureau of Land Management (BLM) must be identical to the one that was or will be filed with the county.

Evidence of Annual Assessment Work or a Notice of Intention to Hold must be filed each calendar year following the calendar year in which the claim/site was located. **All claims listed on a single affidavit must be contiguous.**

1. State of Arizona, County of Mohave ss:
2. I, (Name) Janet Eckman
3. Reside at (Address) 5888 S. Farm Rd. 181

City Springfield, County _____, State MO Zip 65804

being duly sworn, deposes and says that he/she is a citizen of the United States, more than eighteen years of age, that all of the facts set forth in this affidavit/notice, subject to the provisions and penalties of 18 U.S.C. 1001 pertaining to the filing of false, fictitious, or fraudulent statements with the United States, are true and correct according to the best of my knowledge, information and belief.

4. Owner's name and address (If not shown in Items 1-3 above). **Check here if this is a change of address.** ☐

_____

_____

5. That I am personally acquainted with the mining claim(s). The work and improvements were made by and at the expense of the owner(s) of said claim(s). Said contiguous group of claims, listed on the reverse side of this document, are situated in the Weaver Mining District, Mohave County, Arizona.

6. That between the dates starting at 12 o'clock noon on September 1, 2003 and ending at 12 o'clock noon on September 1, 2004 at least $1,000.00 Dollars worth of work and improvements were done and performed upon said claim(s) or upon one or more of a contiguous group of claims for the benefit of all, or wholly or partly outside of a contiguous group of claims for the benefit of all, not including the location work.

7. That the following persons were employed to perform the work and improvements described herein: Kent Dobbins, Don Stewart, Bill Chirgwin, Lee Wilson, Beth Wilson, Jack Mays & others.

ENTERED IN COMPUTER RE 10/20/04

8. That the work and improvements performed were: Removed ore by manual labor, pick & shovel from claims for processing. Grinding of ore done in rented ball mill. Processing done U-Tech table & some experimentation with electroplating. Areas where ore was removed we reclaimed by hand. Graded all the existing roads accessing the claims & repaired washed out areas. Continued exploration.

9. Dated: 7-23-04 Signature: [signature]

SUBSCRIBED AND SWORN TO before me, a Notary Public, this 23rd day of July, 2004
by Holly Holmes at Liberty Bank
Notary Public Holly Holmes
MY COMMISSION EXPIRES 3-31-06

HOLLY HOLMES
Christian County
My Commission Expires
March 31, 2006

If the claims/sites have consecutive BLM numbers and are in the same Township, Range, and Section(s), they may be listed as follows:

Sample 1 - 10	A MC 19640 - 49	Dkt/Pg 1025/1-10 Recording #9106173-82	4N	20W	36

Claim/Site Name	Serial Number	Dkt/Pg or Record # of Orig Location Notice	TWN SHP	RNG	SEC(S)
Silver Bell #1	AMC 117947	DKT/Pg 673/963&964	26N	21W	23,24,25,26
Silver Bell #2	AMC 117948	DKT/Pg 673/965&966	26N	21W	23,24,25,26
Silver Bell #3	AMC 117949	DKT/Pg 673/967&968	26N	21W	23,24,25,26
Silver Bell #4	AMC 117950	DKT/Pg 673/969&970	26N	21W	23,24,25,26
Silver Bell #5	AMC 117951	DKT/Pg 673/971&972	26N	21W	23,24,25,26
Silver Bell #6	AMC 117952	DKT/Pg 673/973&974	26N	21W	23,24,25,26
Silver Bell #7	AMC 117953	DKT/Pg 673/975&976	26N	21W	23,24,25,26
Silver Bell #8	AMC 117954	DKT/Pg 673/977&978	26N	21W	23,24,25,26
Tiger Bell #9	AMC 116263	DKT/Pg 673/9&10	26N	21W	24,25
Tiger Bell #20	AMC 116274	DKT/Pg 673/31&32	26N	21W	24,25

BLM requires a $5 nonrefundable service charge for each mining claim, mill site or tunnel site payable on or before December 30th (not the 31st). Mail to:

Bureau of Land Management
222 North Central Avenue
Phoenix, Arizona 85004-2203
602-417-9200
www.az.blm.gov

This form is for the purpose of complying with the laws of the United States Department of the Interior, Bureau of Land Management and the State of Arizona pertaining to assessment work and/or notice of intention to hold. 30 U.S.C. 28, 43 CFR 3833.2, ARS 27-208. Subject to Paperwork Reduction Act and Privacy Act statements available at the BLM AZ State Office. This form is not copyrighted. It may be reproduced without permission.

RECEIVED
B.L.M. AZ STATE OFFICE
2004 AUG 10 P 12:07
PHOENIX, ARIZONA

BLM Date Stamp

2004073674 BK 5152 PG 69
OFFICIAL RECORDS OF MOHAVE COUNTY
JOAN MC CALL, MOHAVE COUNTY RECORDI
08/10/2004 08:05A PAGE 1 OF 2
DONALD STEWART
RECORDING FEE 19.00

Return Document to:
Kenny Stewart
3037 S. Kansas Expressway
Springfield, MO 65807
Telephone: _____

A3850-1(NOV.2001)

No. of Claims: 10 x $5 = 50
Receipt No.: 985229 Check No.: CC
Init: FA
FOR BLM USE ONLY

☒ **AFFIDAVIT OF PERFORMANCE OF ANNUAL WORK.** Also fill in Items 1 through 9 and the reverse side of this document.

☐ **NOTICE OF INTENTION TO HOLD.** I intend to hold the claims(s)/site(s) listed on the reverse side of this document for the calendar year 20_____. Also fill in Items 1 through 4 and Item 9.

Notices of Intention to Hold are for mill sites and tunnel sites or for mining claims when assessment work has not been done, regardless of whether the annual assessment has been suspended, deferred, or not yet accrued. The filing of a Notice of Intention to Hold shall not relieve the owner of complying with federal and state laws pertaining to the performance of annual assessment work. Notices of Intention to Hold for mill sites or tunnel sites need not be county recorded. For mining claims the form filed with the Bureau of Land Management (BLM) must be identical to the one that was or will be filed with the county.

Evidence of Annual Assessment Work or a Notice of Intention to Hold must be filed each calendar year following the calendar year in which the claim/site was located. **All claims listed on a single affidavit must be contiguous.**

1. State of Arizona, County of Mohave ss:
2. I, (Name) Kenny Stewart
3. Reside at (Address) 3037 S. Kansas Expressway
City Springfield, County _____, State MO Zip 65807

being duly sworn, deposes and says that he/she is a citizen of the United States, more than eighteen years of age, that all of the facts set forth in this affidavit/notice, subject to the provisions and penalties of 18 U.S.C. 1001 pertaining to the filing of false, fictitious, or fraudulent statements with the United States, are true and correct according to the best of my knowledge, information and belief.

4. Owner's name and address (If not shown in Items 1-3 above). **Check here if this is a change of address.** ☐

_____

_____

5. That I am personally acquainted with the mining claim(s). The work and improvements were made by and at the expense of the owner(s) of said claim(s). Said contiguous group of claims, listed on the reverse side of this document, are situated in the Weaver Mining District, Mohave County, Arizona.

6. That between the dates starting at 12 o'clock noon on September 1, 2003 and ending at 12 o'clock noon on September 1, 20 04 at least $ 1,000.00 Dollars worth of work and improvements were done and performed upon said claim(s) or upon one or more of a contiguous group of claims for the benefit of all, or wholly or partly outside of a contiguous group of claims for the benefit of all, not including the location work.

7. That the following persons were employed to perform the work and improvements described herein: Kent Dobbins, Don Stewart, Bill Chirgwin, Lee Wilson, Beth Wilson, Jack Mays & others.

ENTERED IN COMPUTER RE 10/20/04

8. That the work and improvements performed were: Removed ore by manual labor, pick & shovel from e claims for processing. Grinding of ore done in rented ball mill. Processing done . U-Tech table & some experimentation with electroplating. Areas where ore was re- ved we reclaimed by hand. Graded all the existing roads accessing the claims & re- ired washed out areas. Continuing exploration.

9. Dated: x 7/22/04 Signature: x

SUBSCRIBED AND SWORN TO before me, a Notary Public, this 22nd day of July ,2004
by Marla K. Smith
Notary Public Marla K. Smith
MY COMMISSION EXPIRES 8-20-05

NOTARY PUBLIC NOTARY MARLA K SMITH STATE OF MISSOURI

MARLA K SMITH
NOTARY PUBLIC - STATE OF MISSOURI
CHRISTIAN COUNTY
MY COMMISSION EXP. AUG. 20,2005

If the claims/sites have consecutive BLM numbers and are in the same Township, Range and Section(s), they may be listed as follows:

Sample 1 - 10	A MC 19640 - 49	Dkt/Pg 0025/ 000 Recording #9106173-82	4N	20W	36

Claim/Site Name	Serial Number	Dkt/Pg or Record # of Orig Location Notice	TWN SHP	RNG	SEC(S)
Blue Bell #9	AMC 116243	DKT/Pg 672/969&970	26N	20W	19&30
Blue Bell #12	AMC 116246	DKT/Pg 672/975&976	26N	20W	19&30
Blue Bell #13	AMC 116247	DKT/Pg 672/977&978	26N	20W	19&30
Blue Bell #14	AMC 116248	DKT/Pg 672/979&980	26N	20W	19&30
Blue Bell #15	AMC 116249	DKT/Pg 672/981&982	26N	20W	19&30
Blue Bell #16	AMC 116250	DKT/Pg 672/983&984	26N	20W	19&30
Blue Bell #17	AMC 116251	DKT/Pg 672/985&986	26N	20W	19&30
Blue Bell #18	AMC 116252	DKT/Pg 672/987&988	26N	20W	19&30
Blue Bell #19	AMC 116253	DKT/Pg 672/989&990	26N	20W	19&30
Blue Bell #20	AMC 116254	DKT/Pg 672/991&992	26N	20W	19&30

BLM requires a$5 nonrefundable service charge for each mining claim, mill site or tunnel site payable on or before December 30th (not the 31st). Mail to:

Bureau of Land Management
222 North Central Avenue
Phoenix, Arizona 85004-2203
602-417-9200
www.az.blm.gov

This form is for the purpose of complying with the laws of the United States Department of the Interior, Bureau of Land Management and the State of Arizona pertaining to assessment work and/or notice of intention to hold. 30 U.S.C. 28, 43 CFR 3833.2, ARS 27-208. Subject to Paperwork Reduction Act and Privacy Act statements available at the BLM AZ State Office. This form is not copyrighted. It may be reproduced without permission.

RECEIVED
BLM AZ STATE OFFICE
2004 AUG 10 P 12:07
PHOENIX, ARIZONA

BLM Date Stamp

20040736677 BK 5152 PG 71
OFFICIAL RECORDS OF MOHAVE COUNTY
JOAN MC CALL, MOHAVE COUNTY RECORDE
08/10/2004 08:05A PAGE 1 OF 2
DONALD STEWART
RECORDING FEE 19.00

Return Document to:
Anna Stewart
229 Ward Parkway, Apt. 904-A
Kansas City, MO 64112
Telephone: _____

A3850-1(NOV.2001)

No. of Claims: 10 x $5 = 50
Receipt No.: 925229 Check No.: CC
Init: TA
FOR BLM USE ONLY

☒ **AFFIDAVIT OF PERFORMANCE OF ANNUAL WORK.** Also fill in Items 1 through 9 and the reverse side of this document.

☐ **NOTICE OF INTENTION TO HOLD.** I intend to hold the claims(s)/site(s) listed on the reverse side of this document for the calendar year 20_____. Also fill in Items 1 through 4 and Item 9.

Notices of Intention to Hold are for mill sites and tunnel sites or for mining claims when assessment work has not been done, regardless of whether the annual assessment has been suspended, deferred, or not yet accrued. The filing of a Notice of Intention to Hold shall not relieve the owner of complying with federal and state laws pertaining to the performance of annual assessment work. Notices of Intention to Hold for mill sites or tunnel sites need not be county recorded. For mining claims the form filed with the Bureau of Land Management (BLM) must be identical to the one that was or will be filed with the county.

Evidence of Annual Assessment Work or a Notice of Intention to Hold must be filed each calendar year following the calendar year in which the claim/site was located. **All claims listed on a single affidavit must be contiguous.**

1. State of Arizona, County of Mohave ss:
2. I, (Name) Anna Stewart
3. Reside at (Address) 229 Ward Parkway, Apt. 904-A
City Kansas City, County _____, State MO Zip 64112

being duly sworn, deposes and says that he/she is a citizen of the United States, more than eighteen years of age, that all of the facts set forth in this affidavit/notice, subject to the provisions and penalties of 18 U.S.C. 1001 pertaining to the filing of false, fictitious, or fraudulent statements with the United States, are true and correct according to the best of my knowledge, information and belief.

4. Owner's name and address (If not shown in Items 1-3 above). **Check here if this is a change of address.** ☐

5. That I am personally acquainted with the mining claim(s). The work and improvements were made by and at the expense of the owner(s) of said claim(s). Said contiguous group of claims, listed on the reverse side of this document, are situated in the Weaver Mining District, Mohave County, Arizona.

6. That between the dates starting at 12 o'clock noon on September 1, 2003 and ending at 12 o'clock noon on September 1, 2004 at least $ 1,000.00 Dollars worth of work and improvements were done and performed upon said claim(s) or upon one or more of a contiguous group of claims for the benefit of all, or wholly or partly outside of a contiguous group of claims for the benefit of all, not including the location work.

7. That the following persons were employed to perform the work and improvements described herein: Kent Dobbins, Don Stewart, Bill Chirgwin, Lee Wilson, Beth Wilson, Jack Mays & others.

ENTERED IN COMPUTER RS 10/20/04

8. That the work and improvements performed were: Removed ore by manual labor, pick & shovel from claims for processing. Grinding of ore done in rented ball mill. Processing done U-Tech table & some experimentation with electroplating. Areas where ore was removed we reclaimed by hand. Graded all the existing roads accessing the claims & repaired washed out areas. Continuing exploration.

9. Dated: 7-23-04 Signature:

SUBSCRIBED AND SWORN TO before me, a Notary Public, this 23 day of July, 2004

by Jean Ann Engelken

Notary Public Jean Ann Engelken

MY COMMISSION EXPIRES 10-29-05

JEAN ANN ENGELKEN
Notary Public - Notary Seal
State of Missouri
County of Henry
My Commission Exp. 10/29/2005

If the claims/sites have consecutive BLM numbers and are in the same Township, Range and Section(s), they may be listed as follows:

Sample 1 - 10 | A MC 19640 - 49 | Dkt/Pg 1025/1-10 Recording #9106173-82 | 4N | 20W | 36

Claim/Site Name	Serial Number	Dkt/Pg or Record # of Orig Location Notice	TWN SHP	RNG	SEC(S)
Gold Bell #1	AMC 117907	DKT/Pg 674/2&3	26N	20W	26&35
Gold Bell #2	AMC 117908	DKT/Pg 674/4&5	26N	20W	26&35
Gold Bell #17	AMC 117923	DKT/Pg 674/34&35	26N	20W	26&35
Gold Bell #18	AMC 117924	DKT/Pg 674/36&37	26N	20W	26&35
Silver Bell #9	AMC 117955	DKT/Pg 673/979&980	26N	21W	25&26
Silver Bell #10	AMC 117956	DKT/Pg 673/981&982	26N	21W	25&26
Silver Bell #11	AMC 117957	DKT/Pg 673/983&984	26N	21W	25&26
Silver Bell #12	AMC 117958	DKT/Pg 673/985&986	26N	21W	25&26
Tiger Bell #1	AMC 116255	DKT/Pg 672/993&994	26N	21W	25
Tiger Bell #8	AMC 116262	DKT/Pg 673/7&8	26N	21W	25

BLM requires a $5 nonrefundable service charge for each mining claim, mill site or tunnel site payable on or before December 30th (not the 31st). Mail to:

Bureau of Land Management
222 North Central Avenue
Phoenix, Arizona 85004-2203
602-417-9200
www.az.blm.gov

This form is for the purpose of complying with the laws of the United States Department of the Interior, Bureau of Land Management and the State of Arizona pertaining to assessment work and/or notice of intention to hold. 30 U.S.C. 28, 43 CFR 3833.2, ARS 27-208. Subject to Paperwork Reduction Act and Privacy Act statements available at the BLM AZ State Office. This form is not copyrighted. It may be reproduced without permission.

RECEIVED
B.L.M. AZ STATE OFFICE
2004 AUG 10 P 12:07
PHOENIX, ARIZONA

BLM Date Stamp

United States Department of the Interior
Bureau of Land Management
BUSINESS & SUPPORT SVCS DIV
222 N CENTRAL AVE
PHOENIX, AZ 85004 -2203
Phone: (602) 417-9200

Receipt	
No:	925229

Transaction #: 959389
Date of Transaction: 08/10/2004

CUSTOMER:	DONALD STEWART 2131 W REPUBLIC RD BOX 219 SPRINGFIELD,MO 65807

LINE #	QTY	DESCRIPTION	REMARKS	UNIT PRICE	TOTAL
1	1.00	LOCATABLE MINERALS / MINING CLAIMS-NOT NEW-UNADJUD,ONE AUTH NO. ONLY / MINING CLAIM MONEY RECEIVED (455) **CASES:** AMC116269/$230.00	POL 2004/46	- n/a -	230.00
				TOTAL:	**$230.00**

PAYMENT INFORMATION

NOTE: Items will appear on credit card statement as "Bureau of Land Management".

1	AMOUNT:	$230.00	POSTMARKED:	N/A
	TYPE:	CREDIT CARD	RECEIVED:	08/10/2004
	NAME:	STEWART, DONALD 2131 W REPUBLIC RD BOX 219 SPRINGFIELD MO 65807		
	CARD NO:	XXXXXXXXXXXX5372	AUTH CODE:	010891
	NAME ON CARD:	STEWART/DONALD L		
	EXPIRES:	07/31/2007		
	SIGNATURE:			

REMARKS

This receipt was generated by the automated BLM Collections and Billing System and is a paper representation of a portion of the official electronic record contained therein.

2004072472 BK 5146 PG 41
OFFICIAL RECORDS OF MOHAVE COUNTY
JOAN MC CALL, MOHAVE COUNTY RECORDER
08/05/2004 02:46P PAGE 1 OF 2
JOE KENT DOBBINS
RECORDING FEE 19.00

AMC 107674
116235 117907
116255 117939 356471

Return Document to:
Kent Dobbins
P.O. Box 1630
Dolan Springs, AZ 86441
Telephone:

A3850-1(NOV.2001)

No. of Claims: 5	x $5 = 25
Receipt No.:	Check No.:
Init: [illegible]	

FOR BLM USE ONLY

☒ **AFFIDAVIT OF PERFORMANCE OF ANNUAL WORK.** Also fill in Items 1 through 9 and the reverse side of this document.

☐ **NOTICE OF INTENTION TO HOLD.** I intend to hold the claims(s)/site(s) listed on the reverse side of this document for the calendar year 20____. Also fill in Items 1 through 4 and Item 9.

Notices of Intention to Hold are for mill sites and tunnel sites or for mining claims when assessment work has not been done, regardless of whether the annual assessment has been suspended, deferred, or not yet accrued. The filing of a Notice of Intention to Hold shall not relieve the owner of complying with federal and state laws pertaining to the performance of annual assessment work. Notices of Intention to Hold for mill sites or tunnel sites need not be county recorded. For mining claims the form filed with the Bureau of Land Management (BLM) must be identical to the one that was or will be filed with the county.

Evidence of Annual Assessment Work or a Notice of Intention to Hold must be filed each calendar year following the calendar year in which the claim/site was located. **All claims listed on a single affidavit must be contiguous.**

1. State of Arizona, County of Mohave
2. I, (Name) Kent Dobbins ss:
3. Reside at (Address) P.O. Box 1630

City Dolan Springs, County Mohave, State AZ Zip 86441

being duly sworn, deposes and says that he/she is a citizen of the United States, more than eighteen years of age, that all of the facts set forth in this affidavit/notice, subject to the provisions and penalties of 18 U.S.C. 1001 pertaining to the filing of false, fictitious, or fraudulent statements with the United States, are true and correct according to the best of my knowledge, information and belief.

4. Owner's name and address (If not shown in Items 1-3 above). **Check here if this is a change of address.** ☐

5. That I am personally acquainted with the mining claim(s). The work and improvements were made by and at the expense of the owner(s) of said claim(s). Said contiguous group of claims, listed on the reverse side of this document, are situated in the Weaver Mining District, Mohave County, Arizona.

6. That between the dates starting at 12 o'clock noon on September 1, 2003 and ending at 12 o'clock noon on September 1, 2004 at least $ 500.00 Dollars worth of work and improvements were done and performed upon said claim(s) or upon one or more of a contiguous group of claims for the benefit of all, or wholly or partly outside of a contiguous group of claims for the benefit of all, not including the location work.

7. That the following persons were employed to perform the work and improvements described herein: Kent Dobbins, Don Stewart, Bill Chirgwin, Lee Wilson, Beth Wilson, Jack Mays, & others.

ENTERED IN COMPUTER
10/14/04 [illegible]

8. That the work and improvements performed were: Removed ore by manual labor, pick & shovel from claims for processing. Grinding of ore done in rented ball mill. Processing done U-Tech table and some experimentation with electroplating. Areas where ore was re-ed we reclaimed by hand. Graded all the existing roads accessing the claims & re-red washed out areas. Continuing exploration

9. Dated: Aug 5 2004 Signature: Kent Dobbins

SUBSCRIBED AND SWORN TO before me, a Notary Public, this 5th day of August, 2004

by Joe Kent Dobbins

Notary Public Susan Lufkins nee Dietz

MY COMMISSION EXPIRES 10-10-05

OFFICIAL SEAL
SUSAN DIETZ
NOTARY PUBLIC-ARIZONA
MOHAVE COUNTY
My Comm. Expires Oct. 10, 2005

If the claims/sites have consecutive BLM numbers and are in the same Township, Range and Sections, they may be listed as follows:

Sample 1 - 10	A MC 19640 - 49	Dkt/Pg 1025/1-10 Recording #9106173-82	4N	20W	36

Claim/Site Name	Serial Number	Dkt/Pg or Record # of Orig Location Notice	TWN SHP	RNG	SEC(S)
Silver Bell #22	AMC 117968	DKT/Pg 674/74&75	26N	21W	31
Silver Bell #23	AMC 117969	DKT/Pg 674/76&77	26N	21W	31
Silver Bell #24	AMC 117970	DKT/Pg 674/78&79	26N	21W	31
Blue Bell #1	AMC 116235	DKT/Pg 672/953&954	26N	20W	31
Blue Bell #2	AMC 116236	DKT/Pg 672/955&956	26N	20W	31

BLM requires a$5 nonrefundable service charge for each mining claim, mill site or tunnel site payable on or before December 30th (not the 31st). Mail to:

Bureau of Land Management
222 North Central Avenue
Phoenix, Arizona 85004-2203
602-417-9200
www.az.blm.gov

This form is for the purpose of complying with the laws of the United States Department of the Interior, Bureau of Land Management and the State of Arizona pertaining to assessment work and/or notice of intention to hold. 30 U.S.C. 28, 43 CFR 3833.2, ARS 27-208. Subject to Paperwork Reduction Act and Privacy Act statements available at the BLM AZ State Office. This form is not copyrighted. It may be reproduced without permission.

BLM Date Stamp

RECEIVED
B.L.M. AZ STATE OFFICE
2004 AUG 10 P 12:16
PHOENIX, ARIZONA

20040724 73 BK 5146 PG 4
OFFICIAL RECORDS OF MOHAVE COUNTY
JOAN MC CALL, MOHAVE COUNTY RECOR
08/05/2004 02:46P PAGE 1 OF 2
JOE KENT DOBBINS
RECORDING FEE 19.00

Return Document to:
Kent Dobbins
P.O. Box 1630
Dolan Springs, AZ 86441
Telephone: _____

A3850-1(NOV.2001)

No. of Claims: 1 x $5 = 5
Receipt No.: _____ Check No.: _____
Init: TA
FOR BLM USE ONLY

☒ **AFFIDAVIT OF PERFORMANCE OF ANNUAL WORK.** Also fill in Items 1 through 9 and the reverse side of this document.

☐ **NOTICE OF INTENTION TO HOLD.** I intend to hold the claims(s)/site(s) listed on the reverse side of this document for the calendar year 20____. Also fill in Items 1 through 4 and Item 9.

Notices of Intention to Hold are for mill sites and tunnel sites or for mining claims when assessment work has not been done, regardless of whether the annual assessment has been suspended, deferred, or not yet accrued. The filing of a Notice of Intention to Hold shall not relieve the owner of complying with federal and state laws pertaining to the performance of annual assessment work. Notices of Intention to Hold for mill sites or tunnel sites need not be county recorded. For mining claims the form filed with the Bureau of Land Management (BLM) must be identical to the one that was or will be filed with the county.

Evidence of Annual Assessment Work or a Notice of Intention to Hold must be filed each calendar year following the calendar year in which the claim/site was located. **All claims listed on a single affidavit must be contiguous.**

1. State of Arizona, County of Mohave ss:
2. I, (Name) Kent Dobbins
3. Reside at (Address) P.O. Box 1630
City Dolan Springs, County Mohave, State AZ Zip 86441

being duly sworn, deposes and says that he/she is a citizen of the United States, more than eighteen years of age, that all of the facts set forth in this affidavit/notice, subject to the provisions and penalties of 18 U.S.C. 1001 pertaining to the filing of false, fictitious, or fraudulent statements with the United States, are true and correct according to the best of my knowledge, information and belief.

4. Owner's name and address (If not shown in Items 1-3 above). **Check here if this is a change of address.** ☐

5. That I am personally acquainted with the mining claim(s). The work and improvements were made by and at the expense of the owner(s) of said claim(s). Said contiguous group of claims, listed on the reverse side of this document, are situated in the Weaver Mining District, Mohave County, Arizona.

6. That between the dates starting at 12 o'clock noon on September 1, 2003 and ending at 12 o'clock noon on September 1, 20 04 at least $ 100.00 Dollars worth of work and improvements were done and performed upon said claim(s) or upon one or more of a contiguous group of claims for the benefit of all, or wholly or partly outside of a contiguous group of claims for the benefit of all, not including the location work.

7. That the following persons were employed to perform the work and improvements described herein: Kent Dobbins, Don Stewart, Bill Chirgwin, Lee Wilson, Beth Wilson, Jack Mays & others.

COMPUTER 10/14/04 mrt

8. That the work and improvements performed were: Removed ore by manual labor, pick & shovel from claims for processing. Grinding of ore done in rented ball mill. Processing done J-Tech table & some experimentation with electroplating. Areas where ore was re - ed we reclaimed by hand. Graded all the existing roads accessing the claims & re - ed washed out areas. Continuing exploration

9. Dated: aug 5, 2004 Signature: Kent Dobbins

SUBSCRIBED AND SWORN TO before me, a Notary Public, this 5th day of August 2004
by Joe Kent Dobbins
Notary Public Susan Dietz nee Dietz
MY COMMISSION EXPIRES 10-10-05

OFFICIAL SEAL
SUSAN DIETZ
NOTARY PUBLIC-ARIZONA
MOHAVE COUNTY
My Comm. Expires Oct. 10, 2005

If the claims/sites have consecutive BLM numbers and are in the same Township, Range and Section(s), they may be listed as follows:

Sample 1 - 10	A MC 19640 - 49	Dkt/Pg 1025/1-10 Recording #9106173-82	4N	20W	36

Claim/Site Name	Serial Number	Dkt/Pg or Record # of Orig Location Notice	TWN SHP	RNG	SEC(S)
Jumpin Jack 4	AMC 356471	DKT/Pg 4174/7	26N	20&21W	25&30

BLM requires a$5 nonrefundable service charge for each mining claim, mill site or tunnel site payable on or before December 30th (not the 31st). Mail to:

Bureau of Land Management
222 North Central Avenue
Phoenix, Arizona 85004-2203
602-417-9200
www.az.blm.gov

This form is for the purpose of complying with the laws of the United States Department of the Interior, Bureau of Land Management and the State of Arizona pertaining to assessment work and/or notice of intention to hold. 30 U.S.C. 28, 43 CFR 3833.2, ARS 27-208. Subject to Paperwork Reduction Act and Privacy Act statements available at the BLM AZ State Office. This form is not copyrighted. It may be reproduced without permission.

RECEIVED
B.L.M. AZ STATE OFFICE
2004 AUG 10 P 12:17
PHOENIX, ARIZONA

BLM Date Stamp

2004071948 BK 5144 PG 3
OFFICIAL RECORDS OF MOHAVE COUNTY
JOAN MC CALL, MOHAVE COUNTY RECORD
08/04/2004 09:21A PAGE 1 OF 2
WILLIAM J CHIRGWIN
RECORDING FEE 19.00

Return Document to:
William J. Chirgwin
P O. Box 1558
Dolan Springs, AZ 86441
Telephone: 928-767-3739

A3850-1(NOV.2001)

No. of Claims: 7 x $5 = 35
Receipt No.: _____ Check No.: _____
Init: TW
FOR BLM USE ONLY

☒ **AFFIDAVIT OF PERFORMANCE OF ANNUAL WORK.** Also fill in Items 1 through 9 and the reverse side of this document.

☐ **NOTICE OF INTENTION TO HOLD.** I intend to hold the claims(s)/site(s) listed on the reverse side of this document for the calendar year 20_____. Also fill in Items 1 through 4 and Item 9.

Notices of Intention to Hold are for mill sites and tunnel sites or for mining claims when assessment work has not been done, regardless of whether the annual assessment has been suspended, deferred, or not yet accrued. The filing of a Notice of Intention to Hold shall not relieve the owner of complying with federal and state laws pertaining to the performance of annual assessment work. Notices of Intention to Hold for mill sites or tunnel sites need not be county recorded. For mining claims the form filed with the Bureau of Land Management (BLM) must be identical to the one that was or will be filed with the county.

Evidence of Annual Assessment Work or a Notice of Intention to Hold must be filed each calendar year following the calendar year in which the claim/site was located. **All claims listed on a single affidavit must be contiguous.**

1. State of Arizona, County of Mohave ss:
2. I, (Name) William J. Chirgwin
3. Reside at (Address) P. O. Box 1558

City Dolan Springs, County Mohave, State AZ Zip 86441

being duly sworn, deposes and says that he/she is a citizen of the United States, more than eighteen years of age, that all of the facts set forth in this affidavit/notice, subject to the provisions and penalties of 18 U.S.C. 1001 pertaining to the filing of false, fictitious, or fraudulent statements with the United States, are true and correct according to the best of my knowledge, information and belief.

4. Owner's name and address (If not shown in Items 1-3 above). **Check here if this is a change of address.** ☐

_____

_____

5. That I am personally acquainted with the mining claim(s). The work and improvements were made by and at the expense of the owner(s) of said claim(s). Said contiguous group of claims, listed on the reverse side of this document, are situated in the Weaver Mining District, Mohave County, Arizona.

6. That between the dates starting at 12 o'clock noon on September 1, 2003 and ending at 12 o'clock noon on September 1, 20 04 at least $ 700.00 Dollars worth of work and improvements were done and performed upon said claim(s) or upon one or more of a contiguous group of claims for the benefit of all, or wholly or partly outside of a contiguous group of claims for the benefit of all, not including the location work.

7. That the following persons were employed to perform the work and improvements described herein: Kent Dobbins, Don. Stewart, Bill Chirgwin, Lee Wilson, Beth Wilson, Jack Mays, & others.

ENTERED IN COMPUTER
10/14/04 MH

8. That the work and improvements performed were: Removed ore by manual labor, pick & shovel fro e claims for processing. Grinding of ore done in rented ball mill. Processing don U-Tech table & some experimentation with electroplating. Areas where ore was re- ved we reclaimed by hand. Graded all the existing roads accessing the claims & re ired washed out areas. Continuing exploration.

9. Dated: _____ Signature: William J. Chrgwin

SUBSCRIBED AND SWORN TO before me, a Notary Public, this 04 day of August, 2004
by Handa Tuffe William J Chrgwin
Notary Public Handa Tuffe
MY COMMISSION EXPIRES April 03, 2006

Notary Public State of Arizona
Cochise County
Handa Tuffe
Expires April 03, 2006

If the claims/sites have consecutive BLM numbers and are in the same Township, Range and Section(s), they may be listed as follows:

Sample 1 - 10 | A MC 19640 - 49 | Dkt/Pg 1025/1-10 Recording #9106173-82 | 4N | 20W | 36

Claim/Site Name	Serial Number	Dkt/Pg or Record # of Orig Location Notice	TWN SHP	RNG	SEC(S)
Tiger Bell #10	AMC 116264	DKT/pg 673/11&12	26N	21W	24&25
Tiger Bell #11	AMC 116265	DKT/pg 673/13&14	26N	21W	24&25
Tiger Bell #12	AMC 116266	DKT/pg 673/15&16	26N	21W	24&25
Tiger Bell #13	AMC 116267	DKT/pg 673/17&18	26N	21W	24&25
Tiger Bell #14	AMC 116268	DKT/pg 673 19&20	26N	21W	24&25
Blue Bell #10	AMC 116244	DKT/pg 672/971&972	26N	20&21W	30
Blue Bell #11	AMC 116245	DKT/pg 672/973&974	26N	20&21W	30

BLM requires a $5 nonrefundable service charge for each mining claim, mill site or tunnel site payable on or before December 30th (not the 31st). Mail to:

Bureau of Land Management
222 North Central Avenue
Phoenix, Arizona 85004-2203
602-417-9200
www.az.blm.gov

This form is for the purpose of complying with the laws of the United States Department of the Interior, Bureau of Land Management and the State of Arizona pertaining to assessment work and/or notice of intention to hold. 30 U.S.C. 28, 43 CFR 3833.2, ARS 27-208. Subject to Paperwork Reduction Act and Privacy Act statements available at the BLM AZ State Office. This form is not copyrighted. It may be reproduced without permission.

BLM Date Stamp

RECEIVED
B.L.M. AZ STATE OFFICE
2004 AUG 10 P 12:13
PHOENIX, ARIZONA

20040724 71 BK 5146 PG 40
OFFICIAL RECORDS OF MOHAVE COUNTY
JOAN MC CALL, MOHAVE COUNTY RECORD
08/05/2004 02:46P PAGE 1 OF 2
JOE KENT DOBBINS
RECORDING FEE 19.00

Return Document to:
Bethany R. Wilson
P.O. Box 1770
Dolan Springs, AZ 86441
Telephone: 928-767-3873

A3850-1(NOV.2001)

No. of Claims: 10 x $5 = 50
Receipt No.: _____ Check No.: _____
Init: _____
FOR BLM USE ONLY

☒ **AFFIDAVIT OF PERFORMANCE OF ANNUAL WORK.** Also fill in Items 1 through 9 and the reverse side of this document.

☐ **NOTICE OF INTENTION TO HOLD.** I intend to hold the claims(s)/site(s) listed on the reverse side of this document for the calendar year 20____. Also fill in Items 1 through 4 and Item 9.

Notices of Intention to Hold are for mill sites and tunnel sites or for mining claims when assessment work has not been done, regardless of whether the annual assessment has been suspended, deferred, or not yet accrued. The filing of a Notice of Intention to Hold shall not relieve the owner of complying with federal and state laws pertaining to the performance of annual assessment work. Notices of Intention to Hold for mill sites or tunnel sites need not be county recorded. For mining claims the form filed with the Bureau of Land Management (BLM) must be identical to the one that was or will be filed with the county.

Evidence of Annual Assessment Work or a Notice of Intention to Hold must be filed each calendar year following the calendar year in which the claim/site was located. **All claims listed on a single affidavit must be contiguous.**

1. State of Arizona, County of Mohave ss:
2. I, (Name) Bethany R. Wilson
3. Reside at (Address) P.O. Box 1770
City Dolan Springs, County Mohave, State AZ Zip 86441

being duly sworn, deposes and says that he/she is a citizen of the United States, more than eighteen years of age, that all of the facts set forth in this affidavit/notice, subject to the provisions and penalties of 18 U.S.C. 1001 pertaining to the filing of false, fictitious, or fraudulent statements with the United States, are true and correct according to the best of my knowledge, information and belief.

4. Owner's name and address (If not shown in Items 1-3 above). **Check here if this is a change of address.** ☐

5. That I am personally acquainted with the mining claim(s). The work and improvements were made by and at the expense of the owner(s) of said claim(s). Said contiguous group of claims, listed on the reverse side of this document, are situated in the Weaver Mining District, Mohave County, Arizona.

6. That between the dates starting at 12 o'clock noon on September 1, 2003 and ending at 12 o'clock noon on September 1, 2004 at least $ 1,000.00 Dollars worth of work and improvements were done and performed upon said claim(s) or upon one or more of a contiguous group of claims for the benefit of all, or wholly or partly outside of a contiguous group of claims for the benefit of all, not including the location work.

7. That the following persons were employed to perform the work and improvements described herein: Kent Dobbins, Don Stewart, Bill Chirgwin, Lee Wilson, Beth Wilson, Jack Mays & others.

ENTERED IN
10/14/04 mt

8. That the work and improvements performed were: Removed ore by manual labor, pick & shovel from e claims for processing. Grinding of ore done in rented ball mill. Processing done U-Tech table & some experimentation with electroplating. Areas where ore was re- ved we reclaimed by hand. Graded all the existing roads accessing the claims & re- ired washed out areas. Continuing exploration.

9. Dated: 8-5-04 Signature: Bethany R. Wilson

SUBSCRIBED AND SWORN TO before me, a Notary Public, this 5th day of August, 20 04

by Bethany Rae Wilson

Notary Public Susan Hudgins nee Dietz

MY COMMISSION EXPIRES 10-10-05

OFFICIAL SEAL
SUSAN DIETZ
NOTARY PUBLIC-ARIZONA
MOHAVE COUNTY
My Comm. Expires Oct. 10, 2005

If the claims/sites have consecutive BLM numbers and are in the same Township, Range and Section(s), they may be listed as follows:

Sample 1 - 10	A MC 19640 - 49	Dkt/Pg 1025/1-10 Recording #9106173-82	4N	20W	36

Claim/Site Name	Serial Number	Dkt/Pg or Record # of Orig Location Notice	TWN SHP	RNG	SEC(S)
Gold Bell #13	AMC 117919	DKT/Pg 674/26&27	25&26N	20&21W	6&31
Gold Bell #14	AMC 117920	DKT/Pg 674/28&29	25&26N	20&21W	6&31
Gold Bell #15	AMC 117921	DKT/Pg 674/30&31	25&26N	20&21W	6&31
Gold Bell #16	AMC 117922	DKT/Pg 674/32&33	25&26N	20&21W	6&31
Gold Bell #30	AMC 117936	DKT/Pg 674/60&61	25&26N	20&21W	6&31
Gold Bell #31	AMC 117937	DKT/Pg 674/62&63	25&26N	20&21W	6&31
Gold Bell #32	AMC 117938	DKT/Pg 674/64&65	25&26N	20&21W	6&31
Tinker Bell #1	AMC 117939	DKT/Pg 673/815&816	26N	20W	31
Tinker Bell #2	AMC 117940	DKT/Pg 673/817&818	26N	20W	31
Tinker Bell #3	AMC 117941	DKT/Pg 673/819&820	26N	20W	31

BLM requires a $5 nonrefundable service charge for each mining claim, mill site or tunnel site payable on or before December 30th (not the 31st). Mail to:

Bureau of Land Management
222 North Central Avenue
Phoenix, Arizona 85004-2203
602-417-9200
www.az.blm.gov

This form is for the purpose of complying with the laws of the United States Department of the Interior, Bureau of Land Management and the State of Arizona pertaining to assessment work and/or notice of intention to hold. 30 U.S.C. 28, 43 CFR 3833.2, ARS 27-208. Subject to Paperwork Reduction Act and Privacy Act statements available at the BLM AZ State Office. This form is not copyrighted. It may be reproduced without permission.

RECEIVED
B.L.M. AZ STATE OFFICE
2004 AUG 10 P 12:14
PHOENIX, ARIZONA

BLM Date Stamp

2004072467 BK 5146 PG 3
OFFICIAL RECORDS OF MOHAVE COUNTY
JOAN MC CALL, MOHAVE COUNTY RECOR
08/05/2004 02:45P PAGE 1 OF 2
JOE KENT DOBBINS
RECORDING FEE 19.00

Return Document to:
Brendan Galyean
230 Whitetail Drive
Walnut Shade, MO 65771
Telephone:

A3850-1(NOV.2001)

No. of Claims: 9 x $5 = 45
Receipt No.: Check No.:
Init: FR
FOR BLM USE ONLY

☒ **AFFIDAVIT OF PERFORMANCE OF ANNUAL WORK.** Also fill in Items 1 through 9 and the reverse side of this document.

☐ **NOTICE OF INTENTION TO HOLD.** I intend to hold the claims(s)/site(s) listed on the reverse side of this document for the calendar year 20____. Also fill in Items 1 through 4 and Item 9.

Notices of Intention to Hold are for mill sites and tunnel sites or for mining claims when assessment work has not been done, regardless of whether the annual assessment has been suspended, deferred, or not yet accrued. The filing of a Notice of Intention to Hold shall not relieve the owner of complying with federal and state laws pertaining to the performance of annual assessment work. Notices of Intention to Hold for mill sites or tunnel sites need not be county recorded. For mining claims the form filed with the Bureau of Land Management (BLM) must be identical to the one that was or will be filed with the county.

Evidence of Annual Assessment Work or a Notice of Intention to Hold must be filed each calendar year following the calendar year in which the claim/site was located. **All claims listed on a single affidavit must be contiguous.**

1. State of Arizona, County of Mohave ss:
2. I, (Name) Brendan Galyean
3. Reside at (Address) 230 Whitetail Drive
City Walnut Shade, County, State MO Zip 65771

being duly sworn, deposes and says that he/she is a citizen of the United States, more than eighteen years of age, that all of the facts set forth in this affidavit/notice, subject to the provisions and penalties of 18 U.S.C. 1001 pertaining to the filing of false, fictitious, or fraudulent statements with the United States, are true and correct according to the best of my knowledge, information and belief.

4. Owner's name and address (If not shown in Items 1-3 above). **Check here if this is a change of address.** ☐

5. That I am personally acquainted with the mining claim(s). The work and improvements were made by and at the expense of the owner(s) of said claim(s). Said contiguous group of claims, listed on the reverse side of this document, are situated in the Weaver Mining District, Mohave County, Arizona.

6. That between the dates starting at 12 o'clock noon on September 1, 2003 and ending at 12 o'clock noon on September 1, 2004 at least $ 900.00 Dollars worth of work and improvements were done and performed upon said claim(s) or upon one or more of a contiguous group of claims for the benefit of all, or wholly or partly outside of a contiguous group of claims for the benefit of all, not including the location work.

7. That the following persons were employed to perform the work and improvements described herein: Kent Dobbins, Don Stewart, Bill Chirgwin, Lee Wilson, Beth Wilson, Jack Mays, & others.

ENTERED IN COMPUTER
10/14/04 MH

8. That the work and improvements performed were: Removed ore by manual labor,pick & shovel from claims for processing.Grinding of ore done in rented ball mill.Processing done U-Tech table & some experimentation with electroplating. Areas where ore was re-ed we reclaimed by hand.Graded all the existing roads accessing the claims & re-red washed out areas. Continuing exploration.

9. Dated: 7-29-04 Signature: Brandon Dalgleish

SUBSCRIBED AND SWORN TO before me, a Notary Public, this 29 day of July ,2004

by Sara Copeland

Notary Public

MY COMMISSION EXPIRES 9-19-04

SARA COPELAND
Notary Public-Notary Seal
STATE OF MISSOURI
Taney County
My Commission Expires Sept. 19, 2004

If the claims/sites have consecutive BLM numbers and are in the same Township, Range and Section(s), they may be listed as follows:

Sample 1 - 10	A MC 19640 - 49	Dkt/Pg 1025/1-10 Recording #9106173-82	4N	20W	36

Claim/Site Name	Serial Number	Dkt/Pg or Record # of Orig Location Notice	TWN SHP	RNG	SEC(S)
Blue Bell #3	AMC 116237	DKT/Pg 672/957&958	26N	20W	30
Blue Bell #4	AMC 116238	DKT/Pg 672/959&960	26N	20W	30
Blue Bell #5	AMC 116239	DKT/Pg 672/961&962	26N	20W	30
Blue Bell #6	AMC 116240	DKT/Pg 672/963&964	26N	20W	30
Blue Bell #7	AMC 116241	DKT/Pg 672/965&966	26N	20W	30
Blue Bell #8	AMC 116242	DKT/Pg 672/967&968	26N	20W	30
Jumpin Jack #8	AMC 107674	DKT/Pg 644/106&107	26N	20&21W	30
Jumpin Jack #9	AMC 107675	DKT/Pg 644/108&109	26N	20&21W	30
Jumpin Jack #10	AMC 107676	DKT/Pg 644/110&111	26N	20&21W	30

BLM requires a$5 nonrefundable service charge for each mining claim, mill site or tunnel site payable on or before December 30th (not the 31st). Mail to:

Bureau of Land Management
222 North Central Avenue
Phoenix, Arizona 85004-2203
602-417-9200
www.az.blm.gov

This form is for the purpose of complying with the laws of the United States Department of the Interior, Bureau of Land Management and the State of Arizona pertaining to assessment work and/or notice of intention to hold. 30 U.S.C. 28, 43 CFR 3833.2, ARS 27-208. Subject to Paperwork Reduction Act and Privacy Act statements available at the BLM AZ State Office. This form is not copyrighted. It may be reproduced without permission.

RECEIVED
B.L.M. AZ STATE OFFICE
2004 AUG 10 P 12: 15
PHOENIX, ARIZONA

BLM Date Stamp

20040722469 BK 5146 PG
OFFICIAL RECORDS OF MOHAVE COUNT
JOAN MC CALL, MOHAVE COUNTY RECOR
08/05/2004 02:45P PAGE 1 OF 2
JOE KENT DOBBINS
RECORDING FEE 19.00

Return Document to:
Craig Dobbins
603 W. Kingsley
Springfield, MO 65807
Telephone:

A3850-1(NOV.2001)

No. of Claims: 10 x $5 = 50
Receipt No.: Check No.:
Init:
FOR BLM USE ONLY

☒ **AFFIDAVIT OF PERFORMANCE OF ANNUAL WORK.** Also fill in Items 1 through 9 and the reverse side of this document.

☐ **NOTICE OF INTENTION TO HOLD.** I intend to hold the claims(s)/site(s) listed on the reverse side of this document for the calendar year 20____. Also fill in Items 1 through 4 and Item 9.

Notices of Intention to Hold are for mill sites and tunnel sites or for mining claims when assessment work has not been done, regardless of whether the annual assessment has been suspended, deferred, or not yet accrued. The filing of a Notice of Intention to Hold shall not relieve the owner of complying with federal and state laws pertaining to the performance of annual assessment work. Notices of Intention to Hold for mill sites or tunnel sites need not be county recorded. For mining claims the form filed with the Bureau of Land Management (BLM) must be identical to the one that was or will be filed with the county.

Evidence of Annual Assessment Work or a Notice of Intention to Hold must be filed each calendar year following the calendar year in which the claim/site was located. **All claims listed on a single affidavit must be contiguous.**

1. State of Arizona, County of Mohave ss:
2. I, (Name) Craig Dobbins
3. Reside at (Address) 603 W.Kingsley
City Springfield, County, State MO Zip 65807

being duly sworn, deposes and says that he/she is a citizen of the United States, more than eighteen years of age, that all of the facts set forth in this affidavit/notice, subject to the provisions and penalties of 18 U.S.C. 1001 pertaining to the filing of false, fictitious, or fraudulent statements with the United States, are true and correct according to the best of my knowledge, information and belief.

4. Owner's name and address (If not shown in Items 1-3 above). **Check here if this is a change of address.** ☐

5. That I am personally acquainted with the mining claim(s). The work and improvements were made by and at the expense of the owner(s) of said claim(s). Said contiguous group of claims, listed on the reverse side of this document, are situated in the Weaver Mining District, Mohave County, Arizona.

6. That between the dates starting at 12 o'clock noon on September 1, 2003 and ending at 12 o'clock noon on September 1, 2004 at least $ 1,000.00 Dollars worth of work and improvements were done and performed upon said claim(s) or upon one or more of a contiguous group of claims for the benefit of all, or wholly or partly outside of a contiguous group of claims for the benefit of all, not including the location work.

7. That the following persons were employed to perform the work and improvements described herein: J Kent Dobbins, Don Stewart, Bill Chirgwin, Lee Wilson, Beth Wilson, Jack Mays & others

ENTERED

8. That the work and improvements performed were: Removed ore by manual labor, pick &shovel from claims for processing. Grinding of ore done in rented ball mill. Processing done U-Tech table & some experimentation with electroplating. Areas where ore was removed we reclaimed by hand. Graded all existing roads accessing the claims & repaired shed out areas. Continuing exploration.

9. Dated: 8-2-04 Signature: [signature]

SUBSCRIBED AND SWORN TO before me, a Notary Public, this 2nd day of August, 2004

by Cortney L. Haller-Freeman

Notary Public Cortney L Haller-Freeman

MY COMMISSION EXPIRES 4/9/08

Notary Public State of Illinois Notary Seal

CORTNEY L. HALLER-FREEMAN
Christian County
My Commission Expires
April 9, 2008

If the claims/sites have consecutive BLM numbers and are in the same Township, Range and Section(s), they may be listed as follows:

Sample 1 - 10	A MC 19640 - 49	Dkt/Pg 1025/1-10 Recording #9106173-82	4N	20W	36

Claim/Site Name	Serial Number	Dkt/Pg or Record # of Orig Location Notice	TWN SHP	RNG	SEC(S)
Gold Bell #3	AMC 117909	DKT/Pg 674/6&7	25&26N	20&21W	26&35
Gold Bell #4	AMC 117910	DKT/Pg 674/8&9	25&26N	20&21W	26&35
Gold Bell #19	AMC 117925	DKT/Pg 674/38&39	25&26N	20&21W	26&35
Gold Bell #20	AMC 117926	DKT/Pg 674/40&41	25&26N	20&21W	26&35
Gold Bell #21	AMC 117927	DKT/Pg 674/42&43	25&26N	20&21W	26&35
Silver Bell #13	AMC 117959	DKT/Pg 673/987&988	26N	21W	25&26
Silver Bell #14	AMC 117960	DKT/Pg 673/989&990	26N	21W	25&26
Silver Bell #15	AMC 117961	DKT/Pg 673/991&992	26N	21W	25&26
Silver Bell #16	AMC 117962	DKT/Pg 673/993&994	26N	21W	25&26
Tiger Bell #4	AMC 116258	DKT/Pg 672/999&1000	26N	21W	25

BLM requires a $5 nonrefundable service charge for each mining claim, mill site or tunnel site payable on or before December 30th (not the 31st). Mail to:

Bureau of Land Management
222 North Central Avenue
Phoenix, Arizona 85004-2203
602-417-9200
www.az.blm.gov

This form is for the purpose of complying with the laws of the United States Department of the Interior, Bureau of Land Management and the State of Arizona pertaining to assessment work and/or notice of intention to hold. 30 U.S.C. 28, 43 CFR 3833.2, ARS 27-208. Subject to Paperwork Reduction Act and Privacy Act statements available at the BLM AZ State Office. This form is not copyrighted. It may be reproduced without permission.

RECEIVED
B.L.M. AZ STATE OFFICE
2004 AUG 10 P 12:16
PHOENIX, ARIZONA

BLM Date Stamp

20040072468 BK 5146 PG 3
OFFICIAL RECORDS OF MOHAVE COUNTY
JOAN MC CALL, MOHAVE COUNTY RECOR
08/05/2004 02:45P PAGE 1 OF 2
JOE KENT DOBBINS
RECORDING FEE 19.00

Return Document to:
Tasha Inmon
2807 N. Farm Road 81
Willard, MO 65781
Telephone:

A3850-1(NOV.2001)

No. of Claims: 5 x $5 = 25
Receipt No.: Check No.:
Init: CD

FOR BLM USE ONLY

☒ **AFFIDAVIT OF PERFORMANCE OF ANNUAL WORK.** Also fill in Items 1 through 9 and the reverse side of this document.

☐ **NOTICE OF INTENTION TO HOLD.** I intend to hold the claims(s)/site(s) listed on the reverse side of this document for the calendar year 20____. Also fill in Items 1 through 4 and Item 9.

Notices of Intention to Hold are for mill sites and tunnel sites or for mining claims when assessment work has not been done, regardless of whether the annual assessment has been suspended, deferred, or not yet accrued. The filing of a Notice of Intention to Hold shall not relieve the owner of complying with federal and state laws pertaining to the performance of annual assessment work. Notices of Intention to Hold for mill sites or tunnel sites need not be county recorded. For mining claims the form filed with the Bureau of Land Management (BLM) must be identical to the one that was or will be filed with the county.

Evidence of Annual Assessment Work or a Notice of Intention to Hold must be filed each calendar year following the calendar year in which the claim/site was located. **All claims listed on a single affidavit must be contiguous.**

1. State of Arizona, County of Mohave
2. I, (Name) Tasha Inmon ss:
3. Reside at (Address) 2807 N. Farm Rd. 81
City Willard, County, State MO Zip 65781

being duly sworn, deposes and says that he/she is a citizen of the United States, more than eighteen years of age, that all of the facts set forth in this affidavit/notice, subject to the provisions and penalties of 18 U.S.C. 1001 pertaining to the filing of false, fictitious, or fraudulent statements with the United States, are true and correct according to the best of my knowledge, information and belief.

4. Owner's name and address (If not shown in Items 1-3 above). **Check here if this is a change of address.** ☐.

5. That I am personally acquainted with the mining claim(s). The work and improvements were made by and at the expense of the owner(s) of said claim(s). Said contiguous group of claims, listed on the reverse side of this document, are situated in the Weaver Mining District, Mohave County, Arizona.

6. That between the dates starting at 12 o'clock noon on September 1, 2003 and ending at 12 o'clock noon on September 1, 2004 at least $ 500.00 Dollars worth of work and improvements were done and performed upon said claim(s) or upon one or more of a contiguous group of claims for the benefit of all, or wholly or partly outside of a contiguous group of claims for the benefit of all, not including the location work.

7. That the following persons were employed to perform the work and improvements described herein: Kent Dobbins, Don Stewart, Bill Chirgwin, Lee Wilson, Beth Wilson, Jack Mays & others.

ENTERED
10/14/04

8. That the work and improvements performed were: Removed ore by manual labor, pick & shovel from claims for processing. Grinding of ore done in rented ball mill. Processing done U-Tech table & some experimentation with electroplating. Areas where ore was re-ed we reclaimed by hand. Graded all the existing roads accessing the claims & re-red washed out areas. Continuing exploration.

9. Dated: 8-2-04 Signature: Sasha Inman

SUBSCRIBED AND SWORN TO before me, a Notary Public, this 2 day of August, 2004

by Courtney L. Haller-Freeman

Notary Public Courtney L Haller-Freeman

MY COMMISSION EXPIRES 4/9/08

Notary Public Notary Seal State of Missouri

CORTNEY L. HALLER-FREEMAN
Christian County
My Commission Expires
April 9, 2008

If the claims/sites have consecutive BLM numbers and are in the same Township, Range and Section(s), they may be listed as follows:

Sample 1 - 10	A MC 19640 - 49	Dkt/Pg 1025/1-10 Recording #9106173-82	4N	20W	36

Claim/Site Name	Serial Number	Dkt/Pg or Record # of Orig Location Notice	TWN SHP	RNG	SEC(S)
Tiger Bell #2	AMC 116256	DKT/Pg 672/995&996	26N	20&21W	25
Tiger Bell #3	AMC 116257	DKT/Pg 672/997&998	26N	20&21W	25
Tiger Bell #5	AMC 116259	DKT/Pg 673/1&2	26N	20&21W	25
Tiger Bell #6	AMC 116260	DKT/Pg 673/3&4	26N	20&21W	25
Tiger Bell #7	AMC 116261	DKT/Pg 673/5&6	26N	20&21W	25

BLM requires a$5 nonrefundable service charge for each mining claim, mill site or tunnel site payable on or before December 30th (not the 31st). Mail to:

Bureau of Land Management
222 North Central Avenue
Phoenix, Arizona 85004-2203
602-417-9200
www.az.blm.gov

This form is for the purpose of complying with the laws of the United States Department of the Interior, Bureau of Land Management and the State of Arizona pertaining to assessment work and/or notice of intention to hold. 30 U.S.C. 28, 43 CFR 3833.2, ARS 27-208. Subject to Paperwork Reduction Act and Privacy Act statements available at the BLM AZ State Office. This form is not copyrighted. It may be reproduced without permission.

RECEIVED
B.L.M. AZ STATE OFFICE
2004 AUG 10 P 12:15
PHOENIX, ARIZONA

BLM Date Stamp

20040072470 BK 5146 PG 4
OFFICIAL RECORDS OF MOHAVE COUNTY
JOAN MC CALL, MOHAVE COUNTY RECOR
08/05/2004 02:46P PAGE 1 OF 2
JOE KENT DOBBINS
RECORDING FEE 19.00

Return Document to:
Lee Wilson
P.O. Box 1770
Dolan Springs, AZ 86441
Telephone: 928-767-3873

A3850-1(NOV.2001)

No. of Claims: 5 x $5 = 25
Receipt No.: _____ Check No.: _____
Init: _____
FOR BLM USE ONLY

☒ **AFFIDAVIT OF PERFORMANCE OF ANNUAL WORK.** Also fill in Items 1 through 9 and the reverse side of this document.

☐ **NOTICE OF INTENTION TO HOLD.** I intend to hold the claims(s)/site(s) listed on the reverse side of this document for the calendar year 20____. Also fill in Items 1 through 4 and Item 9.

Notices of Intention to Hold are for mill sites and tunnel sites or for mining claims when assessment work has not been done, regardless of whether the annual assessment has been suspended, deferred, or not yet accrued. The filing of a Notice of Intention to Hold shall not relieve the owner of complying with federal and state laws pertaining to the performance of annual assessment work. Notices of Intention to Hold for mill sites or tunnel sites need not be county recorded. For mining claims the form filed with the Bureau of Land Management (BLM) must be identical to the one that was or will be filed with the county.

Evidence of Annual Assessment Work or a Notice of Intention to Hold must be filed each calendar year following the calendar year in which the claim/site was located. **All claims listed on a single affidavit must be contiguous.**

1. State of Arizona, County of Mohave ss:
2. I, (Name) Lee Wilson
3. Reside at (Address) P.O. Box 1770
City Dolan Springs, County Mohave, State AZ Zip 86441

being duly sworn, deposes and says that he/she is a citizen of the United States, more than eighteen years of age, that all of the facts set forth in this affidavit/notice, subject to the provisions and penalties of 18 U.S.C. 1001 pertaining to the filing of false, fictitious, or fraudulent statements with the United States, are true and correct according to the best of my knowledge, information and belief.

4. Owner's name and address (If not shown in Items 1-3 above). **Check here if this is a change of address.** ☐

5. That I am personally acquainted with the mining claim(s). The work and improvements were made by and at the expense of the owner(s) of said claim(s). Said contiguous group of claims, listed on the reverse side of this document, are situated in the Weaver Mining District, Mohave County, Arizona.

6. That between the dates starting at 12 o'clock noon on September 1, 20 03 and ending at 12 o'clock noon on September 1, 20 04 at least $ 500.00 Dollars worth of work and improvements were done and performed upon said claim(s) or upon one or more of a contiguous group of claims for the benefit of all, or wholly or partly outside of a contiguous group of claims for the benefit of all, not including the location work.

7. That the following persons were employed to perform the work and improvements described herein: Kent Dobbins Don Stewart, Bill Chirgwin, Lee Wilson, Beth Wilson, Jack Mays & others.

10/14/04 mnt PUTER

8. That the work and improvements performed were: Removed ore by manual labor, pick & shovel from the claims for processing. Grinding of ore done in rented ball mill. Processing done on U-Tech table and some experimentation with electroplating. Areas where ore was removed we reclaimed by hand. Graded all the existing roads accessing the claims & repaired washed out areas. Continuing exploration.

9. Dated: 7/6/2004 Signature: [signature]

SUBSCRIBED AND SWORN TO before me, a Notary Public, this 6th day of JULY, 20 04

by Dixie E. Bamburg

Notary Public Mohave County, Az

MY COMMISSION EXPIRES 2/14/2008

OFFICIAL SEAL
DIXIE E. BAMBURG
NOTARY PUBLIC-ARIZONA
MOHAVE COUNTY
My Comm. Expires Feb. 14, 2008

If the claims/sites have consecutive BLM numbers and are in the same Township, Range and Section(s), they may be listed as follows:

Sample 1 - 10	A MC 19640 - 49	Dkt/Pg 1025/1-10 Recording #9106173-82	4N	20W	36

Claim/Site Name	Serial Number	Dkt/Pg or Record # of Orig Location Notice	TWN SHP	RNG	SEC(S)
Tinker Bell #4	AMC 117942	DKT/Pg 673/821&822	26N	20W	31
Tinker Bell #5	AMC 117943	DKT/Pg673/823&824	26N	20W	31
Tinker Bell #6	AMC 117944	DKT/Pg 673/825&826	26N	20W	31
Tinker Bell #7	AMC 117945	DKT/Pg 673/827&828	26N	20W	31
Tinker Bell #8	AMC 117946	DKT/Pg 673/829&830	26N	20W	31

BLM requires a $5 nonrefundable service charge for each mining claim, mill site or tunnel site payable on or before December 30th (not the 31st). Mail to:

Bureau of Land Management
222 North Central Avenue
Phoenix, Arizona 85004-2203
602-417-9200
www.az.blm.gov

This form is for the purpose of complying with the laws of the United States Department of the Interior, Bureau of Land Management and the State of Arizona pertaining to assessment work and/or notice of intention to hold. 30 U.S.C. 28, 43 CFR 3833.2, ARS 27-208. Subject to Paperwork Reduction Act and Privacy Act statements available at the BLM AZ State Office. This form is not copyrighted. It may be reproduced without permission.

RECEIVED
B.L.M. AZ STATE OFFICE
2004 AUG 10 P 12:18
PHOENIX, ARIZONA

BLM Date Stamp

United States Department of the Interior
Bureau of Land Management
BUSINESS & SUPPORT SVCS DIV
222 N CENTRAL AVE
PHOENIX, AZ 85004 -2203
Phone: (602) 417-9200

Receipt	
No:	925252

Transaction #: 959412
Date of Transaction: 08/10/2004

CUSTOMER:	KENT DOBBINS PO BOX 1630 DOLAN SPRINGS,AZ 86441

LINE #	QTY	DESCRIPTION	REMARKS	UNIT PRICE	TOTAL
1	1.00	LOCATABLE MINERALS / MINING CLAIMS-NOT NEW-UNADJUD,ONE AUTH NO. ONLY / MINING CLAIM MONEY RECEIVED (455) **CASES:** AMC116264/$260.00	POL 2004 - 52	- n/a -	260.00
				TOTAL:	**$260.00**

PAYMENT INFORMATION				
1	AMOUNT:	$260.00	POSTMARKED:	N/A
	TYPE:	CASH	RECEIVED:	08/10/2004
	NAME:	DOBBINS, KENT PO BOX 1630 DOLAN SPRINGS AZ 86441		

REMARKS

This receipt was generated by the automated BLM Collections and Billing System and is a paper representation of a portion of the official electronic record contained therein.

Form 3830-2
(February 2003)

UNITED STATES
DEPARTMENT OF THE INTERIOR
BUREAU OF LAND MANAGEMENT

MAINTENANCE FEE WAIVER CERTIFICATION AMC 116255

SEE INSTRUCTIONS ON NEXT PAGE AMC 117907

544

FORM APPROVED
OMB NO. 1004-0114
Expires: November 30, 2003

AMC 117939

1. This small miner waiver is filed for the assessment year beginning at noon on September 1, 2004 and ending at noon on September 1, 2005.
2. The undersigned and all related parties owned ten or fewer mining claims, mill, or tunnel sites located and maintained on Federal lands in the United States of America on September 1, 2004.
3. The undersigned have performed the assessment work **required by law** for each mining claim listed **prior to filing this waiver** and understand that by filing this form; an affidavit of assessment work **must** be recorded by the December 30th following the filing of this waiver.
4. The undersigned understand that if the assessment work obligation has not yet come due under 30 U.S.C. 28 (for those claims in their first assessment year only); a notice of intent to hold reciting this condition **must** be recorded by the December 30th following the filing of this waiver.
5. The undersigned understand that mill and tunnel sites may also be listed upon this waiver and be waived from payment of the maintenance fee; and that a notice of intent to hold for these sites is required to be recorded by the December 30th immediately following the filing of this waiver.
6. The undersigned understand and acknowledge that pursuant to 43 U.S.C. 1212 and 18 U.S.C. 1001; the filing or recording of a false, fictitious, or fraudulent document with the Bureau of Land Management may result in a fine of up to $250,000, a prison term not to exceed five years, or both.
7. The mining claims, mill or tunnel sites for which this waiver from payment of the maintenance fees is requested are:

	CLAIM OR SITE NAME	BLM RECORDATION SERIAL NUMBER
1.	Gold Bell #3	117909
2.	Gold Bell #4	117910
3.	Gold Bell #19	117925
4.	Gold Bell #20	117926
5.	Gold Bell #21	117927
6.	Silver Bell #13	117959
7.	Silver Bell #14	117960
8.	Silver Bell #15	117961
9.	Silver Bell #16	117962
10.	Tiger Bell #4	116258

The owner(s) (claimants) of the above mining claims and sites are:

Craig Dobbins
(Owner's Name - Please Print)

(Owner's Signature)

603 W. Kingsley
(Street or P.O. Box)

Springfield (City) MO (State) 65807 (Zip Code)

(Owner's Name - Please Print)

(Owner's Signature)

(Street or P.O. Box)

(City) (State) (Zip Code)

(Owner's Name - Please Print)

(Owner's Signature)

(Street or P.O. Box)

(City) (State) (Zip Code)

ENTERED IN C

10/14/04 MH

(Continued on next page)

(Owner's Name - Please Print) (Owner's Signature)

(Street or P.O. Box) (City) (State) (Zip Code)

(Owner's Name - Please Print) (Owner's Signature)

(Street or P.O. Box) (City) (State) (Zip Code)

(Owner's Name - Please Print) (Owner's Signature)

(Street or P.O. Box) (City) (State) (Zip Code)

(Owner's Name - Please Print) (Owner's Signature)

(Street or P.O. Box) (City) (State) (Zip Code)

INSTRUCTIONS

1. This certification is made under the provisions of § 1744 of Title 43 and § 28-28k of Title 30 of the United States Code; and the regulations thereunder (43 CFR Part 3830).
2. The claimant(s) **must** fill in the dates in paragraph 1 for the beginning and ending of the assessment year for which this waiver is sought.
3. The claimant(s) **must** fill in the date in paragraph 2 for the beginning of the assessment year for which this waiver is sought.
4. All claim and site names and Bureau of Land Management (BLM) serial numbers **must** be listed for the mining claims, mill sites, and tunnel sites for which the waiver is sought.
5. All owners of the mining claims, mill sites, and tunnel sites and their addresses **must** be given.
6. This waiver form **must** be signed by all the claimants or their designated agent, in original form. If an agent is designated, a notarized designation of agent, signed by all of the claimants with proper address given, **must** be submitted with this waiver.
7. This form **must** be filed no later than September 1st for the upcoming assessment year in the BLM State Office where the mining claims or sites are recorded, or the waiver cannot be granted by the BLM. (Example: to obtain a waiver for the assessment year 2000, which begins at noon on September 1, 1999, you **must** qualify for and file for a waiver no later than September 1, 1999 in the proper BLM State Office).
8. For all mining claims which require assessment work, you **must** record an affidavit of labor on or before the December 30th immediately following the filing of this waiver. For all other mining claims or sites waived, you **must** record a notice of intent to hold on or before the December 30th immediately following the filing of this waiver.
9. Mill and tunnel sites may also be listed upon this waiver and be waived from payment of the maintenance fee. A notice of intent to hold for these sites is required to be filed by the December 30th following the filing of this waiver.

NOTICE/BURDEN HOURS STATEMENT

The Privacy Act of 1974 and the regulations in 43 CFR 2.48(d) provide that you be furnished the following information in connection with the information required by this certification of waiver from rental fees.

AUTHORITY: 30 U.S.C. 28-28k; 43 U.S.C. 1201, 1457, 1740, and 1744; and 43 CFR 3830.

PRINCIPLE PURPOSE: This information is to be used to verify that the owner(s) (claimants) of a mining claim has complied with 30 U.S.C. 28f and is entitled to perform assessment work in lieu of paying the maintenance fee for the mining claims listed on this form.

ROUTINE USE: (1) Adjudication of the claimant(s) certification of waiver from paying the maintenance fee otherwise required by 30 U.S.C. 28f. (2) Disclosure may be made to appropriate Federal agencies when location is made within the agency's geographic area of responsibility. (3) Information from the record and/or the record will be transferred to the appropriate Federal, State, or local agency, or a member of the public in response to a specific request for pertinent information. (4) Information may also be provided to the Department of Justice or in a proceeding before a court or adjudicative body; or to Federal, State, local or foreign agencies when needed for enforcement of civil or criminal codes or applicable regulations concerning title rights upon the public land.

EFFECT OF NOT PROVIDING INFORMATION: Disclosure of this information is required by 30 U.S.C. 28f and 43 CFR Part 3830 for those qualified claimants wishing to take the small miner waiver allowed. Failure to supply the information required in this form to support the claimants certification of waiver from payment of the otherwise required maintenance fees will result in the waiver being disallowed and the mining claims subject to forfeiture by BLM under 30 U.S.C. 28i.

The Paperwork Reduction Act of 1995 requires us to inform you that:

This information is being collected to allow the BLM to determine if you qualify for a waiver from the payment of $100 per mining claim or site maintenance fee established in 30 U.S.C. 28f and the implementing regulations at 43 CFR 3830. A response to this request is required in accordance with the statute to obtain your benefit.

BLM would like you to know that you do not have to respond to this, or any other, Federal agency-sponsored information collection unless it displays a currently valid OMB control number.

Public reporting burden for this form is estimated to average 8 minutes (0.133 hours) per response, including time to review instructions, gathering and maintaining data, and completing and reviewing the form. Direct comments regarding this burden estimate, or any other aspect of this form, to the U.S. Department of the Interior, Bureau of Land Management (1004-0114), Bureau Information Collection Clearance Officer (WO-630), Mail Stop 401 LS, 1849 C St., N.W., Washington, D.C. 20240

PHOENIX, ARIZONA

FOR OFFICIAL USE ONLY

2001 AUG 1 P 2:21

RECEIVED
B.L.M. AZ STATE OFFICE

Form 3830-2
(February 2003)

UNITED STATES
DEPARTMENT OF THE INTERIOR
BUREAU OF LAND MANAGEMENT

MAINTENANCE FEE WAIVER CERTIFICATION AMC 116255

SEE INSTRUCTIONS ON NEXT PAGE AMC 117907

544

FORM APPROVED
OMB NO. 1004-0114
Expires: November 30, 2003

AMC 117939

1. This small miner waiver is filed for the assessment year beginning at noon on September 1, 2004 and ending at noon on September 1, 2005.
2. The undersigned and all related parties owned ten or fewer mining claims, mill, or tunnel sites located and maintained on Federal lands in the United States of America on September 1, 2004.
3. The undersigned have performed the assessment work **required by law** for each mining claim listed **prior to filing this waiver** and understand that by filing this form; an affidavit of assessment work **must** be recorded by the December 30th following the filing of this waiver.
4. The undersigned understand that if the assessment work obligation has not yet come due under 30 U.S.C. 28 (for those claims in their first assessment year only); a notice of intent to hold reciting this condition **must** be recorded by the December 30th following the filing of this waiver.
5. The undersigned understand that mill and tunnel sites may also be listed upon this waiver and be waived from payment of the maintenance fee; and that a notice of intent to hold for these sites is required to be recorded by the December 30th immediately following the filing of this waiver.
6. The undersigned understand and acknowledge that pursuant to 43 U.S.C. 1212 and 18 U.S.C. 1001; the filing or recording of a false, fictitious, or fraudulent document with the Bureau of Land Management may result in a fine of up to $250,000, a prison term not to exceed five years, or both.
7. The mining claims, mill or tunnel sites for which this waiver from payment of the maintenance fees is requested are:

	CLAIM OR SITE NAME	BLM RECORDATION SERIAL NUMBER
1.	Gold Bell #3	117909
2.	Gold Bell #4	117910
3.	Gold Bell #19	117925
4.	Gold Bell #20	117926
5.	Gold Bell #21	117927
6.	Silver Bell #13	117959
7.	Silver Bell #14	117960
8.	Silver Bell #15	117961
9.	Silver Bell #16	117962
10.	Tiger Bell #4	116258

The owner(s) (claimants) of the above mining claims and sites are:

Craig Dobbins
(Owner's Name - Please Print)

Craig Dobbins
(Owner's Signature)

603 W. Kingsley
(Street or P.O. Box)

Springfield | MO | 65807
(City) | (State) | (Zip Code)

(Owner's Name - Please Print)

(Owner's Signature)

(Street or P.O. Box)

(City) | (State) | (Zip Code)

(Owner's Name - Please Print)

(Owner's Signature)

(Street or P.O. Box)

(City) | (State) | (Zip Code)

ENTERED IN C[illegible]R
10/14/04 MH

(Continued on next page)

(Owner's Name - Please Print)	(Owner's Signature)		
(Street or P.O. Box)	(City)	(State)	(Zip Code)
(Owner's Name - Please Print)	(Owner's Signature)		
(Street or P.O. Box)	(City)	(State)	(Zip Code)
(Owner's Name - Please Print)	(Owner's Signature)		
(Street or P.O. Box)	(City)	(State)	(Zip Code)
(Owner's Name - Please Print)	(Owner's Signature)		
(Street or P.O. Box)	(City)	(State)	(Zip Code)

INSTRUCTIONS

1. This certification is made under the provisions of § 1744 of Title 43 and § 28-28k of Title 30 of the United States Code; and the regulations thereunder (43 CFR Part 3830).
2. The claimant(s) **must** fill in the dates in paragraph 1 for the beginning and ending of the assessment year for which this waiver is sought.
3. The claimant(s) **must** fill in the date in paragraph 2 for the beginning of the assessment year for which this waiver is sought.
4. All claim and site names and Bureau of Land Management (BLM) serial numbers **must** be listed for the mining claims, mill sites, and tunnel sites for which the waiver is sought.
5. All owners of the mining claims, mill sites, and tunnel sites and their addresses **must** be given.
6. This waiver form **must** be signed by all the claimants or their designated agent, in original form. If an agent is designated, a notarized designation of agent, signed by all of the claimants with proper address given, **must** be submitted with this waiver.
7. This form **must** be filed no later than September 1st for the upcoming assessment year in the BLM State Office where the mining claims or sites are recorded, or the waiver cannot be granted by the BLM. (Example: to obtain a waiver for the assessment year 2000, which begins at noon on September 1, 1999, you **must** qualify for and file for a waiver no later than September 1, 1999 in the proper BLM State Office).
8. For all mining claims which require assessment work, you **must** record an affidavit of labor on or before the December 30th immediately following the filing of this waiver. For all other mining claims or sites waived, you **must** record a notice of intent to hold on or before the December 30th immediately following the filing of this waiver.
9. Mill and tunnel sites may also be listed upon this waiver and be waived from payment of the maintenance fee. A notice of intent to hold for these sites is required to be filed by the December 30th following the filing of this waiver.

NOTICE/BURDEN HOURS STATEMENT

The Privacy Act of 1974 and the regulations in 43 CFR 2.48(d) provide that you be furnished the following information in connection with the information required by this certification of waiver from rental fees.

AUTHORITY: 30 U.S.C. 28-28k; 43 U.S.C. 1201, 1457, 1740, and 1744; and 43 CFR 3830.

PRINCIPLE PURPOSE: This information is to be used to verify that the owner(s) (claimants) of a mining claim has complied with 30 U.S.C. 28f and is entitled to perform assessment work in lieu of paying the maintenance fee for the mining claims listed on this form.

ROUTINE USE: (1) Adjudication of the claimant(s) certification of waiver from paying the maintenance fee otherwise required by 30 U.S.C. 28f. (2) Disclosure may be made to appropriate Federal agencies when location is made within the agency's geographic area of responsibility. (3) Information from the record and/or the record will be transferred to the appropriate Federal, State, or local agency, or a member of the public in response to a specific request for pertinent information. (4) Information may also be provided to the Department of Justice or in a proceeding before a court or adjudicative body; or to Federal, State, local or foreign agencies when needed for enforcement of civil or criminal codes or applicable regulations concerning title rights upon the public land.

EFFECT OF NOT PROVIDING INFORMATION: Disclosure of this information is required by 30 U.S.C. 28f and 43 CFR Part 3830 for those qualified claimants wishing to take the small miner waiver allowed. Failure to supply the information required in this form to support the claimants certification of waiver from payment of the otherwise required maintenance fees will result in the waiver being disallowed and the mining claims subject to forfeiture by BLM under 30 U.S.C. 28i.

The Paperwork Reduction Act of 1995 requires us to inform you that:

This information is being collected to allow the BLM to determine if you qualify for a waiver from the payment of $100 per mining claim or site maintenance fee established in 30 U.S.C. 28f and the implementing regulations at 43 CFR 3830. A response to this request is required in accordance with the statute to obtain your benefit.

BLM would like you to know that you do not have to respond to this, or any other, Federal agency-sponsored information collection unless it displays a currently valid OMB control number.

Public reporting burden for this form is estimated to average 8 minutes (0.133 hours) per response, including time to review instructions, gathering and maintaining data, and completing and reviewing the form. Direct comments regarding this burden estimate, or any other aspect of this form, to the U.S. Department of the Interior, Bureau of Land Management (1004-0114), Bureau Information Collection Clearance Officer (WO-630), Mail Stop 401 LS, 1849 C St., N.W., Washington, D.C. 20240

PHOENIX, ARIZONA

FOR OFFICIAL USE ONLY

2000 AUG 10 P 2:04

RECEIVED
B.L.M. AZ STATE OFFICE

Form 3830-2
(February 2003)

548

UNITED STATES
DEPARTMENT OF THE INTERIOR
BUREAU OF LAND MANAGEMENT

FORM APPROVED
OMB NO. 1004-0114
Expires: November 30, 2003

(72)

MAINTENANCE FEE WAIVER CERTIFICATION

SEE INSTRUCTIONS ON NEXT PAGE

AMC 116255

1. This small miner waiver is filed for the assessment year beginning at noon on September 12004 and ending at noon on September 1,2005.
2. The undersigned and all related parties owned ten or fewer mining claims, mill, or tunnel sites located and maintained on Federal lands in the United States of America on September 1, 2004
3. The undersigned have performed the assessment work **required by law** for each mining claim listed **prior to filing this waiver** and understand that by filing this form; an affidavit of assessment work **must** be recorded by the December 30th following the filing of this waiver.
4. The undersigned understand that if the assessment work obligation has not yet come due under 30 U.S.C. 28 (for those claims in their first assessment year only); a notice of intent to hold reciting this condition **must** be recorded by the December 30th following the filing of this waiver.
5. The undersigned understand that mill and tunnel sites may also be listed upon this waiver and be waived from payment of the maintenance fee; and that a notice of intent to hold for these sites is required to be recorded by the December 30th immediately following the filing of this waiver.
6. The undersigned understand and acknowledge that pursuant to 43 U.S.C. 1212 and 18 U.S.C. 1001; the filing or recording of a false, fictitious, or fraudulent document with the Bureau of Land Management may result in a fine of up to $250,000, a prison term not to exceed five years, or both.
7. The mining claims, mill or tunnel sites for which this waiver from payment of the maintenance fees is requested are:

	CLAIM OR SITE NAME	BLM RECORDATION SERIAL NUMBER
1.	Tiger Bell #2	116256
2.	Tiger Bell #3	116257
3.	Tiger Bell #5	116259
4.	Tiger Bell #6	116260
5.	Tiger Bell #7	116261
6.		
7.		
8.		
9.		
10.		

The owner(s) (claimants) of the above mining claims and sites are:

Tasha Inmon
(Owner's Name - Please Print)

Tasha Inmon
(Owner's Signature)

2807 N. Farm Road 81
(Street or P.O. Box)

Willard | MO | 65781
(City) | (State) | (Zip Code)

(Owner's Name - Please Print)

(Owner's Signature)

(Street or P.O. Box)

(City) | (State) | (Zip Code)

(Owner's Name - Please Print)

(Owner's Signature)

(Street or P.O. Box)

(City) | (State) | (Zip Code)

ENTERED IN COMPUTER
10/14/04 mkt

(Continued on next page)

(Owner's Name - Please Print) (Owner's Signature)

(Street or P.O. Box) (City) (State) (Zip Code)

(Owner's Name - Please Print) (Owner's Signature)

(Street or P.O. Box) (City) (State) (Zip Code)

(Owner's Name - Please Print) (Owner's Signature)

(Street or P.O. Box) (City) (State) (Zip Code)

(Owner's Name - Please Print) (Owner's Signature)

(Street or P.O. Box) (City) (State) (Zip Code)

INSTRUCTIONS

1. This certification is made under the provisions of § 1744 of Title 43 and § 28-28k of Title 30 of the United States Code; and the regulations thereunder (43 CFR Part 3830).
2. The claimant(s) **must** fill in the dates in paragraph 1 for the beginning and ending of the assessment year for which this waiver is sought.
3. The claimant(s) **must** fill in the date in paragraph 2 for the beginning of the assessment year for which this waiver is sought.
4. All claim and site names and Bureau of Land Management (BLM) serial numbers **must** be listed for the mining claims, mill sites, and tunnel sites for which the waiver is sought.
5. All owners of the mining claims, mill sites, and tunnel sites and their addresses **must** be given.
6. This waiver form **must** be signed by all the claimants or their designated agent, in original form. If an agent is designated, a notarized designation of agent, signed by all of the claimants with proper address given, **must** be submitted with this waiver.
7. This form **must** be filed no later than September 1st for the upcoming assessment year in the BLM State Office where the mining claims or sites are recorded, or the waiver cannot be granted by the BLM. (Example: to obtain a waiver for the assessment year 2000, which begins at noon on September 1, 1999, you **must** qualify for and file for a waiver no later than September 1, 1999 in the proper BLM State Office).
8. For all mining claims which require assessment work, you **must** record an affidavit of labor on or before the December 30th immediately following the filing of this waiver. For all other mining claims or sites waived, you **must** record a notice of intent to hold on or before the December 30th immediately following the filing of this waiver.
9. Mill and tunnel sites may also be listed upon this waiver and be waived from payment of the maintenance fee. A notice of intent to hold for these sites is required to be filed by the December 30th following the filing of this waiver.

NOTICE/BURDEN HOURS STATEMENT

The Privacy Act of 1974 and the regulations in 43 CFR 2.48(d) provide that you be furnished the following information in connection with the information required by this certification of waiver from rental fees.

AUTHORITY: 30 U.S.C. 28-28k; 43 U.S.C. 1201, 1457, 1740, and 1744; and 43 CFR 3830.

PRINCIPLE PURPOSE: This information is to be used to verify that the owner(s) (claimants) of a mining claim has complied with 30 U.S.C. 28f and is entitled to perform assessment work in lieu of paying the maintenance fee for the mining claims listed on this form.

ROUTINE USE: (1) Adjudication of the claimant(s) certification of waiver from paying the maintenance fee otherwise required by 30 U.S.C. 28f. (2) Disclosure may be made to appropriate Federal agencies when location is made within the agency's geographic area of responsibility. (3) Information from the record and/or the record will be transferred to the appropriate Federal, State, or local agency, or a member of the public in response to a specific request for pertinent information. (4) Information may also be provided to the Department of Justice or in a proceeding before a court or adjudicative body; or to Federal, State, local or foreign agencies when needed for enforcement of civil or criminal codes or applicable regulations concerning title rights upon the public land.

EFFECT OF NOT PROVIDING INFORMATION: Disclosure of this information is required by 30 U.S.C. 28f and 43 CFR Part 3830 for those qualified claimants wishing to take the small miner waiver allowed. Failure to supply the information required in this form to support the claimants certification of waiver from payment of the otherwise required maintenance fees will result in the waiver being disallowed and the mining claims subject to forfeiture by BLM under 30 U.S.C. 28i.

The Paperwork Reduction Act of 1995 requires us to inform you that:

This information is being collected to allow the BLM to determine if you qualify for a waiver from the payment of $100 per mining claim or site maintenance fee established in 30 U.S.C. 28f and the implementing regulations at 43 CFR 3830. A response to this request is required in accordance with the statute to obtain your benefit.

BLM would like you to know that you do not have to respond to this, or any other, Federal agency-sponsored information collection unless it displays a currently valid OMB control number.

Public reporting burden for this form is estimated to average 8 minutes (0.133 hours) per response, including time to review instructions, gathering and maintaining data, and completing and reviewing the form. Direct comments regarding this burden estimate, or any other aspect of this form, to the U.S. Department of the Interior, Bureau of Land Management (1004-0114), Bureau Information Collection Clearance Officer (WO-630), Mail Stop 401 LS, 1849 C St., N.W., Washington, D.C. 20240.

RECEIVED
2004 AUG 10 12:15
BLM AZ STATE OFFICE
PHOENIX, ARIZONA

FOR OFFICIAL USE ONLY

350

Form 3830-2
(February 2003)

UNITED STATES
DEPARTMENT OF THE INTERIOR
BUREAU OF LAND MANAGEMENT

TMC

FORM APPROVED
OMB NO. 1004-0114
Expires: November 30, 2003

AMC176255

MAINTENANCE FEE WAIVER CERTIFICATION

SEE INSTRUCTIONS ON NEXT PAGE

1. This small miner waiver is filed for the assessment year beginning at noon on September 1, 2004 and ending at noon on September 1, 2005.
2. The undersigned and all related parties owned ten or fewer mining claims, mill, or tunnel sites located and maintained on Federal lands in the United States of America on September 1, 2004
3. The undersigned have performed the assessment work **required by law** for each mining claim listed **prior to filing this waiver** and understand that by filing this form; an affidavit of assessment work **must** be recorded by the December 30th following the filing of this waiver.
4. The undersigned understand that if the assessment work obligation has not yet come due under 30 U.S.C. 28 (for those claims in their first assessment year only); a notice of intent to hold reciting this condition **must** be recorded by the December 30th following the filing of this waiver.
5. The undersigned understand that mill and tunnel sites may also be listed upon this waiver and be waived from payment of the maintenance fee; and that a notice of intent to hold for these sites is required to be recorded by the December 30th immediately following the filing of this waiver.
6. The undersigned understand and acknowledge that pursuant to 43 U.S.C. 1212 and 18 U.S.C. 1001; the filing or recording of a false, fictitious, or fraudulent document with the Bureau of Land Management may result in a fine of up to $250,000, a prison term not to exceed five years, or both.
7. The mining claims, mill or tunnel sites for which this waiver from payment of the maintenance fees is requested are:

	CLAIM OR SITE NAME	BLM RECORDATION SERIAL NUMBER
1.	Tiger Bell #21	116275
2.	Tiger Bell #22	116276
3.	Tiger Bell #23	116277
4.	Tiger Bell #24	116278
5.	Tiger Bell #25	116279
6.		
7.		
8.		
9.		
10.		

The owner(s) (claimants) of the above mining claims and sites are:

J. Donald Stewart
(Owner's Name - Please Print)

(Owner's Signature)

8-10-04

5241 S. Morninglory
(Street or P.O. Box)

Battlefield (City) MO (State) 65619 (Zip Code)

(Owner's Name - Please Print)

(Owner's Signature)

(Street or P.O. Box)

(City) (State) (Zip Code)

(Owner's Name - Please Print)

(Owner's Signature)

(Street or P.O. Box)

(City) (State) (Zip Code)

RECEIVED
B.L.M.
AZ STATE OFFICE
2004 AUG 19 P 3:50
PHOENIX, ARIZONA

(Continued on next page)

ENTERED IN COMPUTER
RE 10/7/04

(Owner's Name - Please Print)	(Owner's Signature)		
(Street or P.O. Box)	(City)	(State)	(Zip Code)
(Owner's Name - Please Print)	(Owner's Signature)		
(Street or P.O. Box)	(City)	(State)	(Zip Code)
(Owner's Name - Please Print)	(Owner's Signature)		
(Street or P.O. Box)	(City)	(State)	(Zip Code)
(Owner's Name - Please Print)	(Owner's Signature)		
(Street or P.O. Box)	(City)	(State)	(Zip Code)

INSTRUCTIONS

1. This certification is made under the provisions of § 1744 of Title 43 and § 28-28k of Title 30 of the United States Code; and the regulations thereunder (43 CFR Part 3830).
2. The claimant(s) **must** fill in the dates in paragraph 1 for the beginning and ending of the assessment year for which this waiver is sought.
3. The claimant(s) **must** fill in the date in paragraph 2 for the beginning of the assessment year for which this waiver is sought.
4. All claim and site names and Bureau of Land Management (BLM) serial numbers **must** be listed for the mining claims, mill sites, and tunnel sites for which the waiver is sought.
5. All owners of the mining claims, mill sites, and tunnel sites and their addresses **must** be given.
6. This waiver form **must** be signed by all the claimants or their designated agent, in original form. If an agent is designated, a notarized designation of agent, signed by all of the claimants with proper address given, **must** be submitted with this waiver.
7. This form **must** be filed no later than September 1st for the upcoming assessment year in the BLM State Office where the mining claims or sites are recorded, or the waiver cannot be granted by the BLM. (Example: to obtain a waiver for the assessment year 2000, which begins at noon on September 1, 1999, you **must** qualify for and file for a waiver no later than September 1, 1999 in the proper BLM State Office).
8. For all mining claims which require assessment work, you **must** record an affidavit of labor on or before the December 30th immediately following the filing of this waiver. For all other mining claims or sites waived, you **must** record a notice of intent to hold on or before the December 30th immediately following the filing of this waiver.
9. Mill and tunnel sites may also be listed upon this waiver and be waived from payment of the maintenance fee. A notice of intent to hold for these sites is required to be filed by the December 30th following the filing of this waiver.

NOTICE/BURDEN HOURS STATEMENT

The Privacy Act of 1974 and the regulations in 43 CFR 2.48(d) provide that you be furnished the following information in connection with the information required by this certification of waiver from rental fees.

AUTHORITY: 30 U.S.C. 28-28k; 43 U.S.C. 1201, 1457, 1740, and 1744; and 43 CFR 3830.

PRINCIPLE PURPOSE: This information is to be used to verify that the owner(s) (claimants) of a mining claim has complied with 30 U.S.C. 28f and is entitled to perform assessment work in lieu of paying the maintenance fee for the mining claims listed on this form.

ROUTINE USE: (1) Adjudication of the claimant(s) certification of waiver from paying the maintenance fee otherwise required by 30 U.S.C. 28f. (2) Disclosure may be made to appropriate Federal agencies when location is made within the agency's geographic area of responsibility. (3) Information from the record and/or the record will be transferred to the appropriate Federal, State, or local agency, or a member of the public in response to a specific request for pertinent information. (4) Information may also be provided to the Department of Justice or in a proceeding before a court or adjudicative body; or to Federal, State, local or foreign agencies when needed for enforcement of civil or criminal codes or applicable regulations concerning title rights upon the public land.

EFFECT OF NOT PROVIDING INFORMATION: Disclosure of this information is required by 30 U.S.C. 28f and 43 CFR Part 3830 for those qualified claimants wishing to take the small miner waiver allowed. Failure to supply the information required in this form to support the claimants certification of waiver from payment of the otherwise required maintenance fees will result in the waiver being disallowed and the mining claims subject to forfeiture by BLM under 30 U.S.C. 28i.

The Paperwork Reduction Act of 1995 requires us to inform you that:

This information is being collected to allow the BLM to determine if you qualify for a waiver from the payment of $100 per mining claim or site maintenance fee established in 30 U.S.C. 28f and the implementing regulations at 43 CFR 3830. A response to this request is required in accordance with the statute to obtain your benefit.

BLM would like you to know that you do not have to respond to this, or any other, Federal agency-sponsored information collection unless it displays a currently valid OMB control number.

Public reporting burden for this form is estimated to average 8 minutes (0.133 hours) per response, including time to review instructions, gathering and maintaining data, and completing and reviewing the form. Direct comments regarding this burden estimate, or any other aspect of this form, to the U.S. Department of the Interior, Bureau of Land Management (1004-0114), Bureau Information Collection Clearance Officer (WO-630), Mail Stop 401 LS, 1849 C St., N.W., Washington, D.C. 20240.

PHOENIX, ARIZONA

FOR OFFICIAL USE ONLY

2004 AUG 19 P 3:50

RECEIVED
B.L.M. AZ STATE OFFICE

Form 3830-2
(February 2003)

UNITED STATES
DEPARTMENT OF THE INTERIOR
BUREAU OF LAND MANAGEMENT

JMC

349

FORM APPROVED
OMB NO. 1004-0114
Expires: November 30, 2003

AMC 116255

MAINTENANCE FEE WAIVER CERTIFICATION

SEE INSTRUCTIONS ON NEXT PAGE

1. This small miner waiver is filed for the assessment year beginning at noon on September 1, 2004 and ending at noon on September 1, 2005.
2. The undersigned and all related parties owned ten or fewer mining claims, mill, or tunnel sites located and maintained on Federal lands in the United States of America on September 1, 2004
3. The undersigned have performed the assessment work **required by law** for each mining claim listed **prior to filing this waiver** and understand that by filing this form; an affidavit of assessment work **must** be recorded by the December 30th following the filing of this waiver.
4. The undersigned understand that if the assessment work obligation has not yet come due under 30 U.S.C. 28 (for those claims in their first assessment year only); a notice of intent to hold reciting this condition **must** be recorded by the December 30th following the filing of this waiver.
5. The undersigned understand that mill and tunnel sites may also be listed upon this waiver and be waived from payment of the maintenance fee; and that a notice of intent to hold for these sites is required to be recorded by the December 30th immediately following the filing of this waiver.
6. The undersigned understand and acknowledge that pursuant to 43 U.S.C. 1212 and 18 U.S.C. 1001; the filing or recording of a false, fictitious, or fraudulent document with the Bureau of Land Management may result in a fine of up to $250,000, a prison term not to exceed five years, or both.
7. The mining claims, mill or tunnel sites for which this waiver from payment of the maintenance fees is requested are:

	CLAIM OR SITE NAME	BLM RECORDATION SERIAL NUMBER
1.	Tiger Bell #15	116269
2.	Tiger Bell #16	116270
3.	Tiger Bell #17	116271
4.	Tiger Bell #18	116272
5.	Tiger Bell #19	116273
6.		
7.		
8.		
9.		
10.		

The owner(s) (claimants) of the above mining claims and sites are:

Courtney McCurdy
(Owner's Name - Please Print)

Courtney McCurdy
(Owner's Signature)

2804 N. 30th St.
(Street or P.O. Box)

8-10-04

Ozark | MO | 65721
(City) | (State) | (Zip Code)

(Owner's Name - Please Print)

(Owner's Signature)

(Street or P.O. Box)

(City) | (State) | (Zip Code)

RECEIVED
B.L.M. AZ STATE OFFICE
2004 AUG 19 P 3:50
PHOENIX, ARIZONA

(Owner's Name - Please Print)

(Owner's Signature)

(Street or P.O. Box)

(City) | (State) | (Zip Code)

ENTERED IN COMPUTER
RE 10/7/04

(Continued on next page)

(Owner's Name - Please Print)	(Owner's Signature)		
(Street or P.O. Box)	(City)	(State)	(Zip Code)
(Owner's Name - Please Print)	(Owner's Signature)		
(Street or P.O. Box)	(City)	(State)	(Zip Code)
(Owner's Name - Please Print)	(Owner's Signature)		
(Street or P.O. Box)	(City)	(State)	(Zip Code)
(Owner's Name - Please Print)	(Owner's Signature)		
(Street or P.O. Box)	(City)	(State)	(Zip Code)

INSTRUCTIONS

1. This certification is made under the provisions of § 1744 of Title 43 and § 28-28k of Title 30 of the United States Code; and the regulations thereunder (43 CFR Part 3830).
2. The claimant(s) **must** fill in the dates in paragraph 1 for the beginning and ending of the assessment year for which this waiver is sought.
3. The claimant(s) **must** fill in the date in paragraph 2 for the beginning of the assessment year for which this waiver is sought.
4. All claim and site names and Bureau of Land Management (BLM) serial numbers **must** be listed for the mining claims, mill sites, and tunnel sites for which the waiver is sought.
5. All owners of the mining claims, mill sites, and tunnel sites and their addresses **must** be given.
6. This waiver form **must** be signed by all the claimants or their designated agent, in original form. If an agent is designated, a notarized designation of agent, signed by all of the claimants with proper address given, **must** be submitted with this waiver.
7. This form **must** be filed no later than September 1st for the upcoming assessment year in the BLM State Office where the mining claims or sites are recorded, or the waiver cannot be granted by the BLM. (Example: to obtain a waiver for the assessment year 2000, which begins at noon on September 1, 1999, you **must** qualify for and file for a waiver no later than September 1, 1999 in the proper BLM State Office).
8. For all mining claims which require assessment work, you **must** record an affidavit of labor on or before the December 30th immediately following the filing of this waiver. For all other mining claims or sites waived, you **must** record a notice of intent to hold on or before the December 30th immediately following the filing of this waiver.
9. Mill and tunnel sites may also be listed upon this waiver and be waived from payment of the maintenance fee. A notice of intent to hold for these sites is required to be filed by the December 30th following the filing of this waiver.

NOTICE/BURDEN HOURS STATEMENT

The Privacy Act of 1974 and the regulations in 43 CFR 2.48(d) provide that you be furnished the following information in connection with the information required by this certification of waiver from rental fees.

AUTHORITY: 30 U.S.C. 28-28k; 43 U.S.C. 1201, 1457, 1740, and 1744; and 43 CFR 3830.

PRINCIPLE PURPOSE: This information is to be used to verify that the owner(s) (claimants) of a mining claim has complied with 30 U.S.C. 28f and is entitled to perform assessment work in lieu of paying the maintenance fee for the mining claims listed on this form.

ROUTINE USE: (1) Adjudication of the claimant(s) certification of waiver from paying the maintenance fee otherwise required by 30 U.S.C. 28f. (2) Disclosure may be made to appropriate Federal agencies when location is made within the agency's geographic area of responsibility. (3) Information from the record and/or the record will be transferred to the appropriate Federal, State, or local agency, or a member of the public in response to a specific request for pertinent information. (4) Information may also be provided to the Department of Justice or in a proceeding before a court or adjudicative body; or to Federal, State, local or foreign agencies when needed for enforcement of civil or criminal codes or applicable regulations concerning title rights upon the public land.

EFFECT OF NOT PROVIDING INFORMATION: Disclosure of this information is required by 30 U.S.C. 28f and 43 CFR Part 3830 for those qualified claimants wishing to take the small miner waiver allowed. Failure to supply the information required in this form to support the claimants certification of waiver from payment of the otherwise required maintenance fees will result in the waiver being disallowed and the mining claims subject to forfeiture by BLM under 30 U.S.C. 28i.

The Paperwork Reduction Act of 1995 requires us to inform you that:

This information is being collected to allow the BLM to determine if you qualify for a waiver from the payment of $100 per mining claim or site maintenance fee established in 30 U.S.C. 28f and the implementing regulations at 43 CFR 3830. A response to this request is required in accordance with the statute to obtain your benefit.

BLM would like you to know that you do not have to respond to this, or any other, Federal agency-sponsored information collection unless it displays a currently valid OMB control number.

Public reporting burden for this form is estimated to average 8 minutes (0.133 hours) per response, including time to review instructions, gathering and maintaining data, and completing and reviewing the form. Direct comments regarding this burden estimate, or any other aspect of this form, to the U.S. Department of the Interior, Bureau of Land Management (1004-0114), Bureau Information Collection Clearance Officer (WO-630), Mail Stop 401 LS, 1849 C St., N.W., Washington, D.C. 20240.

PHOENIX, ARIZONA

FOR OFFICIAL USE ONLY

2000 AUG 19 P 3:50

B.L.M. AZ STATE OFFICE
RECEIVED

Form 3830-2
(February 2003)

UNITED STATES
DEPARTMENT OF THE INTERIOR
BUREAU OF LAND MANAGEMENT

MAINTENANCE FEE WAIVER CERTIFICATION

SEE INSTRUCTIONS ON NEXT PAGE

351

AMC 116255

FORM APPROVED
OMB NO. 1004-0114
Expires: November 30, 2003

AMC 117939

1. This small miner waiver is filed for the assessment year beginning at noon on September 1, 2004 and ending at noon on September 1, 2005.
2. The undersigned and all related parties owned ten or fewer mining claims, mill, or tunnel sites located and maintained on Federal lands in the United States of America on September 1, 2004.
3. The undersigned have performed the assessment work **required by law** for each mining claim listed **prior to filing this waiver** and understand that by filing this form; an affidavit of assessment work **must** be recorded by the December 30th following the filing of this waiver.
4. The undersigned understand that if the assessment work obligation has not yet come due under 30 U.S.C. 28 (for those claims in their first assessment year only); a notice of intent to hold reciting this condition **must** be recorded by the December 30th following the filing of this waiver.
5. The undersigned understand that mill and tunnel sites may also be listed upon this waiver and be waived from payment of the maintenance fee; and that a notice of intent to hold for these sites is required to be recorded by the December 30th immediately following the filing of this waiver.
6. The undersigned understand and acknowledge that pursuant to 43 U.S.C. 1212 and 18 U.S.C. 1001; the filing or recording of a false, fictitious, or fraudulent document with the Bureau of Land Management may result in a fine of up to $250,000, a prison term not to exceed five years, or both.
7. The mining claims, mill or tunnel sites for which this waiver from payment of the maintenance fees is requested are:

	CLAIM OR SITE NAME	BLM RECORDATION SERIAL NUMBER
1.	Silver Bell #1	117947
2.	Silver Bell #2	117948
3.	Silver Bell #3	117949
4.	Silver Bell #4	117950
5.	Silver Bell #5	117951
6.	Silver Bell #6	117952
7.	Silver Bell #7	117953
8.	Silver Bell #8	117954
9.	Tiger Bell #9	116263
10.	Tiger Bell #20	116274

The owner(s) (claimants) of the above mining claims and sites are:

Janet Eckman
(Owner's Name - Please Print)

Janet Eckman
(Owner's Signature)

5888 S. Farm Rd. 181
(Street or P.O. Box)

8-10-04

Springfield | MO | 65804
(City) | (State) | (Zip Code)

(Owner's Name - Please Print)

(Owner's Signature)

(Street or P.O. Box)

(City) | (State) | (Zip Code)

(Owner's Name - Please Print)

(Owner's Signature)

(Street or P.O. Box)

(City) | (State) | (Zip Code)

RECEIVED
B.L.M. AZ STATE OFFICE
2004 AUG 19 P 3:49
PHOENIX, ARIZONA

(Continued on next page)

ENTERED IN COMPUTER
RE 10/7/04

(Owner's Name - Please Print)	(Owner's Signature)		
(Street or P.O. Box)	(City)	(State)	(Zip Code)
(Owner's Name - Please Print)	(Owner's Signature)		
(Street or P.O. Box)	(City)	(State)	(Zip Code)
(Owner's Name - Please Print)	(Owner's Signature)		
(Street or P.O. Box)	(City)	(State)	(Zip Code)
(Owner's Name - Please Print)	(Owner's Signature)		
(Street or P.O. Box)	(City)	(State)	(Zip Code)

INSTRUCTIONS

1. This certification is made under the provisions of § 1744 of Title 43 and § 28-28k of Title 30 of the United States Code; and the regulations thereunder (43 CFR Part 3830).
2. The claimant(s) **must** fill in the dates in paragraph 1 for the beginning and ending of the assessment year for which this waiver is sought.
3. The claimant(s) **must** fill in the date in paragraph 2 for the beginning of the assessment year for which this waiver is sought.
4. All claim and site names and Bureau of Land Management (BLM) serial numbers **must** be listed for the mining claims, mill sites, and tunnel sites for which the waiver is sought.
5. All owners of the mining claims, mill sites, and tunnel sites and their addresses **must** be given.
6. This waiver form **must** be signed by all the claimants or their designated agent, in original form. If an agent is designated, a notarized designation of agent, signed by all of the claimants with proper address given, **must** be submitted with this waiver.
7. This form **must** be filed no later than September 1st for the upcoming assessment year in the BLM State Office where the mining claims or sites are recorded, or the waiver cannot be granted by the BLM. (Example: to obtain a waiver for the assessment year 2000, which begins at noon on September 1, 1999, you **must** qualify for and file for a waiver no later than September 1, 1999 in the proper BLM State Office).
8. For all mining claims which require assessment work, you **must** record an affidavit of labor on or before the December 30th immediately following the filing of this waiver. For all other mining claims or sites waived, you **must** record a notice of intent to hold on or before the December 30th immediately following the filing of this waiver.
9. Mill and tunnel sites may also be listed upon this waiver and be waived from payment of the maintenance fee. A notice of intent to hold for these sites is required to be filed by the December 30th following the filing of this waiver.

NOTICE/BURDEN HOURS STATEMENT

The Privacy Act of 1974 and the regulations in 43 CFR 2.48(d) provide that you be furnished the following information in connection with the information required by this certification of waiver from rental fees.

AUTHORITY: 30 U.S.C. 28-28k; 43 U.S.C. 1201, 1457, 1740, and 1744; and 43 CFR 3830.

PRINCIPLE PURPOSE: This information is to be used to verify that the owner(s) (claimants) of a mining claim has complied with 30 U.S.C. 28f and is entitled to perform assessment work in lieu of paying the maintenance fee for the mining claims listed on this form.

ROUTINE USE: (1) Adjudication of the claimant(s) certification of waiver from paying the maintenance fee otherwise required by 30 U.S.C. 28f. (2) Disclosure may be made to appropriate Federal agencies when location is made within the agency's geographic area of responsibility. (3) Information from the record and/or the record will be transferred to the appropriate Federal, State, or local agency, or a member of the public in response to a specific request for pertinent information. (4) Information may also be provided to the Department of Justice or in a proceeding before a court or adjudicative body; or to Federal, State, local or foreign agencies when needed for enforcement of civil or criminal codes or applicable regulations concerning title rights upon the public land.

EFFECT OF NOT PROVIDING INFORMATION: Disclosure of this information is required by 30 U.S.C. 28f and 43 CFR Part 3830 for those qualified claimants wishing to take the small miner waiver allowed. Failure to supply the information required in this form to support the claimants certification of waiver from payment of the otherwise required maintenance fees will result in the waiver being disallowed and the mining claims subject to forfeiture by BLM under 30 U.S.C. 28i.

The Paperwork Reduction Act of 1995 requires us to inform you that:

This information is being collected to allow the BLM to determine if you qualify for a waiver from the payment of $100 per mining claim or site maintenance fee established in 30 U.S.C. 28f and the implementing regulations at 43 CFR 3830. A response to this request is required in accordance with the statute to obtain your benefit.

BLM would like you to know that you do not have to respond to this, or any other, Federal agency-sponsored information collection unless it displays a currently valid OMB control number.

Public reporting burden for this form is estimated to average 8 minutes (0.133 hours) per response, including time to review instructions, gathering and maintaining data, and completing and reviewing the form. Direct comments regarding this burden estimate, or any other aspect of this form, to the U.S. Department of the Interior, Bureau of Land Management (1004-0114), Bureau Information Collection Clearance Officer (WO-630), Mail Stop 401 LS, 1849 C St., N.W., Washington, D.C. 20240.

PHOENIX, ARIZONA

FOR OFFICIAL USE ONLY

2000 AUG 19 P 3:50

RECEIVED
B.L.M. AZ STATE OFFICE

Form 3830-2
(February 2003)

UNITED STATES
DEPARTMENT OF THE INTERIOR
BUREAU OF LAND MANAGEMENT

AMC116255
AMC 117907
AMC 117939

MAINTENANCE FEE WAIVER CERTIFICATION

SEE INSTRUCTIONS ON NEXT PAGE

352

FORM APPROVED
OMB NO. 1004-0114
Expires: November 30, 2003

1. This small miner waiver is filed for the assessment year beginning at noon on September 1, 2004 and ending at noon on September 1, 2005.
2. The undersigned and all related parties owned ten or fewer mining claims, mill, or tunnel sites located and maintained on Federal lands in the United States of America on September 1, 2004
3. The undersigned have performed the assessment work **required by law** for each mining claim listed **prior to filing this waiver** and understand that by filing this form; an affidavit of assessment work **must** be recorded by the December 30th following the filing of this waiver.
4. The undersigned understand that if the assessment work obligation has not yet come due under 30 U.S.C. 28 (for those claims in their first assessment year only); a notice of intent to hold reciting this condition **must** be recorded by the December 30th following the filing of this waiver.
5. The undersigned understand that mill and tunnel sites may also be listed upon this waiver and be waived from payment of the maintenance fee; and that a notice of intent to hold for these sites is required to be recorded by the December 30th immediately following the filing of this waiver.
6. The undersigned understand and acknowledge that pursuant to 43 U.S.C. 1212 and 18 U.S.C. 1001; the filing or recording of a false, fictitious, or fraudulent document with the Bureau of Land Management may result in a fine of up to $250,000, a prison term not to exceed five years, or both.
7. The mining claims, mill or tunnel sites for which this waiver from payment of the maintenance fees is requested are:

	CLAIM OR SITE NAME	BLM RECORDATION SERIAL NUMBER
1.	Gold Bell #1	117907
2.	Gold Bell #2	117908
3.	Gold Bell #17	117923
4.	Gold Bell #18	117924
5.	Silver Bell #9	117955
6.	Silver Bell #10	117956
7.	Silver Bell #11	117957
8.	Silver Bell #12	117958
9.	Tiger Bell #1	116255
10.	Tiger Bell #8	116262

The owner(s) (claimants) of the above mining claims and sites are:

Anna Stewart
(Owner's Name - Please Print)

(Owner's Signature)

8-10-04

229 Ward Parkway, Apt 904-A
(Street or P.O. Box)

Kansas City, (City) MO (State) 64112 (Zip Code)

(Owner's Name - Please Print)

(Owner's Signature)

(Street or P.O. Box)

(City) (State) (Zip Code)

(Owner's Name - Please Print)

(Owner's Signature)

(Street or P.O. Box)

(City) (State) (Zip Code)

RECEIVED
B.L.M. AZ STATE OFFICE
2004 AUG 19 P 3:50
PHOENIX, ARIZONA

ENTERED IN COMPUTER
8 10/7/04

(Continued on next page)

(Owner's Name - Please Print)	(Owner's Signature)		
(Street or P.O. Box)	(City)	(State)	(Zip Code)
(Owner's Name - Please Print)	(Owner's Signature)		
(Street or P.O. Box)	(City)	(State)	(Zip Code)
(Owner's Name - Please Print)	(Owner's Signature)		
(Street or P.O. Box)	(City)	(State)	(Zip Code)
(Owner's Name - Please Print)	(Owner's Signature)		
(Street or P.O. Box)	(City)	(State)	(Zip Code)

INSTRUCTIONS

1. This certification is made under the provisions of § 1744 of Title 43 and § 28-28k of Title 30 of the United States Code; and the regulations thereunder (43 CFR Part 3830).
2. The claimant(s) **must** fill in the dates in paragraph 1 for the beginning and ending of the assessment year for which this waiver is sought.
3. The claimant(s) **must** fill in the date in paragraph 2 for the beginning of the assessment year for which this waiver is sought.
4. All claim and site names and Bureau of Land Management (BLM) serial numbers **must** be listed for the mining claims, mill sites, and tunnel sites for which the waiver is sought.
5. All owners of the mining claims, mill sites, and tunnel sites and their addresses **must** be given.
6. This waiver form **must** be signed by all the claimants or their designated agent, in original form. If an agent is designated, a notarized designation of agent, signed by all of the claimants with proper address given, **must** be submitted with this waiver.
7. This form **must** be filed no later than September 1st for the upcoming assessment year in the BLM State Office where the mining claims or sites are recorded, or the waiver cannot be granted by the BLM. (Example: to obtain a waiver for the assessment year 2000, which begins at noon on September 1, 1999, you **must** qualify for and file for a waiver no later than September 1, 1999 in the proper BLM State Office).
8. For all mining claims which require assessment work, you **must** record an affidavit of labor on or before the December 30th immediately following the filing of this waiver. For all other mining claims or sites waived, you **must** record a notice of intent to hold on or before the December 30th immediately following the filing of this waiver.
9. Mill and tunnel sites may also be listed upon this waiver and be waived from payment of the maintenance fee. A notice of intent to hold for these sites is required to be filed by the December 30th following the filing of this waiver.

NOTICE/BURDEN HOURS STATEMENT

The Privacy Act of 1974 and the regulations in 43 CFR 2.48(d) provide that you be furnished the following information in connection with the information required by this certification of waiver from rental fees.

AUTHORITY: 30 U.S.C. 28-28k; 43 U.S.C. 1201, 1457, 1740, and 1744; and 43 CFR 3830.

PRINCIPLE PURPOSE: This information is to be used to verify that the owner(s) (claimants) of a mining claim has complied with 30 U.S.C. 28f and is entitled to perform assessment work in lieu of paying the maintenance fee for the mining claims listed on this form.

ROUTINE USE: (1) Adjudication of the claimant(s) certification of waiver from paying the maintenance fee otherwise required by 30 U.S.C. 28f. (2) Disclosure may be made to appropriate Federal agencies when location is made within the agency's geographic area of responsibility. (3) Information from the record and/or the record will be transferred to the appropriate Federal, State, or local agency, or a member of the public in response to a specific request for pertinent information. (4) Information may also be provided to the Department of Justice or in a proceeding before a court or adjudicative body; or to Federal, State, local or foreign agencies when needed for enforcement of civil or criminal codes or applicable regulations concerning title rights upon the public land.

EFFECT OF NOT PROVIDING INFORMATION: Disclosure of this information is required by 30 U.S.C. 28f and 43 CFR Part 3830 for those qualified claimants wishing to take the small miner waiver allowed. Failure to supply the information required in this form to support the claimants certification of waiver from payment of the otherwise required maintenance fees will result in the waiver being disallowed and the mining claims subject to forfeiture by BLM under 30 U.S.C. 28i.

The Paperwork Reduction Act of 1995 requires us to inform you that:

This information is being collected to allow the BLM to determine if you qualify for a waiver from the payment of $100 per mining claim or site maintenance fee established in 30 U.S.C. 28f and the implementing regulations at 43 CFR 3830. A response to this request is required in accordance with the statute to obtain your benefit.

BLM would like you to know that you do not have to respond to this, or any other, Federal agency-sponsored information collection unless it displays a currently valid OMB control number.

Public reporting burden for this form is estimated to average 8 minutes (0.133 hours) per response, including time to review instructions, gathering and maintaining data, and completing and reviewing the form. Direct comments regarding this burden estimate, or any other aspect of this form, to the U.S. Department of the Interior, Bureau of Land Management (1004-0114), Bureau Information Collection Clearance Officer (WO-630), Mail Stop 401 LS, 1849 C St., N.W., Washington, D.C. 20240.

PHOENIX, ARIZONA

FOR OFFICIAL USE ONLY

2000 APR 19 P 2:50

RECEIVED
B.L.M. AZ STATE OFFICE

PAGE 3 OF 5
BK 4611 PG 377 FEE#2003063543

Amc 116255
Amc 116235

Form 3830-2
(January 2000)

UNITED STATES
DEPARTMENT OF THE INTERIOR
BUREAU OF LAND MANAGEMENT

FMC

FORM APPROVED
OMB NO. 1004-0114
Expires: December 31, 2002

MAINTENANCE FEE WAIVER CERTIFICATION

SEE INSTRUCTIONS ON REVERSE

1. This small miner waiver is filed for the assessment year beginning at noon on September 1, 2003 and ending at noon on September 1, 2004.
2. The undersigned and all related parties owned ten or fewer mining claims, mill, or tunnel sites located and maintained on Federal lands in the United States of America on September 1, 2003.
3. The undersigned have performed the assessment work **required by law** for each mining claim listed **prior to filing this waiver** and understand that by filing this form; an affidavit of assessment work **must** be recorded by the December 30th following the filing of this waiver.
4. The undersigned understand that if the assessment work obligation has not yet come due under 30 U.S.C. 28 (for those claims in their first assessment year only); a notice of intent to hold reciting this condition **must** be recorded by the December 30th following the filing of this waiver.
5. The undersigned understand that mill and tunnel sites may also be listed upon this waiver and be waived from payment of the maintenance fee; and that a notice of intent to hold for these sites is required to be recorded by the December 30th immediately following the filing of this waiver.
6. The undersigned understand and acknowledge that pursuant to 43 U.S.C. 1212 and 18 U.S.C. 1001; the filing or recording of a false, fictitious, or fraudulent document with the Bureau of Land Management may result in a fine of up to $250,000, a prison term not to exceed five years, or both.
7. The mining claims, mill or tunnel sites for which this waiver from payment of the maintenance fees is requested are:

	CLAIM OR SITE NAME	BLM RECORDATION SERIAL NUMBER
1.	Tiger Bell #10	116264
2.	Tiger Bell #11	116265
3.	Tiger Bell #12	116266
4.	Tiger Bell #13	116267
5.	Tiger Bell #14	116268
6.	Blue Bell #10	116244
7.	Blue Bell #11	116245
8.		
9.		
10.		

The owner(s) (claimants) of the above mining claims and sites are:

William J. Chirgwin
(Owner's Name - Please Print)

William J. Chirgwin
(Owner's Signature)

P.O. Box 1558
(Street or P.O. Box)

Dolan Springs (City) AZ (State) 86441 (Zip Code)

(Owner's Name - Please Print)

(Owner's Signature)

(Street or P.O. Box)

(City) (State) (Zip Code)

(Owner's Name - Please Print)

(Owner's Signature)

(Street or P.O. Box)

(City) (State) (Zip Code)

TRED INTO COMPUTER

(Continued on reverse)

(Owner's Name - Please Print) (Owner's Signature)

(Street or P.O. Box) (City) (State) (Zip Code)

(Owner's Name - Please Print) (Owner's Signature)

(Street or P.O. Box) (City) (State) (Zip Code)

(Owner's Name - Please Print) (Owner's Signature)

(Street or P.O. Box) (City) (State) (Zip Code)

(Owner's Name - Please Print) (Owner's Signature)

(Street or P.O. Box) (City) (State) (Zip Code)

INSTRUCTIONS

1. This certification is made under the provisions of § 1744 of Title 43 and § 28-28k of Title 30 of the United States Code; and the regulations thereunder (43 CFR Part 3830).
2. The claimant(s) **must** fill in the dates in paragraph 1 for the beginning and ending of the assessment year for which this waiver is sought.
3. The claimant(s) **must** fill in the date in paragraph 2 for the beginning of the assessment year for which this waiver is sought.
4. All claim and site names and Bureau of Land Management (BLM) serial numbers **must** be listed for the mining claims, mill sites, and tunnel sites for which the waiver is sought.
5. All owners of the mining claims, mill sites, and tunnel sites and their addresses **must** be given.
6. This waiver form **must** be signed by all the claimants or their designated agent, in original form. If an agent is designated, a notarized designation of agent, signed by all of the claimants with proper address given, **must** be submitted with this waiver.
7. This form **must** be filed no later than September 1st for the upcoming assessment year in the BLM State Office where the mining claims or sites are recorded, or the waiver cannot be granted by the BLM. (Example: to obtain a waiver for the assessment year 2000, which begins at noon on September 1, 1999, you **must** qualify for and file for a waiver no later than September 1, 1999 in the proper BLM State Office).
8. For all mining claims which require assessment work, you **must** record an affidavit of labor on or before the December 30th immediately following the filing of this waiver. For all other mining claims or sites waived, you **must** record a notice of intent to hold on or before the December 30th immediately following the filing of this waiver.
9. Mill and tunnel sites may also be listed upon this waiver and be waived from payment of the maintenance fee. A notice of intent to hold for these sites is required to be filed by the December 30th following the filing of this waiver.

NOTICE/BURDEN HOURS STATEMENT

The Privacy Act of 1974, *as amended,* and the regulation in 43 CFR 2.48(d) provide that you be furnished the following information in connection with the information required by this certification of waiver from rental fees.

AUTHORITY: 30 U.S.C. 28-28k; 43 U.S.C. 1201, 1457, 1740, and 1744; and 43 CFR 3830.

PRINCIPLE PURPOSE: This information is to be used to verify that the owner(s) (claimants) of a mining claim has complied with 30 U.S.C. 28f and is entitled to perform assessment work in lieu of paying the maintenance fee for the mining claims listed on this form.

ROUTINE USE: (1) Adjudication of the claimant(s) certification of waiver from paying the maintenance fee otherwise required by 30 U.S.C. 28f. (2) Disclosure may be made to appropriate Federal agencies when location is made within the agency's geographic area of responsibility. (3) Information from the record and/or the record will be transferred to the appropriate Federal, State, or local agency, or a member of the public in response to a specific request for pertinent information. (4) Information may also be provided to the Department of Justice or in a proceeding before a court or adjudicative body; or to Federal, State, local or foreign agencies when needed for enforcement of civil or criminal codes or applicable regulations concerning title rights upon the public land.

EFFECT OF NOT PROVIDING INFORMATION: Disclosure of this information is required by 30 U.S.C. 28f and 43 CFR Part 3830 for those qualified claimants wishing to take the small miner waiver allowed. Failure to supply the information required in this form to support the claimants certification of waiver from payment of the otherwise required maintenance fees will result in the waiver being disallowed and the mining claims subject to forfeiture by BLM under 30 U.S.C. 28i.

The Paperwork Reduction Act of 1995 requires us to inform you that:

This information is being collected to allow the BLM to determine if you qualify for a waiver from the payment of $100 per mining claim or site maintenance fee established in 30 U.S.C. 28f and the implementing regulations at 43 CFR 3830. A response to this request is required in accordance with the statute to obtain your benefit.

BLM would like you to know that you do not have to respond to this, or any other, Federal agency-sponsored information collection unless it displays a currently valid OMB control number.

Public reporting burden for this form is estimated to average 8 minutes (0.133 hours) per response, including time to review instructions, gathering and maintaining data, and completing and reviewing the form. Direct comments regarding this burden estimate, or any other aspect of this form, to the U.S. Department of the Interior, Bureau of Land Management, (1004-0114) Bureau Clearance Officer (WO-630), Mail Stop 401 LS, 1849 C St., N.W.,Washington, D.C. 20240.

PHOENIX, ARIZONA

FOR OFFICIAL USE ONLY

2003 AUG 11 P 12:13

RECEIVED
B.L.M. AZ STATE OFFICE

20030635543 BK 4611 PG 375
OFFICIAL RECORDS OF MOHAVE COUNTY
JOAN MC CALL, MOHAVE COUNTY RECORDER
07/31/2003 09:17A PAGE 1 OF 5
WILLIAM J CHIRGWIN
RECORDING FEE 19.00

Return Document to:
William J. Chirgwin
P.O. Box 1558
Dolan Springs, AZ 86441
Telephone: 928-767-3739

A3850-1(NOV.2001)

No. of Claims: 7 x $5 = 35.00
Receipt No.: 121320 Check No.: Cash
Init: MC
FOR BLM USE ONLY

☑ **AFFIDAVIT OF PERFORMANCE OF ANNUAL WORK.** Also fill in Items 1 through 9 and the reverse side of this document.

☐ **NOTICE OF INTENTION TO HOLD.** I intend to hold the claims(s)/site(s) listed on the reverse side of this document for the calendar year 20_____. Also fill in Items 1 through 4 and Item 9.

Notices of Intention to Hold are for mill sites and tunnel sites or for mining claims when assessment work has not been done, regardless of whether the annual assessment has been suspended, deferred, or not yet accrued. The filing of a Notice of Intention to Hold shall not relieve the owner of complying with federal and state laws pertaining to the performance of annual assessment work. Notices of Intention to Hold for mill sites or tunnel sites need not be county recorded. For mining claims the form filed with the Bureau of Land Management (BLM) must be identical to the one that was or will be filed with the county.

Evidence of Annual Assessment Work or a Notice of Intention to Hold must be filed each calendar year following the calendar year in which the claim/site was located. **All claims listed on a single affidavit must be contiguous.**

1. State of Arizona, County of Mohave ss:
2. I, (Name) William J. Chirgwin
3. Reside at (Address) 1558

City Dolan Springs, County Mohave, State AZ Zip 86441

being duly sworn, deposes and says that he/she is a citizen of the United States, more than eighteen years of age, that all of the facts set forth in this affidavit/notice, subject to the provisions and penalties of 18 U.S.C. 1001 pertaining to the filing of false, fictitious, or fraudulent statements with the United States, are true and correct according to the best of my knowledge, information and belief.

4. Owner's name and address (If not shown in Items 1-3 above). **Check here if this is a change of address.** ☒

5. That I am personally acquainted with the mining claim(s). The work and improvements were made by and at the expense of the owner(s) of said claim(s). Said contiguous group of claims, listed on the reverse side of this document, are situated in the Weaver Mining District, Mohave County, Arizona.

6. That between the dates starting at 12 o'clock noon on September 1, 2002 and ending at 12 o'clock noon on September 1, 2003 at least $ 700.00 Dollars worth of work and improvements were done and performed upon said claim(s) or upon one or more of a contiguous group of claims for the benefit of all, or wholly or partly outside of a contiguous group of claims for the benefit of all, not including the location work.

7. That the following persons were employed to perform the work and improvements described herein:
Kent Dobbins,Don Stewart,Bill Chirgwin,Lee Wilson,Beth Wilson & others.

ENTERED INTO COMPUTER

8. That the work and improvements performed were: Graded the existing roads and repaired the washed out areas. Removed ore by hand, pick and shovel from the claims for processing. Grinding of ore done in rented ball mill, processing done on U-Tech table, and some experimenting at electro-plating. Areas where ore was removed, we reclaimed by hand.

9. Dated: July 31, 2003 Signature: William J. Chirgwin

SUBSCRIBED AND SWORN TO before me, a Notary Public, this 31ST day of July, 2003
by WILLIAM J. CHIRGWIN
Notary Public Connie A Gramlick
MY COMMISSION EXPIRES 10-10-2005

OFFICIAL SEAL
CONNIE A. GRAMLICK
NOTARY PUBLIC-ARIZONA
MOHAVE COUNTY
My Comm. Expires Oct. 10, 2005

If the claims/sites have consecutive BLM numbers and are in the same Township, Range and Section(s), they may be listed as follows:

Sample 1 - 10	A MC 19640 - 49	Dkt/Pg 1025/1-10 Recording #9106173-82	4N	20W	36

Claim/Site Name	Serial Number	Dkt/Pg or Record # of Orig Location Notice	TWN SHP	RNG	SEC(S)
Tiger Bell #10	AMC 116264	DKT/Pg 673/11&12	26N	21W	24&25
Tiger Bell #11	AMC 116265	DKT/Pg 673/13&14	26N	21W	24&25
Tiger Bell #12	AMC 116266	DKT/Pg 673/15&16	26N	21W	24&25
Tiger Bell #13	AMC 116267	DKT/Pg 673/17&18	26N	21W	24&25
Tiger Bell #14	AMC 116268	DKT/Pg 673/19&20	26N	21W	24&25
Blue Bell #10	AMC 116244	DKT/Pg 672/971&972	26N	20&21W	30
Blue Bell #11	AMC 116245	DKT/Pg 672/973&974	26N	20&21W	30

BLM requires a$5 nonrefundable service charge for each mining claim, mill site or tunnel site payable on or before December 30th (not the 31st). Mail to:

Bureau of Land Management
222 North Central Avenue
Phoenix, Arizona 85004-2203
602-417-9200
www.az.blm.gov

This form is for the purpose of complying with the laws of the United States Department of the Interior, Bureau of Land Management and the State of Arizona pertaining to assessment work and/or notice of intention to hold. 30 U.S.C. 28, 43 CFR 3833.2, ARS 27-208. Subject to Paperwork Reduction Act and Privacy Act statements available at the BLM AZ State Office. This form is not copyrighted. It may be reproduced without permission.

RECEIVED
2003 AUG 11 P 12:
B.L.M. AZ STATE OFFICE
PHOENIX, ARIZONA
BLM Date Stamp

United States Department of the Interior
Bureau of Land Management
BUSINESS & SUPPORT SVCS DIV
222 N CENTRAL AVE
PHOENIX, AZ 85004 -2203
Phone: (602) 417-9200

Receipt	
No:	727320

Transaction #: 756657
Date of Transaction: 08/11/2003

CUSTOMER:	KENT DOBBINS BOX 1630 DOLAN SPRINGS,AZ 86441

LINE #	QTY	DESCRIPTION	REMARKS	UNIT PRICE	TOTAL
1	1.00	LOCATABLE MINERALS / MINING CLAIMS-NOT NEW-UNADJUD,ONE AUTH NO. ONLY / MINING CLAIM MONEY RECEIVED (455) **CASES:** AMC117968/$260.00	POL 2003 (52)	- n/a -	260.00
				TOTAL:	**$260.00**

PAYMENT INFORMATION				
1	AMOUNT:	$260.00	POSTMARKED:	N/A
	TYPE:	CASH	RECEIVED:	08/11/2003
	NAME:	DOBBINS, KENT BOX 1630 DOLAN SPRINGS AZ 86441		

REMARKS

This receipt was generated by the automated BLM Collections and Billing System and is a paper representation of a portion of the official electronic record contained therein.

Also see AMC 117939
(Lead files) 116235
356471
117907
116255
107667
116254

ENTERED INTO COMPUTER

162

Amc117907
117939
116255

Form 3830-2
(January 2000)

UNITED STATES
DEPARTMENT OF THE INTERIOR
BUREAU OF LAND MANAGEMENT

MAINTENANCE FEE WAIVER CERTIFICATION

SEE INSTRUCTIONS ON REVERSE

FORM APPROVED
OMB NO. 1004-0114
Expires: December 31, 2002

1. This small miner waiver is filed for the assessment year beginning at noon on September 1, 2003 and ending at noon on September 1, 2004.
2. The undersigned and all related parties owned ten or fewer mining claims, mill, or tunnel sites located and maintained on Federal lands in the United States of America on September 1, 2003.
3. The undersigned have performed the assessment work **required by law** for each mining claim listed **prior to filing this waiver** and understand that by filing this form; an affidavit of assessment work **must** be recorded by the December 30th following the filing of this waiver.
4. The undersigned understand that if the assessment work obligation has not yet come due under 30 U.S.C. 28 (for those claims in their first assessment year only); a notice of intent to hold reciting this condition **must** be recorded by the December 30th following the filing of this waiver.
5. The undersigned understand that mill and tunnel sites may also be listed upon this waiver and be waived from payment of the maintenance fee; and that a notice of intent to hold for these sites is required to be recorded by the December 30th immediately following the filing of this waiver.
6. The undersigned understand and acknowledge that pursuant to 43 U.S.C. 1212 and 18 U.S.C. 1001; the filing or recording of a false, fictitious, or fraudulent document with the Bureau of Land Management may result in a fine of up to $250,000, a prison term not to exceed five years, or both.
7. The mining claims, mill or tunnel sites for which this waiver from payment of the maintenance fees is requested are:

	CLAIM OR SITE NAME	BLM RECORDATION SERIAL NUMBER
1.	Gold Bell #1	117907
2.	Gold Bell #2	117908
3.	Gold Bell #17	117923
4.	Gold Bell #18	117924
5.	Silver Bell #9	117955
6.	Silver Bell #10	117956
7.	Silver Bell #11	117957
8.	Silver Bell #12	117958
9.	Tiger Bell #1	116255
10.	Tiger Bell #8	116262

The owner(s) (claimants) of the above mining claims and sites are:

Anna Stewart
(Owner's Name - Please Print)

(Owner's Signature)

3804 Eaglescliff
(Street or P.O. Box)

Springfield (City) MO (State) 65809 (Zip Code)

(Owner's Name - Please Print)

(Owner's Signature)

(Street or P.O. Box)

(City) (State) (Zip Code)

(Owner's Name - Please Print)

(Owner's Signature)

(Street or P.O. Box)

(City) (State) (Zip Code)

(Continued on reverse)

ENTERED INTO COMPUTER
3/5/03 QB

(Owner's Name - Please Print)	(Owner's Signature)		
(Street or P.O. Box)	(City)	(State)	(Zip Code)
(Owner's Name - Please Print)	(Owner's Signature)		
(Street or P.O. Box)	(City)	(State)	(Zip Code)
(Owner's Name - Please Print)	(Owner's Signature)		
(Street or P.O. Box)	(City)	(State)	(Zip Code)
(Owner's Name - Please Print)	(Owner's Signature)		
(Street or P.O. Box)	(City)	(State)	(Zip Code)

INSTRUCTIONS

1. This certification is made under the provisions of § 1744 of Title 43 and § 28-28k of Title 30 of the United States Code; and the regulations thereunder (43 CFR Part 3830).
2. The claimant(s) **must** fill in the dates in paragraph 1 for the beginning and ending of the assessment year for which this waiver is sought.
3. The claimant(s) **must** fill in the date in paragraph 2 for the beginning of the assessment year for which this waiver is sought.
4. All claim and site names and Bureau of Land Management (BLM) serial numbers **must** be listed for the mining claims, mill sites, and tunnel sites for which the waiver is sought.
5. All owners of the mining claims, mill sites, and tunnel sites and their addresses **must** be given.
6. This waiver form **must** be signed by all the claimants or their designated agent, in original form. If an agent is designated, a notarized designation of agent, signed by all of the claimants with proper address given, **must** be submitted with this waiver.
7. This form **must** be filed no later than September 1st for the upcoming assessment year in the BLM State Office where the mining claims or sites are recorded, or the waiver cannot be granted by the BLM. (Example: to obtain a waiver for the assessment year 2000, which begins at noon on September 1, 1999, you **must** qualify for and file for a waiver no later than September 1, 1999 in the proper BLM State Office).
8. For all mining claims which require assessment work, you **must** record an affidavit of labor on or before the December 30th immediately following the filing of this waiver. For all other mining claims or sites waived, you **must** record a notice of intent to hold on or before the December 30th immediately following the filing of this waiver.
9. Mill and tunnel sites may also be listed upon this waiver and be waived from payment of the maintenance fee. A notice of intent to hold for these sites is required to be filed by the December 30th following the filing of this waiver.

NOTICE/BURDEN HOURS STATEMENT

The Privacy Act of 1974, *as amended,* and the regulation in 43 CFR 2.48(d) provide that you be furnished the following information in connection with the information required by this certification of waiver from rental fees.

AUTHORITY: 30 U.S.C. 28-28k; 43 U.S.C. 1201, 1457, 1740, and 1744; and 43 CFR 3830.

PRINCIPLE PURPOSE: This information is to be used to verify that the owner(s) (claimants) of a mining claim has complied with 30 U.S.C. 28f and is entitled to perform assessment work in lieu of paying the maintenance fee for the mining claims listed on this form.

ROUTINE USE: (1) Adjudication of the claimant(s) certification of waiver from paying the maintenance fee otherwise required by 30 U.S.C. 28f. (2) Disclosure may be made to appropriate Federal agencies when location is made within the agency's geographic area of responsibility. (3) Information from the record and/or the record will be transferred to the appropriate Federal, State, or local agency, or a member of the public in response to a specific request for pertinent information. (4) Information may also be provided to the Department of Justice or in a proceeding before a court or adjudicative body; or to Federal, State, local or foreign agencies when needed for enforcement of civil or criminal codes or applicable regulations concerning title rights upon the public land.

EFFECT OF NOT PROVIDING INFORMATION: Disclosure of this information is required by 30 U.S.C. 28f and 43 CFR Part 3830 for those qualified claimants wishing to take the small miner waiver allowed. Failure to supply the information required in this form to support the claimants certification of waiver from payment of the otherwise required maintenance fees will result in the waiver being disallowed and the mining claims subject to forfeiture by BLM under 30 U.S.C. 28i.

The Paperwork Reduction Act of 1995 requires us to inform you that:

This information is being collected to allow the BLM to determine if you qualify for a waiver from the payment of $100 per mining claim or site maintenance fee established in 30 U.S.C. 28f and the implementing regulations at 43 CFR 3830. A response to this request is required in accordance with the statute to obtain your benefit.

BLM would like you to know that you do not have to respond to this, or any other, Federal agency-sponsored information collection unless it displays a currently valid OMB control number.

Public reporting burden for this form is estimated to average 8 minutes (0.133 hours) per response, including time to review instructions, gathering and maintaining data, and completing and reviewing the form. Direct comments regarding this burden estimate, or any other aspect of this form, to the U.S. Department of the Interior, Bureau of Land Management, (1004-0114) Bureau Clearance Officer (WO-630), Mail Stop 401 LS, 1849 C St., N.W.,Washington, D.C. 20240.

FOR OFFICIAL USE ONLY

PHOENIX, ARIZONA
2003 AUG 11 A 11:52
RECEIVED
B.L.M. AZ STATE OFFICE

2003066797 BK 4626 PG 324
OFFICIAL RECORDS OF MOHAVE COUNTY
JOAN MC CALL, MOHAVE COUNTY RECORDER
08/11/2003 07:55A PAGE 1 OF 2
DON STEWART
RECORDING FEE 19.00

Return Document to:
Kenny Stewart
3037 S. Kansas Expressway
Springfield, MO 65807
Telephone: _____

A3850-1(NOV.2001)

No. of Claims: 10 x $5 = 50.00
Receipt No.: 122289 Check No.: CC
Init: MC
FOR BLM USE ONLY

☒ **AFFIDAVIT OF PERFORMANCE OF ANNUAL WORK.** Also fill in Items 1 through 9 and the reverse side of this document.

☐ **NOTICE OF INTENTION TO HOLD.** I intend to hold the claims(s)/site(s) listed on the reverse side of this document for the calendar year 20____. Also fill in Items 1 through 4 and Item 9.

Notices of Intention to Hold are for mill sites and tunnel sites or for mining claims when assessment work has not been done, regardless of whether the annual assessment has been suspended, deferred, or not yet accrued. The filing of a Notice of Intention to Hold shall not relieve the owner of complying with federal and state laws pertaining to the performance of annual assessment work. Notices of Intention to Hold for mill sites or tunnel sites need not be county recorded. For mining claims the form filed with the Bureau of Land Management (BLM) must be identical to the one that was or will be filed with the county.

Evidence of Annual Assessment Work or a Notice of Intention to Hold must be filed each calendar year following the calendar year in which the claim/site was located. **All claims listed on a single affidavit must be contiguous.**

1. State of Arizona, County of Mohave ss:
2. I, (Name) Kenny Stewart
3. Reside at (Address) 3037 S. Kansas Expressway
City Springfield, County _____, State MO Zip 65807

being duly sworn, deposes and says that he/she is a citizen of the United States, more than eighteen years of age, that all of the facts set forth in this affidavit/notice, subject to the provisions and penalties of 18 U.S.C. 1001 pertaining to the filing of false, fictitious, or fraudulent statements with the United States, are true and correct according to the best of my knowledge, information and belief.

4. Owner's name and address (If not shown in Items 1-3 above). **Check here if this is a change of address.** ☒
Kenny Stewart
3037 S. Kansas Expressway, Springfield, MO 65807

5. That I am personally acquainted with the mining claim(s). The work and improvements were made by and at the expense of the owner(s) of said claim(s). Said contiguous group of claims, listed on the reverse side of this document, are situated in the Weaver Mining District, Mohave County, Arizona.

6. That between the dates starting at 12 o'clock noon on September 1, 2002 and ending at 12 o'clock noon on September 1, 2003 at least $ 1,000.00 Dollars worth of work and improvements were done and performed upon said claim(s) or upon one or more of a contiguous group of claims for the benefit of all, or wholly or partly outside of a contiguous group of claims for the benefit of all, not including the location work.

7. That the following persons were employed to perform the work and improvements described herein:
Kent Dobbins, Don Stewart, Bill Chirgwin, Lee Wilson, Beth Wilson & others.

ENTERED INTO COMPUTER
8/15/03 CB

8. That the work and improvements performed were: Graded the existing roads & repaired the washed out areas. Removed ore by hand, pick & shovel from the claims for processing. Grinding of ore done in rented ball mill, processing done on U-Tech table & some experimenting at electroplating. Areas where ore was removed we reclaimed by hand.

9. Dated: 7/24/03 Signature: [signature]

SUBSCRIBED AND SWORN TO before me, a Notary Public, this 24 day of July, 2003

by Carla R. Stephens

Notary Public [signature]

MY COMMISSION EXPIRES 12-19-06

CARLA R. STEPHENS
Notary Public – Notary Seal
STATE OF MISSOURI
Greene County
My Commission Expires Dec. 19, 2006

If the claims/sites have consecutive BLM numbers and are in the same Township, Range and Section(s), they may be listed as follows:

Sample 1 - 10	A MC 19640 - 49	Dkt/Pg 1025/1-10 Recording #9106173-82	4N	20W	36

Claim/Site Name	Serial Number	Dkt/Pg or Record # of Orig Location Notice	TWN SHP	RNG	SEC(S)
Blue Bell #9	AMC 116243	DKT/Pg 672/969&970	26N	20W	19&30
Blue Bell #12	AMC 116246	DKT/Pg 672/975&976	26N	20W	19&30
Blue Bell #13	AMC 116247	DKT/Pg 672/977&978	26N	20W	19&30
Blue Bell #14	AMC 116248	DKT/Pg 672/979&980	26N	20W	19&30
Blue Bell #15	AMC 116249	DKT/Pg 672/981&982	26N	20W	19&30
Blue Bell #16	AMC 116250	DKT/Pg 672/983&984	26N	20W	19&30
Blue Bell #17	AMC 116251	DKT/Pg 672/985&986	26N	20W	19&30
Blue Bell #18	AMC 116252	DKT/Pg 672/987&988	26N	20W	19&30
Blue Bell #19	AMC 116253	DKT/Pg 672/989&990	26N	20W	19&30
Blue Bell #20	AMC 116254	DKT/Pg 672/991&992	26N	20W	19&30

BLM requires a $5 nonrefundable service charge for each mining claim, mill site or tunnel site payable on or before December 30th (not the 31st). Mail to:

Bureau of Land Management
222 North Central Avenue
Phoenix, Arizona 85004-2203
602-417-9200
www.az.blm.gov

This form is for the purpose of complying with the laws of the United States Department of the Interior, Bureau of Land Management and the State of Arizona pertaining to assessment work and/or notice of intention to hold. 30 U.S.C. 28, 43 CFR 3833.2, ARS 27-208. Subject to Paperwork Reduction Act and Privacy Act statements available at the BLM AZ State Office. This form is not copyrighted. It may be reproduced without permission.

PHOENIX, ARIZONA
2003 AUG 11 A 11:57
B.L.M. AZ STATE OFFICE
RECEIVED
BLM Date Stamp

United States Department of the Interior
Bureau of Land Management
BUSINESS & SUPPORT SVCS DIV
222 N CENTRAL AVE
PHOENIX, AZ 85004 -2203
Phone: (602) 417-9200

Receipt	
No:	727289

Transaction #: 756628
Date of Transaction: 08/11/2003

CUSTOMER:	STEWART L DONALD 1837 W CAMINO LN SPRINGFIELD,MO 65810

LINE #	QTY	DESCRIPTION	REMARKS	UNIT PRICE	TOTAL
1	1.00	LOCATABLE MINERALS / MINING CLAIMS-NOT NEW-UNADJUD,ONE AUTH NO. ONLY / MINING CLAIM MONEY RECEIVED (455) **CASES:** AMC116243/$230.00	POL 2003 (46)	- n/a -	230.00
				TOTAL:	**$230.00**

PAYMENT INFORMATION

NOTE: Items will appear on credit card statement as "Bureau of Land Management".

1	AMOUNT:	$230.00	POSTMARKED:	N/A
	TYPE:	CREDIT CARD	RECEIVED:	08/11/2003
	NAME:	DONALD, STEWART L 1837 W CAMINO LN SPRINGFIELD MO 65810		
	CARD NO:	XXXXXXXXXXXX5372	AUTH CODE:	011034
	NAME ON CARD:	STEWART/DONALD L		
	EXPIRES:	07/31/2004		
	SIGNATURE:	Donald Stewart		

REMARKS

This receipt was generated by the automated BLM Collections and Billing System and is a paper representation of a portion of the official electronic record contained therein.

Also see AMC 117939 117907
116255
107667

166

Amc 117939

Amc 116255

Form 3830-2
(January 2000)

UNITED STATES
DEPARTMENT OF THE INTERIOR
BUREAU OF LAND MANAGEMENT

FORM APPROVED
OMB NO. 1004-0114
Expires: December 31, 2002

MAINTENANCE FEE WAIVER CERTIFICATION

SEE INSTRUCTIONS ON REVERSE

1. This small miner waiver is filed for the assessment year beginning at noon on September 1, 2003 and ending at noon on September 1, 2004.
2. The undersigned and all related parties owned ten or fewer mining claims, mill, or tunnel sites located and maintained on Federal lands in the United States of America on September 1, 2003
3. The undersigned have performed the assessment work **required by law** for each mining claim listed **prior to filing this waiver** and understand that by filing this form; an affidavit of assessment work **must** be recorded by the December 30th following the filing of this waiver.
4. The undersigned understand that if the assessment work obligation has not yet come due under 30 U.S.C. 28 (for those claims in their first assessment year only); a notice of intent to hold reciting this condition **must** be recorded by the December 30th following the filing of this waiver.
5. The undersigned understand that mill and tunnel sites may also be listed upon this waiver and be waived from payment of the maintenance fee; and that a notice of intent to hold for these sites is required to be recorded by the December 30th immediately following the filing of this waiver.
6. The undersigned understand and acknowledge that pursuant to 43 U.S.C. 1212 and 18 U.S.C. 1001; the filing or recording of a false, fictitious, or fraudulent document with the Bureau of Land Management may result in a fine of up to $250,000, a prison term not to exceed five years, or both.
7. The mining claims, mill or tunnel sites for which this waiver from payment of the maintenance fees is requested are:

	CLAIM OR SITE NAME	BLM RECORDATION SERIAL NUMBER
1.	Silver Bell #1	117947
2.	Silver Bell #2	117948
3.	Silver Bell #3	117949
4.	Silver Bell #4	117950
5.	Silver Bell #5	117951
6.	Silver Bell #6	117952
7.	Silver Bell #7	117953
8.	Silver Bell #8	117954
9.	Tiger Bell #9	116263
10.	Tiger Bell #20	116274

The owner(s) (claimants) of the above mining claims and sites are:

Janet Eckman
(Owner's Name - Please Print)

X Janet Eckman
(Owner's Signature)

5888 S. Farm Rd 181
(Street or P.O. Box)

Springfield (City) MO (State) 65804 (Zip Code)

(Owner's Name - Please Print)

(Owner's Signature)

(Street or P.O. Box)

(City) (State) (Zip Code)

(Owner's Name - Please Print)

(Owner's Signature)

(Street or P.O. Box)

(City) (State) (Zip Code)

(Continued on reverse)

ENTERED INTO COMPUTER
8/25/03 QB

(Owner's Name - Please Print) (Owner's Signature)

(Street or P.O. Box) (City) (State) (Zip Code)

(Owner's Name - Please Print) (Owner's Signature)

(Street or P.O. Box) (City) (State) (Zip Code)

(Owner's Name - Please Print) (Owner's Signature)

(Street or P.O. Box) (City) (State) (Zip Code)

(Owner's Name - Please Print) (Owner's Signature)

(Street or P.O. Box) (City) (State) (Zip Code)

INSTRUCTIONS

1. This certification is made under the provisions of § 1744 of Title 43 and § 28-28k of Title 30 of the United States Code; and the regulations thereunder (43 CFR Part 3830).
2. The claimant(s) **must** fill in the dates in paragraph 1 for the beginning and ending of the assessment year for which this waiver is sought.
3. The claimant(s) **must** fill in the date in paragraph 2 for the beginning of the assessment year for which this waiver is sought.
4. All claim and site names and Bureau of Land Management (BLM) serial numbers **must** be listed for the mining claims, mill sites, and tunnel sites for which the waiver is sought.
5. All owners of the mining claims, mill sites, and tunnel sites and their addresses **must** be given.
6. This waiver form **must** be signed by all the claimants or their designated agent, in original form. If an agent is designated, a notarized designation of agent, signed by all of the claimants with proper address given, **must** be submitted with this waiver.
7. This form **must** be filed no later than September 1st for the upcoming assessment year in the BLM State Office where the mining claims or sites are recorded, or the waiver cannot be granted by the BLM. (Example: to obtain a waiver for the assessment year 2000, which begins at noon on September 1, 1999, you **must** qualify for and file for a waiver no later than September 1, 1999 in the proper BLM State Office).
8. For all mining claims which require assessment work, you **must** record an affidavit of labor on or before the December 30th immediately following the filing of this waiver. For all other mining claims or sites waived, you **must** record a notice of intent to hold on or before the December 30th immediately following the filing of this waiver.
9. Mill and tunnel sites may also be listed upon this waiver and be waived from payment of the maintenance fee. A notice of intent to hold for these sites is required to be filed by the December 30th following the filing of this waiver.

NOTICE/BURDEN HOURS STATEMENT

The Privacy Act of 1974, *as amended,* and the regulation in 43 CFR 2.48(d) provide that you be furnished the following information in connection with the information required by this certification of waiver from rental fees.

AUTHORITY: 30 U.S.C. 28-28k; 43 U.S.C. 1201, 1457, 1740, and 1744; and 43 CFR 3830.

PRINCIPLE PURPOSE: This information is to be used to verify that the owner(s) (claimants) of a mining claim has complied with 30 U.S.C. 28f and is entitled to perform assessment work in lieu of paying the maintenance fee for the mining claims listed on this form.

ROUTINE USE: (1) Adjudication of the claimant(s) certification of waiver from paying the maintenance fee otherwise required by 30 U.S.C. 28f. (2) Disclosure may be made to appropriate Federal agencies when location is made within the agency's geographic area of responsibility. (3) Information from the record and/or the record will be transferred to the appropriate Federal, State, or local agency, or a member of the public in response to a specific request for pertinent information. (4) Information may also be provided to the Department of Justice or in a proceeding before a court or adjudicative body; or to Federal, State, local or foreign agencies when needed for enforcement of civil or criminal codes or applicable regulations concerning title rights upon the public land.

EFFECT OF NOT PROVIDING INFORMATION: Disclosure of this information is required by 30 U.S.C. 28f and 43 CFR Part 3830 for those qualified claimants wishing to take the small miner waiver allowed. Failure to supply the information required in this form to support the claimants certification of waiver from payment of the otherwise required maintenance fees will result in the waiver being disallowed and the mining claims subject to forfeiture by BLM under 30 U.S.C. 28i.

The Paperwork Reduction Act of 1995 requires us to inform you that:

This information is being collected to allow the BLM to determine if you qualify for a waiver from the payment of $100 per mining claim or site maintenance fee established in 30 U.S.C. 28f and the implementing regulations at 43 CFR 3830. A response to this request is required in accordance with the statute to obtain your benefit.

BLM would like you to know that you do not have to respond to this, or any other, Federal agency-sponsored information collection unless it displays a currently valid OMB control number.

Public reporting burden for this form is estimated to average 8 minutes (0.133 hours) per response, including time to review instructions, gathering and maintaining data, and completing and reviewing the form. Direct comments regarding this burden estimate, or any other aspect of this form, to the U.S. Department of the Interior, Bureau of Land Management, (1004-0114) Bureau Clearance Officer (WO-630), Mail Stop 401 LS, 1849 C St., N.W.,Washington, D.C. 20240.

PHOENIX, ARIZONA

FOR OFFICIAL USE ONLY

2003 AUG 11 A 11:52

RECEIVED
B.L.M. AZ STATE OFFICE

25

20030667796 BK 4626 PG 322
OFFICIAL RECORDS OF MOHAVE COUNTY
JOAN MC CALL, MOHAVE COUNTY RECORDER
08/11/2003 07:54A PAGE 1 OF 2
DON STEWART
RECORDING FEE 19.00

Return Document to:
Janet Eckman
5888 S. Farm Rd. 181
Springfield, MO 65804
Telephone: _____

A3850-1(NOV.2001)

No. of Claims: 10 x $5 = 50.00
Receipt No.: 727289 Check No.: CC
Init: MC
FOR BLM USE ONLY

☒ **AFFIDAVIT OF PERFORMANCE OF ANNUAL WORK.** Also fill in Items 1 through 9 and the reverse side of this document.

☐ **NOTICE OF INTENTION TO HOLD.** I intend to hold the claims(s)/site(s) listed on the reverse side of this document for the calendar year 20____. Also fill in Items 1 through 4 and Item 9.

Notices of Intention to Hold are for mill sites and tunnel sites or for mining claims when assessment work has not been done, regardless of whether the annual assessment has been suspended, deferred, or not yet accrued. The filing of a Notice of Intention to Hold shall not relieve the owner of complying with federal and state laws pertaining to the performance of annual assessment work. Notices of Intention to Hold for mill sites or tunnel sites need not be county recorded. For mining claims the form filed with the Bureau of Land Management (BLM) must be identical to the one that was or will be filed with the county.

Evidence of Annual Assessment Work or a Notice of Intention to Hold must be filed each calendar year following the calendar year in which the claim/site was located. **All claims listed on a single affidavit must be contiguous.**

1. State of Arizona, County of Mohave ss:
2. I, (Name) Janet Eckman
3. Reside at (Address) 5888 S. Farm Rd. 181
City Springfield, County _____, State MO Zip 65804

being duly sworn, deposes and says that he/she is a citizen of the United States, more than eighteen years of age, that all of the facts set forth in this affidavit/notice, subject to the provisions and penalties of 18 U.S.C. 1001 pertaining to the filing of false, fictitious, or fraudulent statements with the United States, are true and correct according to the best of my knowledge, information and belief.

4. Owner's name and address (If not shown in Items 1-3 above). **Check here if this is a change of address.** ☐

5. That I am personally acquainted with the mining claim(s). The work and improvements were made by and at the expense of the owner(s) of said claim(s). Said contiguous group of claims, listed on the reverse side of this document, are situated in the Weaver Mining District, Mohave County, Arizona.

6. That between the dates starting at 12 o'clock noon on September 1, 2002 and ending at 12 o'clock noon on September 1, 2003 at least $ 1,000.00 Dollars worth of work and improvements were done and performed upon said claim(s) or upon one or more of a contiguous group of claims for the benefit of all, or wholly or partly outside of a contiguous group of claims for the benefit of all, not including the location work.

7. That the following persons were employed to perform the work and improvements described herein:
Kent Dobbins, Don Stewart, Bill Chirgwin, Lee Wilson, Beth Wilson, & others.

ENTERED INTO COMPUTER
8/25/03 QB

8. That the work and improvements performed were: Graded the existing roads & repaired the washed out areas. Removed ore by hand, pick & shovel from the claims for processing. Grinding of ore done in rented ball mill, processing done on U-Tech table & some experimenting at electroplating. Areas where ore was removed we reclaimed by hand.

9. Dated: 7-30-03 Signature: X Janet Akman

SUBSCRIBED AND SWORN TO before me, a Notary Public, this 30th day of July, 2003

by Sherri L Moffitt

Notary Public Sherri L Moffitt

MY COMMISSION EXPIRES 9/26/05

SHERRI L. MOFFITT
Notary Public - Notary Seal
STATE OF MISSOURI
Christian County
My Commission Expires Sept. 26, 2003

If the claims/sites have consecutive BLM numbers and are in the same Township, Range and Section(s), they may be listed as follows:

Sample 1 - 10	A MC 19640 - 49	Dkt/Pg 1025/1-10 Recording #9106173-82	4N	20W	36

Claim/Site Name	Serial Number	Dkt/Pg or Record # of Orig Location Notice	TWN SHP	RNG	SEC(S)
Silver Bell #1	AMC 117947	DKT/Pg673/963&964	26N	21W	23,24,25,26
Silver Bell #2	AMC 117948	DKT/Pg 673/965&966	26N	21W	23,24,25,26
Silver Bell #3	AMC 117949	DKT/Pg 673/967&968	26N	21W	23,24,25,26
Silver Bell #4	AMC 117950	DKT/Pg 673/969&970	26N	21W	23,24,25,26
Silver Bell #5	AMC 117951	DKT/Pg 673/971&972	26N	21W	23,24,25,26
Silver Bell #6	AMC 117952	DKT/Pg 673/973&974	26N	21W	23,24,25,26
Silver Bell #7	AMC 117953	DKT/Pg 673/975&976	26N	21W	23,24,25,26
Silver Bell #8	AMC 117954	DKT/Pg 673/977&978	26N	21W	23,24,25,26
Tiger Bell #9	AMC 116263	DKT/Pg 673/9&10	26N	21W	24,25
Tiger Bell #20	AMC 116274	DKT/Pg 673/31&32	26N	21W	24,25

BLM requires a $5 nonrefundable service charge for each mining claim, mill site or tunnel site payable on or before December 30th (not the 31st). Mail to:

Bureau of Land Management
222 North Central Avenue
Phoenix, Arizona 85004-2203
602-417-9200
www.az.blm.gov

This form is for the purpose of complying with the laws of the United States Department of the Interior, Bureau of Land Management and the State of Arizona pertaining to assessment work and/or notice of intention to hold. 30 U.S.C. 28, 43 CFR 3833.2, ARS 27-208. Subject to Paperwork Reduction Act and Privacy Act statements available at the BLM AZ State Office. This form is not copyrighted. It may be reproduced without permission.

RECEIVED
B.L.M. AZ STATE OFFICE
2003 AUG 11 A 11:57
PHOENIX, ARIZONA

BLM Date Stamp

United States Department of the Interior
Bureau of Land Management
BUSINESS & SUPPORT SVCS DIV
222 N CENTRAL AVE
PHOENIX, AZ 85004 -2203
Phone: (602) 417-9200

Receipt	
No:	727289

Transaction #: 756628
Date of Transaction: 08/11/2003

CUSTOMER:	STEWART L DONALD 1837 W CAMINO LN SPRINGFIELD,MO 65810

LINE #	QTY	DESCRIPTION	REMARKS	UNIT PRICE	TOTAL
1	1.00	LOCATABLE MINERALS / MINING CLAIMS-NOT NEW-UNADJUD,ONE AUTH NO. ONLY / MINING CLAIM MONEY RECEIVED (455) **CASES:** AMC116243/$230.00	POL 2003 (46)	- n/a -	230.00
				TOTAL:	**$230.00**

PAYMENT INFORMATION

NOTE: Items will appear on credit card statement as "Bureau of Land Management".

1				
	AMOUNT:	$230.00	POSTMARKED:	N/A
	TYPE:	CREDIT CARD	RECEIVED:	08/11/2003
	NAME:	DONALD, STEWART L 1837 W CAMINO LN SPRINGFIELD MO 65810		
	CARD NO:	XXXXXXXXXXXX5372	AUTH CODE:	011034
	NAME ON CARD:	STEWART/DONALD L		
	EXPIRES:	07/31/2004		
	SIGNATURE:	Donald Stewart		

REMARKS

This receipt was generated by the automated BLM Collections and Billing System and is a paper representation of a portion of the official electronic record contained therein.

Also see Amc 117939 117907
116255
107667
116235

165

Amc 116255

Form 3830-2
(January 2000)

UNITED STATES
DEPARTMENT OF THE INTERIOR
BUREAU OF LAND MANAGEMENT

FORM APPROVED
OMB NO. 1004-0114
Expires: December 31, 2002

MAINTENANCE FEE WAIVER CERTIFICATION

SEE INSTRUCTIONS ON REVERSE

1. This small miner waiver is filed for the assessment year beginning at noon on September 1, 2003 and ending at noon on September 1, 2004.
2. The undersigned and all related parties owned ten or fewer mining claims, mill, or tunnel sites located and maintained on Federal lands in the United States of America on September 1, 2003.
3. The undersigned have performed the assessment work **required by law** for each mining claim listed **prior to filing this waiver** and understand that by filing this form; an affidavit of assessment work **must** be recorded by the December 30th following the filing of this waiver.
4. The undersigned understand that if the assessment work obligation has not yet come due under 30 U.S.C. 28 (for those claims in their first assessment year only); a notice of intent to hold reciting this condition **must** be recorded by the December 30th following the filing of this waiver.
5. The undersigned understand that mill and tunnel sites may also be listed upon this waiver and be waived from payment of the maintenance fee; and that a notice of intent to hold for these sites is required to be recorded by the December 30th immediately following the filing of this waiver.
6. The undersigned understand and acknowledge that pursuant to 43 U.S.C. 1212 and 18 U.S.C. 1001; the filing or recording of a false, fictitious, or fraudulent document with the Bureau of Land Management may result in a fine of up to $250,000, a prison term not to exceed five years, or both.
7. The mining claims, mill or tunnel sites for which this waiver from payment of the maintenance fees is requested are:

	CLAIM OR SITE NAME	BLM RECORDATION SERIAL NUMBER
1.	Tiger Bell #21	116275
2.	Tiger Bell #22	116276
3.	Tiger Bell #23	116277
4.	Tiger Bell #24	116278
5.	Tiger Bell #25	116279
6.		
7.		
8.		
9.		
10.		

The owner(s) (claimants) of the above mining claims and sites are:

J. Donald Stewart
(Owner's Name - Please Print)

X _____
(Owner's Signature)

5241 S. Morninglory
(Street or P.O. Box)

Battlefield (City) MO (State) 65619 (Zip Code)

(Owner's Name - Please Print)

(Owner's Signature)

(Street or P.O. Box)

(City) (State) (Zip Code)

(Owner's Name - Please Print)

(Owner's Signature)

(Street or P.O. Box)

(City) (State) (Zip Code)

(Continued on reverse)

ENTERED INTO COMPUTER
8/25/03 AB

(Owner's Name - Please Print)	(Owner's Signature)		
(Street or P.O. Box)	(City)	(State)	(Zip Code)
(Owner's Name - Please Print)	(Owner's Signature)		
(Street or P.O. Box)	(City)	(State)	(Zip Code)
(Owner's Name - Please Print)	(Owner's Signature)		
(Street or P.O. Box)	(City)	(State)	(Zip Code)
(Owner's Name - Please Print)	(Owner's Signature)		
(Street or P.O. Box)	(City)	(State)	(Zip Code)

INSTRUCTIONS

1. This certification is made under the provisions of § 1744 of Title 43 and § 28-28k of Title 30 of the United States Code; and the regulations thereunder (43 CFR Part 3830).
2. The claimant(s) **must** fill in the dates in paragraph 1 for the beginning and ending of the assessment year for which this waiver is sought.
3. The claimant(s) **must** fill in the date in paragraph 2 for the beginning of the assessment year for which this waiver is sought.
4. All claim and site names and Bureau of Land Management (BLM) serial numbers **must** be listed for the mining claims, mill sites, and tunnel sites for which the waiver is sought.
5. All owners of the mining claims, mill sites, and tunnel sites and their addresses **must** be given.
6. This waiver form **must** be signed by all the claimants or their designated agent, in original form. If an agent is designated, a notarized designation of agent, signed by all of the claimants with proper address given, **must** be submitted with this waiver.
7. This form **must** be filed no later than September 1st for the upcoming assessment year in the BLM State Office where the mining claims or sites are recorded, or the waiver cannot be granted by the BLM. (Example: to obtain a waiver for the assessment year 2000, which begins at noon on September 1, 1999, you **must** qualify for and file for a waiver no later than September 1, 1999 in the proper BLM State Office).
8. For all mining claims which require assessment work, you **must** record an affidavit of labor on or before the December 30th immediately following the filing of this waiver. For all other mining claims or sites waived, you **must** record a notice of intent to hold on or before the December 30th immediately following the filing of this waiver.
9. Mill and tunnel sites may also be listed upon this waiver and be waived from payment of the maintenance fee. A notice of intent to hold for these sites is required to be filed by the December 30th following the filing of this waiver.

NOTICE/BURDEN HOURS STATEMENT

The Privacy Act of 1974, *as amended,* and the regulation in 43 CFR 2.48(d) provide that you be furnished the following information in connection with the information required by this certification of waiver from rental fees.

AUTHORITY: 30 U.S.C. 28-28k; 43 U.S.C. 1201, 1457, 1740, and 1744; and 43 CFR 3830.

PRINCIPLE PURPOSE: This information is to be used to verify that the owner(s) (claimants) of a mining claim has complied with 30 U.S.C. 28f and is entitled to perform assessment work in lieu of paying the maintenance fee for the mining claims listed on this form.

ROUTINE USE: (1) Adjudication of the claimant(s) certification of waiver from paying the maintenance fee otherwise required by 30 U.S.C. 28f. (2) Disclosure may be made to appropriate Federal agencies when location is made within the agency's geographic area of responsibility. (3) Information from the record and/or the record will be transferred to the appropriate Federal, State, or local agency, or a member of the public in response to a specific request for pertinent information. (4) Information may also be provided to the Department of Justice or in a proceeding before a court or adjudicative body; or to Federal, State, local or foreign agencies when needed for enforcement of civil or criminal codes or applicable regulations concerning title rights upon the public land.

EFFECT OF NOT PROVIDING INFORMATION: Disclosure of this information is required by 30 U.S.C. 28f and 43 CFR Part 3830 for those qualified claimants wishing to take the small miner waiver allowed. Failure to supply the information required in this form to support the claimants certification of waiver from payment of the otherwise required maintenance fees will result in the waiver being disallowed and the mining claims subject to forfeiture by BLM under 30 U.S.C. 28i.

The Paperwork Reduction Act of 1995 requires us to inform you that:

This information is being collected to allow the BLM to determine if you qualify for a waiver from the payment of $100 per mining claim or site maintenance fee established in 30 U.S.C. 28f and the implementing regulations at 43 CFR 3830. A response to this request is required in accordance with the statute to obtain your benefit.

BLM would like you to know that you do not have to respond to this, or any other, Federal agency-sponsored information collection unless it displays a currently valid OMB control number.

Public reporting burden for this form is estimated to average 8 minutes (0.133 hours) per response, including time to review instructions, gathering and maintaining data, and completing and reviewing the form. Direct comments regarding this burden estimate, or any other aspect of this form, to the U.S. Department of the Interior, Bureau of Land Management, (1004-0114) Bureau Clearance Officer (WO-630), Mail Stop 401 LS, 1849 C St., N.W.,Washington, D.C. 20240.

FOR OFFICIAL USE ONLY

PHOENIX, ARIZONA

2003 AUG 11 A 11:52

RECEIVED
B.L.M. AZ STATE OFFICE

2P

00306800 BK 4626 PG 330
OFFICIAL RECORDS OF MOHAVE COUNTY
JOAN MC CALL, MOHAVE COUNTY RECORDER
08/11/2003 07:56A PAGE 1 OF 2
DON STEWART
RECORDING FEE 19.00

Return Document to:
J. Donald Stewart
5241 S. Morninglory
Battlefield, MO 65619
Telephone: _____

A3850-1(NOV.2001)

No. of Claims: 5 x $5 = 25.00
Receipt No.: 727289 Check No.: CC
Init: TMC
FOR BLM USE ONLY

☒ **AFFIDAVIT OF PERFORMANCE OF ANNUAL WORK.** Also fill in Items 1 through 9 and the reverse side of this document.

☐ **NOTICE OF INTENTION TO HOLD.** I intend to hold the claims(s)/site(s) listed on the reverse side of this document for the calendar year 20_____. Also fill in Items 1 through 4 and Item 9.

Notices of Intention to Hold are for mill sites and tunnel sites or for mining claims when assessment work has not been done, regardless of whether the annual assessment has been suspended, deferred, or not yet accrued. The filing of a Notice of Intention to Hold shall not relieve the owner of complying with federal and state laws pertaining to the performance of annual assessment work. Notices of Intention to Hold for mill sites or tunnel sites need not be county recorded. For mining claims the form filed with the Bureau of Land Management (BLM) must be identical to the one that was or will be filed with the county.

Evidence of Annual Assessment Work or a Notice of Intention to Hold must be filed each calendar year following the calendar year in which the claim/site was located. **All claims listed on a single affidavit must be contiguous.**

1. State of Arizona, County of Mohave ss:
2. I, (Name) J. Donald Stewart
3. Reside at (Address) 5241 S. Morninglory
City Battlefield, County _____, State MO Zip 65619

being duly sworn, deposes and says that he/she is a citizen of the United States, more than eighteen years of age, that all of the facts set forth in this affidavit/notice, subject to the provisions and penalties of 18 U.S.C. 1001 pertaining to the filing of false, fictitious, or fraudulent statements with the United States, are true and correct according to the best of my knowledge, information and belief.

4. Owner's name and address (If not shown in Items 1-3 above). **Check here if this is a change of address.** ☒
J. Donald Stewart
5241 S. Morninglory, Battlefield, MO 65619

5. That I am personally acquainted with the mining claim(s). The work and improvements were made by and at the expense of the owner(s) of said claim(s). Said contiguous group of claims, listed on the reverse side of this document, are situated in the Weaver Mining District, Mohave County, Arizona.

6. That between the dates starting at 12 o'clock noon on September 1, 2002 and ending at 12 o'clock noon on September 1, 2003 at least $ 500.00 Dollars worth of work and improvements were done and performed upon said claim(s) or upon one or more of a contiguous group of claims for the benefit of all, or wholly or partly outside of a contiguous group of claims for the benefit of all, not including the location work.

7. That the following persons were employed to perform the work and improvements described herein:
Kent Dobbins, Don Stewart, Bill Chirgwin, Lee Wilson, Beth Wilson & others.

ENTERED INTO COMPUTER
8/25/03 AB

8. That the work and improvements performed were: Graded the existing roads & repaired the washed out areas. Removed ore by hand, pick & shovel from the claims for processing. Grinding of ore done in rented ball mill, processing done on U-Tech table & some experimenting at electroplating. Areas where ore was removed we reclaimed by hand.

9. Dated: 7/29/03 Signature: [signature]

SUBSCRIBED AND SWORN TO before me, a Notary Public, this 29th day of July, 2003

by Jason O. Donald Stewart

Notary Public Marla K. Smith

MY COMMISSION EXPIRES August 22, 2005

NOTARY PUBLIC MARLA K SMITH SEAL STATE OF MISSOURI

MARLA K SMITH
NOTARY PUBLIC - STATE OF MISSOURI
CHRISTIAN COUNTY
Dkt/Pg My Commission Expires: August 22, 2005
Recording #9106173-82

If the claims/sites have consecutive BLM numbers and are in the same Township, Range and Section(s), they may be listed as follows:

Sample 1 - 10	A MC 19640 - 49		4N	20W	36

Claim/Site Name	Serial Number	Dkt/Pg or Record # of Orig Location Notice	TWN SHP	RNG	SEC(S)
Tiger Bell #21	AMC 116275	DKT/Pg 673/33&34	26N	21W	19&24
Tiger Bell #22	AMC 116276	DKT/Pg 673/35&36	26N	21W	19&24
Tiger Bell #23	AMC 116277	DKT/Pg 673/37&38	26N	21W	19&24
Tiger Bell #24	AMC 116278	DKT/Pg 673/39&40	26N	21W	19&24
Tiger Bell #25	AMC 116279	DKT/Pg 673/41&42	26N	21W	19&24

BLM requires a$5 nonrefundable service charge for each mining claim, mill site or tunnel site payable on or before December 30th (not the 31st). Mail to:

Bureau of Land Management
222 North Central Avenue
Phoenix, Arizona 85004-2203
602-417-9200
www.az.blm.gov

This form is for the purpose of complying with the laws of the United States Department of the Interior, Bureau of Land Management and the State of Arizona pertaining to assessment work and/or notice of intention to hold. 30 U.S.C. 28, 43 CFR 3833.2, ARS 27-208. Subject to Paperwork Reduction Act and Privacy Act statements available at the BLM AZ State Office. This form is not copyrighted. It may be reproduced without permission.

PHOENIX, ARIZONA
2003 AUG 11 A 11:57
B.L.M. AZ STATE OFFICE
RECEIVED

BLM Date Stamp

United States Department of the Interior
Bureau of Land Management
BUSINESS & SUPPORT SVCS DIV
222 N CENTRAL AVE
PHOENIX, AZ 85004 -2203
Phone: (602) 417-9200

Receipt	
No:	727289

Transaction #: 756628
Date of Transaction: 08/11/2003

CUSTOMER:	STEWART L DONALD 1837 W CAMINO LN SPRINGFIELD,MO 65810

LINE #	QTY	DESCRIPTION	REMARKS	UNIT PRICE	TOTAL
1	1.00	LOCATABLE MINERALS / MINING CLAIMS-NOT NEW-UNADJUD,ONE AUTH NO. ONLY / MINING CLAIM MONEY RECEIVED (455) **CASES:** AMC116243/$230.00	POL 2003 (46)	- n/a -	230.00
				TOTAL:	**$230.00**

PAYMENT INFORMATION				
NOTE: Items will appear on credit card statement as "Bureau of Land Management".				
1	AMOUNT:	$230.00	POSTMARKED:	N/A
	TYPE:	CREDIT CARD	RECEIVED:	08/11/2003
	NAME:	DONALD, STEWART L 1837 W CAMINO LN SPRINGFIELD MO 65810		
	CARD NO:	XXXXXXXXXXXX5372	AUTH CODE:	011034
	NAME ON CARD:	STEWART/DONALD L		
	EXPIRES:	07/31/2004		
	SIGNATURE:	Donald Stewart		

REMARKS

This receipt was generated by the automated BLM Collections and Billing System and is a paper representation of a portion of the official electronic record contained therein.

Also see Amc 117939 117907
116255
107667
116235

168

Amc 117907
Amc 117939
Amc 116255

Form 3830-2
(January 2000)

UNITED STATES
DEPARTMENT OF THE INTERIOR
BUREAU OF LAND MANAGEMENT

MAINTENANCE FEE WAIVER CERTIFICATION

SEE INSTRUCTIONS ON REVERSE

FORM APPROVED
OMB NO. 1004-0114
Expires: December 31, 2002

1. This small miner waiver is filed for the assessment year beginning at noon on September 1, 2003 and ending at noon on September 1, 2004.
2. The undersigned and all related parties owned ten or fewer mining claims, mill, or tunnel sites located and maintained on Federal lands in the United States of America on September 1, 2003
3. The undersigned have performed the assessment work **required by law** for each mining claim listed **prior to filing this waiver** and understand that by filing this form; an affidavit of assessment work **must** be recorded by the December 30th following the filing of this waiver.
4. The undersigned understand that if the assessment work obligation has not yet come due under 30 U.S.C. 28 (for those claims in their first assessment year only); a notice of intent to hold reciting this condition **must** be recorded by the December 30th following the filing of this waiver.
5. The undersigned understand that mill and tunnel sites may also be listed upon this waiver and be waived from payment of the maintenance fee; and that a notice of intent to hold for these sites is required to be recorded by the December 30th immediately following the filing of this waiver.
6. The undersigned understand and acknowledge that pursuant to 43 U.S.C. 1212 and 18 U.S.C. 1001; the filing or recording of a false, fictitious, or fraudulent document with the Bureau of Land Management may result in a fine of up to $250,000, a prison term not to exceed five years, or both.
7. The mining claims, mill or tunnel sites for which this waiver from payment of the maintenance fees is requested are:

	CLAIM OR SITE NAME	BLM RECORDATION SERIAL NUMBER
1.	Gold Bell #3	117909
2.	Gold Bell #4	117910
3.	Gold Bell #19	117925
4.	Gold Bell #20	117926
5.	Gold Bell #21	117927
6.	Silver Bell #13	117959
7.	Silver Bell #14	117960
8.	Silver Bell #15	117961
9.	Silver Bell #16	117962
10.	Tiger Bell #4	116258

The owner(s) (claimants) of the above mining claims and sites are:

Craig Dobbins
(Owner's Name - Please Print)

(Owner's Signature)

603 W. Kingsley
(Street or P.O. Box)

Springfield (City) MO (State) 65807 (Zip Code)

(Owner's Name - Please Print)

(Owner's Signature)

(Street or P.O. Box)

(City) (State) (Zip Code)

(Owner's Name - Please Print)

(Owner's Signature)

(Street or P.O. Box)

(City) (State) (Zip Code)

(Continued on reverse)

ENTERED INTO COMPUTER
8/25/03 AB

(Owner's Name - Please Print) (Owner's Signature)

(Street or P.O. Box) (City) (State) (Zip Code)

(Owner's Name - Please Print) (Owner's Signature)

(Street or P.O. Box) (City) (State) (Zip Code)

(Owner's Name - Please Print) (Owner's Signature)

(Street or P.O. Box) (City) (State) (Zip Code)

(Owner's Name - Please Print) (Owner's Signature)

(Street or P.O. Box) (City) (State) (Zip Code)

INSTRUCTIONS

1. This certification is made under the provisions of § 1744 of Title 43 and § 28-28k of Title 30 of the United States Code; and the regulations thereunder (43 CFR Part 3830).
2. The claimant(s) **must** fill in the dates in paragraph 1 for the beginning and ending of the assessment year for which this waiver is sought.
3. The claimant(s) **must** fill in the date in paragraph 2 for the beginning of the assessment year for which this waiver is sought.
4. All claim and site names and Bureau of Land Management (BLM) serial numbers **must** be listed for the mining claims, mill sites, and tunnel sites for which the waiver is sought.
5. All owners of the mining claims, mill sites, and tunnel sites and their addresses **must** be given.
6. This waiver form **must** be signed by all the claimants or their designated agent, in original form. If an agent is designated, a notarized designation of agent, signed by all of the claimants with proper address given, **must** be submitted with this waiver.
7. This form **must** be filed no later than September 1st for the upcoming assessment year in the BLM State Office where the mining claims or sites are recorded, or the waiver cannot be granted by the BLM. (Example: to obtain a waiver for the assessment year 2000, which begins at noon on September 1, 1999, you **must** qualify for and file for a waiver no later than September 1, 1999 in the proper BLM State Office).
8. For all mining claims which require assessment work, you **must** record an affidavit of labor on or before the December 30th immediately following the filing of this waiver. For all other mining claims or sites waived, you **must** record a notice of intent to hold on or before the December 30th immediately following the filing of this waiver.
9. Mill and tunnel sites may also be listed upon this waiver and be waived from payment of the maintenance fee. A notice of intent to hold for these sites is required to be filed by the December 30th following the filing of this waiver.

NOTICE/BURDEN HOURS STATEMENT

The Privacy Act of 1974, *as amended,* and the regulation in 43 CFR 2.48(d) provide that you be furnished the following information in connection with the information required by this certification of waiver from rental fees.

AUTHORITY: 30 U.S.C. 28-28k; 43 U.S.C. 1201, 1457, 1740, and 1744; and 43 CFR 3830.

PRINCIPLE PURPOSE: This information is to be used to verify that the owner(s) (claimants) of a mining claim has complied with 30 U.S.C. 28f and is entitled to perform assessment work in lieu of paying the maintenance fee for the mining claims listed on this form.

ROUTINE USE: (1) Adjudication of the claimant(s) certification of waiver from paying the maintenance fee otherwise required by 30 U.S.C. 28f. (2) Disclosure may be made to appropriate Federal agencies when location is made within the agency's geographic area of responsibility. (3) Information from the record and/or the record will be transferred to the appropriate Federal, State, or local agency, or a member of the public in response to a specific request for pertinent information. (4) Information may also be provided to the Department of Justice or in a proceeding before a court or adjudicative body; or to Federal, State, local or foreign agencies when needed for enforcement of civil or criminal codes or applicable regulations concerning title rights upon the public land.

EFFECT OF NOT PROVIDING INFORMATION: Disclosure of this information is required by 30 U.S.C. 28f and 43 CFR Part 3830 for those qualified claimants wishing to take the small miner waiver allowed. Failure to supply the information required in this form to support the claimants certification of waiver from payment of the otherwise required maintenance fees will result in the waiver being disallowed and the mining claims subject to forfeiture by BLM under 30 U.S.C. 28i.

The Paperwork Reduction Act of 1995 requires us to inform you that:

This information is being collected to allow the BLM to determine if you qualify for a waiver from the payment of $100 per mining claim or site maintenance fee established in 30 U.S.C. 28f and the implementing regulations at 43 CFR 3830. A response to this request is required in accordance with the statute to obtain your benefit.

BLM would like you to know that you do not have to respond to this, or any other, Federal agency-sponsored information collection unless it displays a currently valid OMB control number.

Public reporting burden for this form is estimated to average 8 minutes (0.133 hours) per response, including time to review instructions, gathering and maintaining data, and completing and reviewing the form. Direct comments regarding this burden estimate, or any other aspect of this form, to the U.S. Department of the Interior, Bureau of Land Management, (1004-0114) Bureau Clearance Officer (WO-630), Mail Stop 401 LS, 1849 C St., N.W.,Washington, D.C. 20240.

PHOENIX, ARIZONA

FOR OFFICIAL USE ONLY

2003 AUG 11 P 12:13

RECEIVED
B.L.M. AZ STATE OFFICE

2

00306453 BK 4624 PG 294
OFFICIAL RECORDS OF MOHAVE COUNTY
JOAN MC CALL, MOHAVE COUNTY RECORDER
08/08/2003 10:12A PAGE 1 OF 2
KENT DOBBINS
RECORDING FEE 19.00

Return Document to:
Craig Dobbins
603 W. Kingsley
Springfield, MO 65807
Telephone: _____

A3850-1(NOV.2001)

No. of Claims: 10 x $5 = 50.00
Receipt No.: 127320 Check No.: Cash
Init: HMC
FOR BLM USE ONLY

☒ **AFFIDAVIT OF PERFORMANCE OF ANNUAL WORK.** Also fill in Items 1 through 9 and the reverse side of this document.

☐ **NOTICE OF INTENTION TO HOLD.** I intend to hold the claims(s)/site(s) listed on the reverse side of this document for the calendar year 20_____. Also fill in Items 1 through 4 and Item 9.

Notices of Intention to Hold are for mill sites and tunnel sites or for mining claims when assessment work has not been done, regardless of whether the annual assessment has been suspended, deferred, or not yet accrued. The filing of a Notice of Intention to Hold shall not relieve the owner of complying with federal and state laws pertaining to the performance of annual assessment work. Notices of Intention to Hold for mill sites or tunnel sites need not be county recorded. For mining claims the form filed with the Bureau of Land Management (BLM) must be identical to the one that was or will be filed with the county.

Evidence of Annual Assessment Work or a Notice of Intention to Hold must be filed each calendar year following the calendar year in which the claim/site was located. **All claims listed on a single affidavit must be contiguous.**

1. State of Arizona, County of Mohave ss:
2. I, (Name) Craig Dobbins
3. Reside at (Address) 603 W. Kingsley
City Springfield, County _____, State MO Zip 65807

being duly sworn, deposes and says that he/she is a citizen of the United States, more than eighteen years of age, that all of the facts set forth in this affidavit/notice, subject to the provisions and penalties of 18 U.S.C. 1001 pertaining to the filing of false, fictitious, or fraudulent statements with the United States, are true and correct according to the best of my knowledge, information and belief.

4. Owner's name and address (If not shown in Items 1-3 above). **Check here if this is a change of address.** ☐

_____

_____

5. That I am personally acquainted with the mining claim(s). The work and improvements were made by and at the expense of the owner(s) of said claim(s). Said contiguous group of claims, listed on the reverse side of this document, are situated in the Weaver Mining District, Mohave County, Arizona.

6. That between the dates starting at 12 o'clock noon on September 1, 2002 and ending at 12 o'clock noon on September 1, 2003 at least $ 1,000.00 Dollars worth of work and improvements were done and performed upon said claim(s) or upon one or more of a contiguous group of claims for the benefit of all, or wholly or partly outside of a contiguous group of claims for the benefit of all, not including the location work.

7. That the following persons were employed to perform the work and improvements described herein:
Kent Dobbins, Don Stewart, Bill Chirgwin, Lee Wilson, Beth Wilson & others.

ENTERED INTO COMPUTER
8/25/03 QB

8. That the work and improvements performed were: Graded the existing roads and repaired the washed out areas. Removed ore by hand, pick and shovel from the claims for processing. Grinding of ore done in rented Ball Mill, processing done on U-Tech table and some experimenting at electroplating. Areas where ore was removed we reclaimed by hand.

9. Dated: 8-4-03 Signature:

SUBSCRIBED AND SWORN TO before me, a Notary Public, this 4th day of August, 20 03
by Patricia K. Melton Craig Dibblee
Notary Public 10-4-03 Patricia K. Melton
MY COMMISSION EXPIRES 10-4-03

PATRICIA K. MELTON
Notary Public - Notary Seal
STATE OF MISSOURI
Greene County
My Commission Expires Oct. 4, 2003

If the claims/sites have consecutive BLM numbers and are in the same Township, Range and Section(s), they may be listed as follows:

Sample 1 - 10 | A MC 19640 - 49 | Dkt/Pg 1025/1-10 Recording #9106173-82 | 4N | 20W | 36

Claim/Site Name	Serial Number	Dkt/Pg or Record # of Orig Location Notice	TWN SHP	RNG	SEC(S)
Gold Bell #3	AMC 117909	DKT/Pg 674/6&7	25&26N	20&21W	26&35
Gold Bell #4	AMC 117910	DKT/Pg 674/8&9	25&26N	20&21W	26&35
Gold Bell #19	AMC 117925	DKT/Pg 674/38&39	25&26N	20&21W	26&35
Gold Bell #20	AMC 117926	DKT/Pg 674/40&41	25&26N	20&21W	26&35
Gold Bell #21	AMC 117927	DKT/Pg 674/42&43	25&26N	20&21W	26&35
Silver Bell #13	AMC 117959	DKT/Pg 673/987&988	26N	21W	25&26
Silver Bell #14	AMC 117960	DKT/Pg 673/989&990	26N	21W	25&26
Silver Bell #15	AMC 117961	DKT/Pg 673/991&992	26N	21W	25&26
Silver Bell #16	AMC 117962	DKT/Pg 673/993&994	26N	21W	25&26
Tiger Bell #4	AMC 116258	DKT/Pg 672/999&1000	26N	21W	25

BLM requires a $5 nonrefundable service charge for each mining claim, mill site or tunnel site payable on or before December 30th (not the 31st). Mail to:

Bureau of Land Management
222 North Central Avenue
Phoenix, Arizona 85004-2203
602-417-9200
www.az.blm.gov

This form is for the purpose of complying with the laws of the United States Department of the Interior, Bureau of Land Management and the State of Arizona pertaining to assessment work and/or notice of intention to hold. 30 U.S.C. 28, 43 CFR 3833.2, ARS 27-208. Subject to Paperwork Reduction Act and Privacy Act statements available at the BLM AZ State Office. This form is not copyrighted. It may be reproduced without permission.

RECEIVED
2003 AUG 11 P 12:17
B.L.M. AZ STATE OFFICE
PHOENIX, ARIZONA

BLM Date Stamp

United States Department of the Interior
Bureau of Land Management
BUSINESS & SUPPORT SVCS DIV
222 N CENTRAL AVE
PHOENIX, AZ 85004 -2203
Phone: (602) 417-9200

Receipt	
No:	727320

Transaction #: 756657
Date of Transaction: 08/11/2003

CUSTOMER:	KENT DOBBINS BOX 1630 DOLAN SPRINGS,AZ 86441

LINE #	QTY	DESCRIPTION	REMARKS	UNIT PRICE	TOTAL
1	1.00	LOCATABLE MINERALS / MINING CLAIMS-NOT NEW-UNADJUD,ONE AUTH NO. ONLY / MINING CLAIM MONEY RECEIVED (455) **CASES:** AMC117968/$260.00	POL 2003 (52)	- n/a -	260.00
				TOTAL:	**$260.00**

PAYMENT INFORMATION				
1	AMOUNT:	$260.00	POSTMARKED:	N/A
	TYPE:	CASH	RECEIVED:	08/11/2003
	NAME:	DOBBINS, KENT BOX 1630 DOLAN SPRINGS AZ 86441		

REMARKS

This receipt was generated by the automated BLM Collections and Billing System and is a paper representation of a portion of the official electronic record contained therein.

Also see AMC 117939
(Lead files) 116235
356471
117907
116255
107667
116254

164

Amc 116255

Form 3830-2
(January 2000)

UNITED STATES
DEPARTMENT OF THE INTERIOR
BUREAU OF LAND MANAGEMENT

FORM APPROVED
OMB NO. 1004-0114
Expires: December 31, 2002

MAINTENANCE FEE WAIVER CERTIFICATION

SEE INSTRUCTIONS ON REVERSE

1. This small miner waiver is filed for the assessment year beginning at noon on September 1, 2003 and ending at noon on September 1, 2004.
2. The undersigned and all related parties owned ten or fewer mining claims, mill, or tunnel sites located and maintained on Federal lands in the United States of America on September 1, 2003
3. The undersigned have performed the assessment work **required by law** for each mining claim listed **prior to filing this waiver** and understand that by filing this form; an affidavit of assessment work **must** be recorded by the December 30th following the filing of this waiver.
4. The undersigned understand that if the assessment work obligation has not yet come due under 30 U.S.C. 28 (for those claims in their first assessment year only); a notice of intent to hold reciting this condition **must** be recorded by the December 30th following the filing of this waiver.
5. The undersigned understand that mill and tunnel sites may also be listed upon this waiver and be waived from payment of the maintenance fee; and that a notice of intent to hold for these sites is required to be recorded by the December 30th immediately following the filing of this waiver.
6. The undersigned understand and acknowledge that pursuant to 43 U.S.C. 1212 and 18 U.S.C. 1001; the filing or recording of a false, fictitious, or fraudulent document with the Bureau of Land Management may result in a fine of up to $250,000, a prison term not to exceed five years, or both.
7. The mining claims, mill or tunnel sites for which this waiver from payment of the maintenance fees is requested are:

	CLAIM OR SITE NAME	BLM RECORDATION SERIAL NUMBER
1.	Tiger Bell #15	116269
2.	Tiger Bell #16	116270
3.	Tiger Bell #17	116271
4.	Tiger Bell #18	116272
5.	Tiger Bell #19	116273
6.		
7.		
8.		
9.		
10.		

The owner(s) (claimants) of the above mining claims and sites are:

Courtney McCurdy
(Owner's Name - Please Print)

(Owner's Signature)

2804 N. 30th St.
(Street or P.O. Box)

Ozark (City) MO (State) 65721 (Zip Code)

(Owner's Name - Please Print)

(Owner's Signature)

(Street or P.O. Box)

(City) (State) (Zip Code)

(Owner's Name - Please Print)

(Owner's Signature)

(Street or P.O. Box)

(City) (State) (Zip Code)

(Continued on reverse)

ENTERED INTO COMPUTER
8/25/03 AB

(Owner's Name - Please Print) (Owner's Signature)

(Street or P.O. Box) (City) (State) (Zip Code)

(Owner's Name - Please Print) (Owner's Signature)

(Street or P.O. Box) (City) (State) (Zip Code)

(Owner's Name - Please Print) (Owner's Signature)

(Street or P.O. Box) (City) (State) (Zip Code)

(Owner's Name - Please Print) (Owner's Signature)

(Street or P.O. Box) (City) (State) (Zip Code)

INSTRUCTIONS

1. This certification is made under the provisions of § 1744 of Title 43 and § 28-28k of Title 30 of the United States Code; and the regulations thereunder (43 CFR Part 3830).
2. The claimant(s) **must** fill in the dates in paragraph 1 for the beginning and ending of the assessment year for which this waiver is sought.
3. The claimant(s) **must** fill in the date in paragraph 2 for the beginning of the assessment year for which this waiver is sought.
4. All claim and site names and Bureau of Land Management (BLM) serial numbers **must** be listed for the mining claims, mill sites, and tunnel sites for which the waiver is sought.
5. All owners of the mining claims, mill sites, and tunnel sites and their addresses **must** be given.
6. This waiver form **must** be signed by all the claimants or their designated agent, in original form. If an agent is designated, a notarized designation of agent, signed by all of the claimants with proper address given, **must** be submitted with this waiver.
7. This form **must** be filed no later than September 1st for the upcoming assessment year in the BLM State Office where the mining claims or sites are recorded, or the waiver cannot be granted by the BLM. (Example: to obtain a waiver for the assessment year 2000, which begins at noon on September 1, 1999, you **must** qualify for and file for a waiver no later than September 1, 1999 in the proper BLM State Office).
8. For all mining claims which require assessment work, you **must** record an affidavit of labor on or before the December 30th immediately following the filing of this waiver. For all other mining claims or sites waived, you **must** record a notice of intent to hold on or before the December 30th immediately following the filing of this waiver.
9. Mill and tunnel sites may also be listed upon this waiver and be waived from payment of the maintenance fee. A notice of intent to hold for these sites is required to be filed by the December 30th following the filing of this waiver.

NOTICE/BURDEN HOURS STATEMENT

The Privacy Act of 1974, *as amended,* and the regulation in 43 CFR 2.48(d) provide that you be furnished the following information in connection with the information required by this certification of waiver from rental fees.

AUTHORITY: 30 U.S.C. 28-28k; 43 U.S.C. 1201, 1457, 1740, and 1744; and 43 CFR 3830.

PRINCIPLE PURPOSE: This information is to be used to verify that the owner(s) (claimants) of a mining claim has complied with 30 U.S.C. 28f and is entitled to perform assessment work in lieu of paying the maintenance fee for the mining claims listed on this form.

ROUTINE USE: (1) Adjudication of the claimant(s) certification of waiver from paying the maintenance fee otherwise required by 30 U.S.C. 28f. (2) Disclosure may be made to appropriate Federal agencies when location is made within the agency's geographic area of responsibility. (3) Information from the record and/or the record will be transferred to the appropriate Federal, State, or local agency, or a member of the public in response to a specific request for pertinent information. (4) Information may also be provided to the Department of Justice or in a proceeding before a court or adjudicative body; or to Federal, State, local or foreign agencies when needed for enforcement of civil or criminal codes or applicable regulations concerning title rights upon the public land.

EFFECT OF NOT PROVIDING INFORMATION: Disclosure of this information is required by 30 U.S.C. 28f and 43 CFR Part 3830 for those qualified claimants wishing to take the small miner waiver allowed. Failure to supply the information required in this form to support the claimants certification of waiver from payment of the otherwise required maintenance fees will result in the waiver being disallowed and the mining claims subject to forfeiture by BLM under 30 U.S.C. 28i.

The Paperwork Reduction Act of 1995 requires us to inform you that:

This information is being collected to allow the BLM to determine if you qualify for a waiver from the payment of $100 per mining claim or site maintenance fee established in 30 U.S.C. 28f and the implementing regulations at 43 CFR 3830. A response to this request is required in accordance with the statute to obtain your benefit.

BLM would like you to know that you do not have to respond to this, or any other, Federal agency-sponsored information collection unless it displays a currently valid OMB control number.

Public reporting burden for this form is estimated to average 8 minutes (0.133 hours) per response, including time to review instructions, gathering and maintaining data, and completing and reviewing the form. Direct comments regarding this burden estimate, or any other aspect of this form, to the U.S. Department of the Interior, Bureau of Land Management, (1004-0114) Bureau Clearance Officer (WO-630), Mail Stop 401 LS, 1849 C St., N.W.,Washington, D.C. 20240.

PHOENIX, ARIZONA

FOR OFFICIAL USE ONLY

2003 AUG 11 A 11:52

B.L.M. AZ STATE OFFICE
RECEIVED

0030668801 BK 4626 PG 332
FICIAL RECORDS OF MOHAVE COUNTY
JOAN MC CALL, MOHAVE COUNTY RECORDER
08/11/2003 07:56A PAGE 1 OF 2
DON STEWART
RECORDING FEE 19.00

Return Document to:
Courtney McCurdy
2804 N. 30th St.
Ozark, MO 65721
Telephone: _____

A3850-1(NOV.2001)

No. of Claims: 5 x $5 = 25.00
Receipt No.: 127389 Check No.: CC
Init: TMC
FOR BLM USE ONLY

☒ **AFFIDAVIT OF PERFORMANCE OF ANNUAL WORK.** Also fill in Items 1 through 9 and the reverse side of this document.

☐ **NOTICE OF INTENTION TO HOLD.** I intend to hold the claims(s)/site(s) listed on the reverse side of this document for the calendar year 20_____. Also fill in Items 1 through 4 and Item 9.

Notices of Intention to Hold are for mill sites and tunnel sites or for mining claims when assessment work has not been done, regardless of whether the annual assessment has been suspended, deferred, or not yet accrued. The filing of a Notice of Intention to Hold shall not relieve the owner of complying with federal and state laws pertaining to the performance of annual assessment work. Notices of Intention to Hold for mill sites or tunnel sites need not be county recorded. For mining claims the form filed with the Bureau of Land Management (BLM) must be identical to the one that was or will be filed with the county.

Evidence of Annual Assessment Work or a Notice of Intention to Hold must be filed each calendar year following the calendar year in which the claim/site was located. **All claims listed on a single affidavit must be contiguous.**

1. State of Arizona, County of Mohave ss:
2. I, (Name) Courtney McCurdy
3. Reside at (Address) 2804 N. 30th St.

City Ozark, County _____, State MO Zip 65721

being duly sworn, deposes and says that he/she is a citizen of the United States, more than eighteen years of age, that all of the facts set forth in this affidavit/notice, subject to the provisions and penalties of 18 U.S.C. 1001 pertaining to the filing of false, fictitious, or fraudulent statements with the United States, are true and correct according to the best of my knowledge, information and belief.

4. Owner's name and address (If not shown in Items 1-3 above). **Check here if this is a change of address.** ☒
Courtney McCurdy
2804 N. 30th St., Ozark, MO 65721

5. That I am personally acquainted with the mining claim(s). The work and improvements were made by and at the expense of the owner(s) of said claim(s). Said contiguous group of claims, listed on the reverse side of this document, are situated in the Weaver Mining District, Mohave County, Arizona.

6. That between the dates starting at 12 o'clock noon on September 1, 2002 and ending at 12 o'clock noon on September 1, 2003 at least $ 500.00 Dollars worth of work and improvements were done and performed upon said claim(s) or upon one or more of a contiguous group of claims for the benefit of all, or wholly or partly outside of a contiguous group of claims for the benefit of all, not including the location work.

7. That the following persons were employed to perform the work and improvements described herein:
Kent Dobbins, Don Stewart, Bill Chirgwin, Lee Wilson, Beth Wilson & others.

ENTERED INTO COMPUTER
8/25/03 GVB

8. That the work and improvements performed were: Graded the existing roads & repaired the washed out areas. Removed ore by hand, pick & shovel from the claims for processing. Grinding of ore done in rented ball mill, processing done on U-Tech table & some experimenting at electroplating. Areas where ore was removed, we reclaimed by hand.

9. Dated: 7/30/03 Signature: [signature]

SUBSCRIBED AND SWORN TO before me, a Notary Public, this 30th day of July, 20 03

by Sherri L Moffitt

Notary Public Sherri L Moffitt

MY COMMISSION EXPIRES 9/26/03

SHERRI L. MOFFITT
Notary Public - Notary Seal
STATE OF MISSOURI
Christian County
My Commission Expires Sept. 26, 2003

If the claims/sites have consecutive BLM numbers and are in the same Township, Range and Section(s), they may be listed as follows:

Sample 1 - 10	A MC 19640 - 49	Dkt/Pg 1025/1-10 Recording #9106173-82	4N	20W	36

Claim/Site Name	Serial Number	Dkt/Pg or Record # of Orig Location Notice	TWN SHP	RNG	SEC(S)
Tiger Bell #15	AMC 116269	DKT/Pg 673/21&22	26N	21W	24&25
Tiger Bell #16	AMC 116270	DKT/Pg 673/23&24	26N	21W	24&25
Tiger Bell #17	AMC 116271	DKT/Pg 673/25&26	26N	21W	24&25
Tiger Bell #18	AMC 116272	DKT/Pg 673/27&28	26N	21W	24&25
Tiger Bell #19	AMC 116273	DKT/Pg 673/29&30	26N	21W	24&25

BLM requires a $5 nonrefundable service charge for each mining claim, mill site or tunnel site payable on or before December 30th (not the 31st). Mail to:

Bureau of Land Management
222 North Central Avenue
Phoenix, Arizona 85004-2203
602-417-9200
www.az.blm.gov

This form is for the purpose of complying with the laws of the United States Department of the Interior, Bureau of Land Management and the State of Arizona pertaining to assessment work and/or notice of intention to hold. 30 U.S.C. 28, 43 CFR 3833.2, ARS 27-208. Subject to Paperwork Reduction Act and Privacy Act statements available at the BLM AZ State Office. This form is not copyrighted. It may be reproduced without permission.

PHOENIX, ARIZONA
2003 AUG 11 A 11:57
RECEIVED
B.L.M. AZ STATE OFFICE

BLM Date Stamp

United States Department of the Interior
Bureau of Land Management
BUSINESS & SUPPORT SVCS DIV
222 N CENTRAL AVE
PHOENIX, AZ 85004 -2203
Phone: (602) 417-9200

Receipt	
No:	727289

Transaction #: 756628
Date of Transaction: 08/11/2003

CUSTOMER:	STEWART L DONALD 1837 W CAMINO LN SPRINGFIELD,MO 65810

LINE #	QTY	DESCRIPTION	REMARKS	UNIT PRICE	TOTAL
1	1.00	LOCATABLE MINERALS / MINING CLAIMS-NOT NEW-UNADJUD,ONE AUTH NO. ONLY / MINING CLAIM MONEY RECEIVED (455) **CASES:** AMC116243/$230.00	POL 2003 (46)	- n/a -	230.00
				TOTAL:	**$230.00**

PAYMENT INFORMATION				
NOTE: Items will appear on credit card statement as "Bureau of Land Management".				
1	AMOUNT:	$230.00	POSTMARKED:	N/A
	TYPE:	CREDIT CARD	RECEIVED:	08/11/2003
	NAME:	DONALD, STEWART L 1837 W CAMINO LN SPRINGFIELD MO 65810		
	CARD NO:	XXXXXXXXXXXX5372	AUTH CODE:	011034
	NAME ON CARD:	STEWART/DONALD L		
	EXPIRES:	07/31/2004		
	SIGNATURE:	Donald Stewart		

REMARKS

This receipt was generated by the automated BLM Collections and Billing System and is a paper representation of a portion of the official electronic record contained therein.

Also see Amc 117939 117907
116255
107667
116235

172

Amc 116256

Form 3830-2
(January 2000)

UNITED STATES
DEPARTMENT OF THE INTERIOR
BUREAU OF LAND MANAGEMENT

MAINTENANCE FEE WAIVER CERTIFICATION

SEE INSTRUCTIONS ON REVERSE

FORM APPROVED
OMB NO. 1004-0114
Expires: December 31, 2002

1. This small miner waiver is filed for the assessment year beginning at noon on September 1, 2003 and ending at noon on September 1, 2004.
2. The undersigned and all related parties owned ten or fewer mining claims, mill, or tunnel sites located and maintained on Federal lands in the United States of America on September 1, 2003.
3. The undersigned have performed the assessment work **required by law** for each mining claim listed **prior to filing this waiver** and understand that by filing this form; an affidavit of assessment work **must** be recorded by the December 30th following the filing of this waiver.
4. The undersigned understand that if the assessment work obligation has not yet come due under 30 U.S.C. 28 (for those claims in their first assessment year only); a notice of intent to hold reciting this condition **must** be recorded by the December 30th following the filing of this waiver.
5. The undersigned understand that mill and tunnel sites may also be listed upon this waiver and be waived from payment of the maintenance fee; and that a notice of intent to hold for these sites is required to be recorded by the December 30th immediately following the filing of this waiver.
6. The undersigned understand and acknowledge that pursuant to 43 U.S.C. 1212 and 18 U.S.C. 1001; the filing or recording of a false, fictitious, or fraudulent document with the Bureau of Land Management may result in a fine of up to $250,000, a prison term not to exceed five years, or both.
7. The mining claims, mill or tunnel sites for which this waiver from payment of the maintenance fees is requested are:

	CLAIM OR SITE NAME	BLM RECORDATION SERIAL NUMBER
1.	Tiger Bell #2	116256
2.	Tiger Bell #3	116257
3.	Tiger Bell #5	116259
4.	Tiger Bell #6	116260
5.	Tiger Bell #7	116261
6.		
7.		
8.		
9.		
10.		

The owner(s) (claimants) of the above mining claims and sites are:

Tasha Inmon
(Owner's Name - Please Print)

Tasha Inmon
(Owner's Signature)

2807 N. Farm Road 81
(Street or P.O. Box)

Willard | MO | 65781
(City) | (State) | (Zip Code)

(Owner's Name - Please Print)

(Owner's Signature)

(Street or P.O. Box)

(City) | (State) | (Zip Code)

(Owner's Name - Please Print)

(Owner's Signature)

(Street or P.O. Box)

(City) | (State) | (Zip Code)

(Continued on reverse)

ENTERED INTO COMPUTER
8/26/03 aB

(Owner's Name - Please Print)	(Owner's Signature)		
(Street or P.O. Box)	(City)	(State)	(Zip Code)
(Owner's Name - Please Print)	(Owner's Signature)		
(Street or P.O. Box)	(City)	(State)	(Zip Code)
(Owner's Name - Please Print)	(Owner's Signature)		
(Street or P.O. Box)	(City)	(State)	(Zip Code)
(Owner's Name - Please Print)	(Owner's Signature)		
(Street or P.O. Box)	(City)	(State)	(Zip Code)

INSTRUCTIONS

1. This certification is made under the provisions of § 1744 of Title 43 and § 28-28k of Title 30 of the United States Code; and the regulations thereunder (43 CFR Part 3830).
2. The claimant(s) **must** fill in the dates in paragraph 1 for the beginning and ending of the assessment year for which this waiver is sought.
3. The claimant(s) **must** fill in the date in paragraph 2 for the beginning of the assessment year for which this waiver is sought.
4. All claim and site names and Bureau of Land Management (BLM) serial numbers **must** be listed for the mining claims, mill sites, and tunnel sites for which the waiver is sought.
5. All owners of the mining claims, mill sites, and tunnel sites and their addresses **must** be given.
6. This waiver form **must** be signed by all the claimants or their designated agent, in original form. If an agent is designated, a notarized designation of agent, signed by all of the claimants with proper address given, **must** be submitted with this waiver.
7. This form **must** be filed no later than September 1st for the upcoming assessment year in the BLM State Office where the mining claims or sites are recorded, or the waiver cannot be granted by the BLM. (Example: to obtain a waiver for the assessment year 2000, which begins at noon on September 1, 1999, you **must** qualify for and file for a waiver no later than September 1, 1999 in the proper BLM State Office).
8. For all mining claims which require assessment work, you **must** record an affidavit of labor on or before the December 30th immediately following the filing of this waiver. For all other mining claims or sites waived, you **must** record a notice of intent to hold on or before the December 30th immediately following the filing of this waiver.
9. Mill and tunnel sites may also be listed upon this waiver and be waived from payment of the maintenance fee. A notice of intent to hold for these sites is required to be filed by the December 30th following the filing of this waiver.

NOTICE/BURDEN HOURS STATEMENT

The Privacy Act of 1974, *as amended,* and the regulation in 43 CFR 2.48(d) provide that you be furnished the following information in connection with the information required by this certification of waiver from rental fees.

AUTHORITY: 30 U.S.C. 28-28k; 43 U.S.C. 1201, 1457, 1740, and 1744; and 43 CFR 3830.

PRINCIPLE PURPOSE: This information is to be used to verify that the owner(s) (claimants) of a mining claim has complied with 30 U.S.C. 28f and is entitled to perform assessment work in lieu of paying the maintenance fee for the mining claims listed on this form.

ROUTINE USE: (1) Adjudication of the claimant(s) certification of waiver from paying the maintenance fee otherwise required by 30 U.S.C. 28f. (2) Disclosure may be made to appropriate Federal agencies when location is made within the agency's geographic area of responsibility. (3) Information from the record and/or the record will be transferred to the appropriate Federal, State, or local agency, or a member of the public in response to a specific request for pertinent information. (4) Information may also be provided to the Department of Justice or in a proceeding before a court or adjudicative body; or to Federal, State, local or foreign agencies when needed for enforcement of civil or criminal codes or applicable regulations concerning title rights upon the public land.

EFFECT OF NOT PROVIDING INFORMATION: Disclosure of this information is required by 30 U.S.C. 28f and 43 CFR Part 3830 for those qualified claimants wishing to take the small miner waiver allowed. Failure to supply the information required in this form to support the claimants certification of waiver from payment of the otherwise required maintenance fees will result in the waiver being disallowed and the mining claims subject to forfeiture by BLM under 30 U.S.C. 28i.

The Paperwork Reduction Act of 1995 requires us to inform you that:

This information is being collected to allow the BLM to determine if you qualify for a waiver from the payment of $100 per mining claim or site maintenance fee established in 30 U.S.C. 28f and the implementing regulations at 43 CFR 3830. A response to this request is required in accordance with the statute to obtain your benefit.

BLM would like you to know that you do not have to respond to this, or any other, Federal agency-sponsored information collection unless it displays a currently valid OMB control number.

Public reporting burden for this form is estimated to average 8 minutes (0.133 hours) per response, including time to review instructions, gathering and maintaining data, and completing and reviewing the form. Direct comments regarding this burden estimate, or any other aspect of this form, to the U.S. Department of the Interior, Bureau of Land Management, (1004-0114) Bureau Clearance Officer (WO-630), Mail Stop 401 LS, 1849 C St., N.W.,Washington, D.C. 20240.

PHOENIX, ARIZONA

FOR OFFICIAL USE ONLY

2003 AUG 11 P 12:13

RECEIVED
B.L.M. AZ STATE OFFICE

2

20030664451 BK 4624 PG 290
OFFICIAL RECORDS OF MOHAVE COUNTY
JOAN MC CALL, MOHAVE COUNTY RECORDER
08/08/2003 10:12A PAGE 1 OF 2
KENT DOBBINS
RECORDING FEE 19.00

Return Document to:
Tasha Inmon
2807 N. Farm Road 81
Willard, MO 65781
Telephone: _____

A3850-1(NOV.2001)

No. of Claims: 5 x $5 = 25.00
Receipt No.: 129320 Check No.: Cash
Init: HMC
FOR BLM USE ONLY

☒ **AFFIDAVIT OF PERFORMANCE OF ANNUAL WORK.** Also fill in Items 1 through 9 and the reverse side of this document.

☐ **NOTICE OF INTENTION TO HOLD.** I intend to hold the claims(s)/site(s) listed on the reverse side of this document for the calendar year 20_____. Also fill in Items 1 through 4 and Item 9.

Notices of Intention to Hold are for mill sites and tunnel sites or for mining claims when assessment work has not been done, regardless of whether the annual assessment has been suspended, deferred, or not yet accrued. The filing of a Notice of Intention to Hold shall not relieve the owner of complying with federal and state laws pertaining to the performance of annual assessment work. Notices of Intention to Hold for mill sites or tunnel sites need not be county recorded. For mining claims the form filed with the Bureau of Land Management (BLM) must be identical to the one that was or will be filed with the county.

Evidence of Annual Assessment Work or a Notice of Intention to Hold must be filed each calendar year following the calendar year in which the claim/site was located. **All claims listed on a single affidavit must be contiguous.**

1. State of Arizona, County of Mohave ss:
2. I, (Name) Tasha Inmon
3. Reside at (Address) 2807 N. Farm Rd. 81
City Willard, County _____, State MO Zip 65781

being duly sworn, deposes and says that he/she is a citizen of the United States, more than eighteen years of age, that all of the facts set forth in this affidavit/notice, subject to the provisions and penalties of 18 U.S.C. 1001 pertaining to the filing of false, fictitious, or fraudulent statements with the United States, are true and correct according to the best of my knowledge, information and belief.

4. Owner's name and address (If not shown in Items 1-3 above). **Check here if this is a change of address.** ☒

5. That I am personally acquainted with the mining claim(s). The work and improvements were made by and at the expense of the owner(s) of said claim(s). Said contiguous group of claims, listed on the reverse side of this document, are situated in the Weaver Mining District, Mohave County, Arizona.

6. That between the dates starting at 12 o'clock noon on September 1, 20 02 and ending at 12 o'clock noon on September 1, 20 03 at least $ 500.00 Dollars worth of work and improvements were done and performed upon said claim(s) or upon one or more of a contiguous group of claims for the benefit of all, or wholly or partly outside of a contiguous group of claims for the benefit of all, not including the location work.

7. That the following persons were employed to perform the work and improvements described herein:
Kent Dobbins, Don Stewart, Bill Chirgwin, Lee Wilson, Beth Wilson & others.

ENTERED INTO COMPUTER
8/26/03 AB

8. That the work and improvements performed were: Graded the existing roads and repaired the washed out areas. Removed ore by hand, pick & shovel from the claims for processing. Grinding of ore done in rented ball mill, processing done on U-Tech table and some experimenting at electroplating. Areas where ore was removed we reclaimed by hand.

9. Dated: 8-4-03 Signature: Tasha Inmon

SUBSCRIBED AND SWORN TO before me, a Notary Public, this 4th day of August, 2003

by Tasha Inmon

Notary Public Patricia K. Melton Patricia K. Melton

MY COMMISSION EXPIRES 10.4.03

PATRICIA K. MELTON
Notary Public - Notary Seal
STATE OF MISSOURI
Greene County
My Commission Expires Oct. 4, 2003

If the claims/sites have consecutive BLM numbers and are in the same Township, Range and Section(s), they may be listed as follows:

Sample 1 - 10	A MC 19640 - 49	Dkt/Pg 1025/1-10 Recording #9106173-82	4N	20W	36

Claim/Site Name	Serial Number	Dkt/Pg or Record # of Orig Location Notice	TWN SHP	RNG	SEC(S)
Tiger Bell #2	AMC 116256	DKT/Pg 672/995&996	26N	20&21W	25
Tiger Bell #3	AMC 116257	DKT/Pg 672/997&998	26N	20&21W	25
Tiger Bell #5	AMC 116259	DKT/Pg 673/1&2	26N	20&21W	25
Tiger Bell #6	AMC 116260	DKT/Pg 673/3&4	26N	20&21W	25
Tiger Bell #7	AMC 116261	DKT/Pg 673/5&6	26N	20&21W	25

BLM requires a $5 nonrefundable service charge for each mining claim, mill site or tunnel site payable on or before December 30th (not the 31st). Mail to:

Bureau of Land Management
222 North Central Avenue
Phoenix, Arizona 85004-2203
602-417-9200
www.az.blm.gov

This form is for the purpose of complying with the laws of the United States Department of the Interior, Bureau of Land Management and the State of Arizona pertaining to assessment work and/or notice of intention to hold. 30 U.S.C. 28, 43 CFR 3833.2, ARS 27-208. Subject to Paperwork Reduction Act and Privacy Act statements available at the BLM AZ State Office. This form is not copyrighted. It may be reproduced without permission.

RECEIVED
B.L.M. AZ STATE OFFICE
2003 AUG 11 P 12:17
PHOENIX, ARIZONA

BLM Date Stamp

United States Department of the Interior
Bureau of Land Management
BUSINESS & SUPPORT SVCS DIV
222 N CENTRAL AVE
PHOENIX, AZ 85004 -2203
Phone: (602) 417-9200

Receipt	
No:	727320

Transaction #: 756657
Date of Transaction: 08/11/2003

CUSTOMER:	KENT DOBBINS BOX 1630 DOLAN SPRINGS,AZ 86441

LINE #	QTY	DESCRIPTION	REMARKS	UNIT PRICE	TOTAL
1	1.00	LOCATABLE MINERALS / MINING CLAIMS-NOT NEW-UNADJUD,ONE AUTH NO. ONLY / MINING CLAIM MONEY RECEIVED (455) **CASES:** AMC117968/$260.00	POL 2003 (52)	- n/a -	260.00
				TOTAL:	**$260.00**

PAYMENT INFORMATION				
1	AMOUNT:	$260.00	POSTMARKED:	N/A
	TYPE:	CASH	RECEIVED:	08/11/2003
	NAME:	DOBBINS, KENT BOX 1630 DOLAN SPRINGS AZ 86441		

REMARKS

This receipt was generated by the automated BLM Collections and Billing System and is a paper representation of a portion of the official electronic record contained therein.

Also see AMC 117939
(Lead files) 116235
356471
117907
116255
109667
116256

Receipt No. 543294

Trans No. 567907

LEAD FILE #'S AMC 107667, 116235, 116255, 117907, 117939

AMC Number	Code	Amount
107674 - 107676	480	15.
116235 - 116242	"	40
116244 - 116245	"	10
116256 - 116261	"	30
116264 - 116268	"	25
117909 - 117910	"	10
117919 - 117922	"	20
117925 - 117927	"	15
117936 - 117946	"	55
117959 - 117962	"	20
117968 - 117970	"	15
TOTAL:		$ 255.

AMC Number	Code	Amount
TOTAL:		$

Date of Doc _____

Date of Rec't _____

Amount Rec'd 255 —

Amount Earned 255 —

Date Entered: 10/2/02 MH

Date Verified: _____

Sent to Accts: 10/2/02

Date Earned: _____

NOTES:

480 POL
481 NOI
482 MAINT
396 TRANS
635 AMEND

THE PURPOSE OF THIS FORM IS TO VERIFY FOR FUTURE REFERENCE THAT CERTAIN SETS OF FORMS OR INDIVIDUAL FORMS WERE RECEIVED AND PROCESSED BY YOUR OFFICE. THIS FORM WILL BE USED AS PROOF IF ANY FORMS ARE SUBSEQUENTLY LOST BY YOUR OFFICE.

(PLEASE INITIAL TO THE LEFT OF EACH TYPE OF FORM AFTER PROCESSING)

I HAVE RECEIVED AND PROCESSED THE FOLLOWING FORM(S):

✓ **WILLIAM J. CHIRGWIN:**
1 AFFIDAVIT OF PERFORMANCE OF ANNUAL WORK
1 MAINTENANCE FEE WAIVER CERTIFICATION

✓ **BETHANY R. WILSON:**
1 AFFIDAVIT OF PERFORMANCE OF ANNUAL WORK
1 MAINTENANCE FEE WAIVER CERTIFICATION

✓ **BRENDAN GALYEAN:**
1 AFFIDAVIT OF PERFORMANCE OF ANNUAL WORK
1 MAINTENANCE FEE WAIVER CERTIFICATION

✓ **TASHA INMON:**
1 AFFIDAVIT OF PERFORMANCE OF ANNUAL WORK
1 MAINTENANCE FEE WAIVER CERTIFICATION

✓ **CRAIG DOBBINS:**
1 AFFIDAVIT OF PERFORMANCE OF ANNUAL WORK
1 MAINTENANCE FEE WAIVER CERTIFICATION

✓ **KENT DOBBINS:**
1 AFFIDAVIT OF PERFORMANCE OF ANNUAL WORK
1 MAINTENANCE FEE WAIVER CERTIFICATION

✓ **KENT DOBBINS:**
1 QUITCLAIM DEED

✓ **LEE WILSON:**
1 NOTICE OF INTENTION TO HOLD
1 MAINTENANCE FEE WAIVER CERTIFICATION

✓ **KENT DOBBINS:**
1 NOTICE OF MINING CLAIM
1 NOTICE OF INTENTION TO HOLD
1 MAINTENANCE FEE WAIVER CERTIFICATION

PHOENIX, ARIZONA

ALL FORMS WERE FILED AS REQUIRED AND ALL FEES WERE PAID.

2002 AUG 19 P 12:45

Tony Smith
BLM EMPLOYEE SIGNATURE

8/19/2002
DATE

RECEIVED
B.L.M. ARIZONA STATE OFFICE

ENTERED IN COMPUTER

2f

2002055525 BK 4172 PG 15
OFFICIAL RECORDS OF MOHAVE COUNTY
JOAN MC CALL; MOHAVE COUNTY RECORDER
08/15/2002 03:12P PAGE 1 OF 2
KENT DOBBINS
RECORDING FEE 19.00

Return Document to:
Kent Dobbins
P.O. Box 1630
Dolan Springs, AZ 86441
Telephone: 928-767-3873

A3850-1(NOV.2001)

No. of Claims: 10 x $5 = 50.00
Receipt No.: _____ Check No.: _____
Init: TES
FOR BLM USE ONLY

☒ **AFFIDAVIT OF PERFORMANCE OF ANNUAL WORK.** Also fill in Items 1 through 9 and the reverse side of this document.

☐ **NOTICE OF INTENTION TO HOLD.** I intend to hold the claims(s)/site(s) listed on the reverse side of this document for the calendar year 20_____. Also fill in Items 1 through 4 and Item 9.

Notices of Intention to Hold are for mill sites and tunnel sites or for mining claims when assessment work has not been done, regardless of whether the annual assessment has been suspended, deferred, or not yet accrued. The filing of a Notice of Intention to Hold shall not relieve the owner of complying with federal and state laws pertaining to the performance of annual assessment work. Notices of Intention to Hold for mill sites or tunnel sites need not be county recorded. For mining claims the form filed with the Bureau of Land Management (BLM) must be identical to the one that was or will be filed with the county.

Evidence of Annual Assessment Work or a Notice of Intention to Hold must be filed each calendar year following the calendar year in which the claim/site was located. **All claims listed on a single affidavit must be contiguous.**

1. State of Arizona, County of Mohave ss:
2. I, (Name) Kent Dobbins
3. Reside at (Address) P.O. Box 1630

City Dolan Springs, County Mohave, State AZ Zip 86441

being duly sworn, deposes and says that he/she is a citizen of the United States, more than eighteen years of age, that all of the facts set forth in this affidavit/notice, subject to the provisions and penalties of 18 U.S.C. 1001 pertaining to the filing of false, fictitious, or fraudulent statements with the United States, are true and correct according to the best of my knowledge, information and belief.

4. Owner's name and address (If not shown in Items 1-3 above). **Check here if this is a change of address.** ☐

5. That I am personally acquainted with the mining claim(s). The work and improvements were made by and at the expense of the owner(s) of said claim(s). Said contiguous group of claims, listed on the reverse side of this document, are situated in the Weaver Mining District, Mohave County, Arizona.

6. That between the dates starting at 12 o'clock noon on September 1, 20 01 and ending at 12 o'clock noon on September 1, 20 02 at least $ 1,000.00 Dollars worth of work and improvements were done and performed upon said claim(s) or upon one or more of a contiguous group of claims for the benefit of all, or wholly or partly outside of a contiguous group of claims for the benefit of all, not including the location work.

7. That the following persons were employed to perform the work and improvements described herein:
Kent Dobbins, Don Stewart, Bill Chirgwin, Lee Wilson, Beth Wilson and others.

ENTERED IN COMPUTE
10/2/02 DKR

8. That the work and improvements performed were: Grading of existing roads & repairing washed out areas. Removed ore by hand,pick, & shovel from claims for processing. Milling done on rented ball mill. Processing done on U-TECH table. Some ore hauled to Kingman & processed on Mr. King's portable separator. Areas where ore was removed were reclaimed by hand.

9. Dated: Aug 15, 2002 Signature: Kent Dobbins

SUBSCRIBED AND SWORN TO before me, a Notary Public, this 15TH day of August ,2002
by Joe. Kent Dobbins
Notary Public Belva L. Woody
MY COMMISSION EXPIRES 01-26-2003

OFFICIAL SEAL
BELVA L. WOODY
NOTARY PUBLIC-ARIZONA
MOHAVE COUNTY
My Comm. Expires Jan. 26, 2003

If the claims/sites have consecutive BLM numbers and are in the same Township, Range and Section(s), they may be listed as follows:

Sample 1 - 10	A MC 19640 - 49	Dkt/Pg 1025/1-10 Recording #9106173-82	4N	20W	36

Claim/Site Name	Serial Number	Dkt/Pg or Record # of Orig Location Notice	TWN SHP	RNG	SEC(S)
Silver Bell #22	AMC 117968	DKT/Pg 674/74&75	26N	21W	31
Silver Bell #23	AMC 117969	DKT/Pg 67/76&77	26N	21W	31
Silver Bell #24	AMC 117970	DKT/Pg 67/78&79	26N	21W	31
Blue Bell #1	AMC 116235	DKT/Pg 672/953&954	26N	20W	31
Blue Bell #2	AMC 116236	DKT/Pg 672/955&956	26N	20W	31
Tinker Bell #4	AMC 117942	DKT/Pg 673/821&822	26N	20W	31
Tinker Bell #5	AMC 117943	DKT/Pg 673/823&824	26N	20W	31
Tinker Bell #6	AMC 117944	DKT/Pg 673/825&826	26N	20W	31
Tinker Bell #7	AMC 117945	DKT/Pg 673/827&828	26N	20W	31
Tinker Bell #8	AMC 117946	DKT/Pg 673/829&830	26N	20W	31

BLM requires a$5 nonrefundable service charge for each mining claim, mill site or tunnel site payable on or before December 30th (not the 31st). Mail to:

Bureau of Land Management
222 North Central Avenue
Phoenix, Arizona 85004-2203
602-417-9200
www.az.blm.gov

This form is for the purpose of complying with the laws of the United States Department of the Interior, Bureau of Land Management and the State of Arizona pertaining to assessment work and/or notice of intention to hold. 30 U.S.C. 28, 43 CFR 3833.2, ARS 27-208. Subject to Paperwork Reduction Act and Privacy Act statements available at the BLM AZ State Office. This form is not copyrighted. It may be reproduced without permission.

RECEIVED
BLM AZ STATE OFFICE
2002 AUG 19 P 12:39
PHOENIX, ARIZONA

BLM Date Stamp

2P

2002055520 BK 4172 PG 5
OFFICIAL RECORDS OF MOHAVE COUNTY
JOAN MC CALL, MOHAVE COUNTY RECORDER
08/15/2002 03:11P PAGE 1 OF 2
KENT DOBBINS
RECORDING FEE 19.00

Return Document to:
Craig Dobbins
603 W. Kingsley
Springfield, MO 65807
Telephone: _____

A3850-1(NOV.2001)

No. of Claims: 10 x $5 = 50.00
Receipt No.: _____ Check No.: _____
Init: _____
FOR BLM USE ONLY

☒ **AFFIDAVIT OF PERFORMANCE OF ANNUAL WORK.** Also fill in Items 1 through 9 and the reverse side of this document.

☐ **NOTICE OF INTENTION TO HOLD.** I intend to hold the claims(s)/site(s) listed on the reverse side of this document for the calendar year 20____. Also fill in Items 1 through 4 and Item 9.

Notices of Intention to Hold are for mill sites and tunnel sites or for mining claims when assessment work has not been done, regardless of whether the annual assessment has been suspended, deferred, or not yet accrued. The filing of a Notice of Intention to Hold shall not relieve the owner of complying with federal and state laws pertaining to the performance of annual assessment work. Notices of Intention to Hold for mill sites or tunnel sites need not be county recorded. For mining claims the form filed with the Bureau of Land Management (BLM) must be identical to the one that was or will be filed with the county.

Evidence of Annual Assessment Work or a Notice of Intention to Hold must be filed each calendar year following the calendar year in which the claim/site was located. **All claims listed on a single affidavit must be contiguous.**

1. State of Arizona, County of Mohave ss:
2. I, (Name) Craig Dobbins
3. Reside at (Address) 603 W. Kingsley
City Springfield, County _____, State MO Zip 65807

being duly sworn, deposes and says that he/she is a citizen of the United States, more than eighteen years of age, that all of the facts set forth in this affidavit/notice, subject to the provisions and penalties of 18 U.S.C. 1001 pertaining to the filing of false, fictitious, or fraudulent statements with the United States, are true and correct according to the best of my knowledge, information and belief.

4. Owner's name and address (If not shown in Items 1-3 above). **Check here if this is a change of address.** ☐

5. That I am personally acquainted with the mining claim(s). The work and improvements were made by and at the expense of the owner(s) of said claim(s). Said contiguous group of claims, listed on the reverse side of this document, are situated in the Weaver Mining District, Mohave County, Arizona.

6. That between the dates starting at 12 o'clock noon on September 1, 20 01 and ending at 12 o'clock noon on September 1, 20 02 at least $ 1,000.00 Dollars worth of work and improvements were done and performed upon said claim(s) or upon one or more of a contiguous group of claims for the benefit of all, or wholly or partly outside of a contiguous group of claims for the benefit of all, not including the location work.

7. That the following persons were employed to perform the work and improvements described herein:
Kent Dobbins,Don Stewart,Bill Chirgwin,Lee Wilson,Beth Wilson and others.

ENTERED IN COMPUTER

8. That the work and improvements performed were: Grading of existing roads & repairing washed out areas Removed ore by hand,pick, & shovel from claims for processing. Milling done on rented ball mill. Processing done on U-TECH table. Some ore hauled to Kingman & processed on Mr. King's portable separator. Areas where ore was removed were reclaimed by hand.

9. Dated: 8-1-02 Signature: [signature]

SUBSCRIBED AND SWORN TO before me, a Notary Public, this 1st day of August 2002
by Craig Dobbins
Notary Public 10-4-03 Patricia K. Melton
MY COMMISSION EXPIRES 10.4.03

PATRICIA K. MELTON
Notary Public - Notary Seal
STATE OF MISSOURI
Greene County
My Commission Expires Oct. 4, 2003

If the claims/sites have consecutive BLM numbers and are in the same Township, Range and Section(s), they may be listed as follows:

Sample 1 - 10	A MC 19640 - 49	Dkt/Pg 1025/1-10 Recording #9106173-82	4N	20W	36

Claim/Site Name	Serial Number	Dkt/Pg or Record # of Orig Location Notice	TWN SHP	RNG	SEC(S)
Gold Bell #3	AMC 117909	DKT/Pg 674/6&7	25&26N	20&21W	26&35
Gold Bell #4	AMC 117910	DKT/Pg 674/8&9	25&26N	20&21W	26&35
Gold Bell #19	AMC 117925	DKT/Pg 674/38&39	25&26N	20&21W	26&35
Gold Bell #20	AMC 117926	DKT/Pg 674/40&41	25&26N	20&21W	26&35
Gold Bell #21	AMC 117927	DKT/Pg 674/42&43	25&26N	20&21W	26&35
Silver Bell #13	AMC 117959	DKT/Pg 673/987&988	26N	21W	25&26
Silver Bell #14	AMC 117960	DKT/Pg 673/989&990	26N	21W	25&26
Silver Bell #15	AMC 117961	DKT/Pg 673/991&992	26N	21W	25&26
Silver Bell #16	AMC 117962	DKT/Pg 673/993&994	26N	21W	25&26
Tiger Bell #4	AMC 116258	DKT/Pg 672/999&1000	26N	21W	25

BLM requires a$5 nonrefundable service charge for each mining claim, mill site or tunnel site payable on or before December 30th (not the 31st). Mail to:

Bureau of Land Management
222 North Central Avenue
Phoenix, Arizona 85004-2203
602-417-9200
www.az.blm.gov

This form is for the purpose of complying with the laws of the United States Department of the Interior, Bureau of Land Management and the State of Arizona pertaining to assessment work and/or notice of intention to hold. 30 U.S.C. 28, 43 CFR 3833.2, ARS 27-208. Subject to Paperwork Reduction Act and Privacy Act statements available at the BLM AZ State Office. This form is not copyrighted. It may be reproduced without permission.

RECEIVED
BLM AZ STATE OFFICE
2002 AUG 19 P 12:39
PHOENIX, ARIZONA

BLM Date Stamp

2002055522 BK 4172 PG 9
OFFICIAL RECORDS OF MOHAVE COUNTY
JOAN MC CALL, MOHAVE COUNTY RECORDER
08/15/2002 03:12P PAGE 1 OF 2
KENT DOBBINS
RECORDING FEE 19.00

Return Document to:
Brendan Galyean
230 Whitetail Drive
Walnut Shade, MO 65771
Telephone: _____

A3850-1(NOV.2001)

No. of Claims: 9 x $5 = 45.00
Receipt No.: _____ Check No.: _____
Init: TB
FOR BLM USE ONLY

☒ **AFFIDAVIT OF PERFORMANCE OF ANNUAL WORK.** Also fill in Items 1 through 9 and the reverse side of this document.

☐ **NOTICE OF INTENTION TO HOLD.** I intend to hold the claims(s)/site(s) listed on the reverse side of this document for the calendar year 20_____. Also fill in Items 1 through 4 and Item 9.

Notices of Intention to Hold are for mill sites and tunnel sites or for mining claims when assessment work has not been done, regardless of whether the annual assessment has been suspended, deferred, or not yet accrued. The filing of a Notice of Intention to Hold shall not relieve the owner of complying with federal and state laws pertaining to the performance of annual assessment work. Notices of Intention to Hold for mill sites or tunnel sites need not be county recorded. For mining claims the form filed with the Bureau of Land Management (BLM) must be identical to the one that was or will be filed with the county.

Evidence of Annual Assessment Work or a Notice of Intention to Hold must be filed each calendar year following the calendar year in which the claim/site was located. **All claims listed on a single affidavit must be contiguous.**

1. State of Arizona, County of Mohave ss:
2. I, (Name) Brendan Galyean
3. Reside at (Address) 230 Whitetail Drive
City Walnut Shade, County _____, State MO Zip 65771

being duly sworn, deposes and says that he/she is a citizen of the United States, more than eighteen years of age, that all of the facts set forth in this affidavit/notice, subject to the provisions and penalties of 18 U.S.C. 1001 pertaining to the filing of false, fictitious, or fraudulent statements with the United States, are true and correct according to the best of my knowledge, information and belief.

4. Owner's name and address (If not shown in Items 1-3 above). **Check here if this is a change of address.** ☒
Brendan Galyean
230 Whitetail Drive, Walnut Shade, MO 65771

5. That I am personally acquainted with the mining claim(s). The work and improvements were made by and at the expense of the owner(s) of said claim(s). Said contiguous group of claims, listed on the reverse side of this document, are situated in the Weaver Mining District, Mohave County, Arizona.

6. That between the dates starting at 12 o'clock noon on September 1, 20 01 and ending at 12 o'clock noon on September 1, 20 02 at least $ 900.00 Dollars worth of work and improvements were done and performed upon said claim(s) or upon one or more of a contiguous group of claims for the benefit of all, or wholly or partly outside of a contiguous group of claims for the benefit of all, not including the location work.

7. That the following persons were employed to perform the work and improvements described herein:
Kent Dobbins, Don Stewart, Bill Chirgwin, Lee Wilson, Beth Wilson and others.

ENTERED IN COMPUTER

8. That the work and improvements performed were: Grading of existing roads & repairing washed out areas. Removed ore by hand,pick, & shovel from claims for processing. Milling done on rented ball mill. Processing done on U-TECH table. Some ore hauled to Kingman & processed on Mr. King's portable separator. Areas where ore was removed were reclaimed by hand.

9. Dated: 7-30-02 Signature: Brendan Dalyeam

SUBSCRIBED AND SWORN TO before me, a Notary Public, this 30 day of July, 2002
by Sara Copeland
Notary Public Sara Copeland
MY COMMISSION EXPIRES 9.19-04

SARA COPELAND
Notary Public - Notary Seal
STATE OF MISSOURI
Taney County
My Commission Expires Sept. 19, 2004

If the claims/sites have consecutive BLM numbers and are in the same Township, Range and Section(s), they may be listed as follows:

Sample 1 - 10	A MC 19640 - 49	Dkt/Pg 1025/1-10 Recording #9106173-82	4N	20W	36

Claim/Site Name	Serial Number	Dkt/Pg or Record # of Orig Location Notice	TWN SHP	RNG	SEC(S)
Blue Bell #3	AMC 116237	DKT/Pg 672/957&958	26N	20W	30
Blue Bell #4	AMC 116238	DKT/Pg 672/959&960	26N	20W	30
Blue Bell #5	AMC 116239	DKT/Pg 672/961&962	26N	20W	30
Blue Bell #6	AMC 116240	DKT/Pg 672/963&964	26N	20W	30
Blue Bell #7	AMC 116241	DKT/Pg 672/965&966	26N	20W	30
Blue Bell #8	AMC 116242	DKT/Pg 672/967&968	26N	20W	30
Jumpin Jack #8	AMC 107674	DKT/Pg 644/106&107	26N	20&21W	30
Jumpin Jack #9	AMC 107675	DKT/Pg 644/108&109	26N	20&21W	30
Jumpin Jack #10	AMC 107676	DKT/Pg 644/110&111	26N	20&21W	30

BLM requires a$5 nonrefundable service charge for each mining claim, mill site or tunnel site payable on or before December 30th (not the 31st). Mail to:

Bureau of Land Management
222 North Central Avenue
Phoenix, Arizona 85004-2203
602-417-9200
www.az.blm.gov

This form is for the purpose of complying with the laws of the United States Department of the Interior, Bureau of Land Management and the State of Arizona pertaining to assessment work and/or notice of intention to hold. 30 U.S.C. 28, 43 CFR 3833.2, ARS 27-208. Subject to Paperwork Reduction Act and Privacy Act statements available at the BLM AZ State Office. This form is not copyrighted. It may be reproduced without permission.

RECEIVED
BLM AZ STATE OFFICE
2002 AUG 19 P 12:39
PHOENIX, ARIZONA

BLM Date Stamp

2P

2002055521 BK 4172 PG 7
OFFICIAL RECORDS OF MOHAVE COUNTY
JOAN MC CALL, MOHAVE COUNTY RECORDER
08/15/2002 03:11P PAGE 1 OF 2
KENT DOBBINS
RECORDING FEE 19.00

Return Document to:
Tasha Inmon
2807 N. Farm Road 81
Willard, MO 65781
Telephone: _____

A3850-1(NOV.2001)

No. of Claims: 5 x $5 = 25.00
Receipt No.: _____ Check No.: _____
Init: TBS.
FOR BLM USE ONLY

☒ **AFFIDAVIT OF PERFORMANCE OF ANNUAL WORK.** Also fill in Items 1 through 9 and the reverse side of this document.

☐ **NOTICE OF INTENTION TO HOLD.** I intend to hold the claims(s)/site(s) listed on the reverse side of this document for the calendar year 20_____. Also fill in Items 1 through 4 and Item 9.

Notices of Intention to Hold are for mill sites and tunnel sites or for mining claims when assessment work has not been done, regardless of whether the annual assessment has been suspended, deferred, or not yet accrued. The filing of a Notice of Intention to Hold shall not relieve the owner of complying with federal and state laws pertaining to the performance of annual assessment work. Notices of Intention to Hold for mill sites or tunnel sites need not be county recorded. For mining claims the form filed with the Bureau of Land Management (BLM) must be identical to the one that was or will be filed with the county.

Evidence of Annual Assessment Work or a Notice of Intention to Hold must be filed each calendar year following the calendar year in which the claim/site was located. **All claims listed on a single affidavit must be contiguous.**

1. State of Arizona, County of Mohave ss:
2. I, (Name) Tasha Inmon
3. Reside at (Address) 2807 N. Farm Rd. 81
City Willard, County _____, State MO Zip 65781

being duly sworn, deposes and says that he/she is a citizen of the United States, more than eighteen years of age, that all of the facts set forth in this affidavit/notice, subject to the provisions and penalties of 18 U.S.C. 1001 pertaining to the filing of false, fictitious, or fraudulent statements with the United States, are true and correct according to the best of my knowledge, information and belief.

4. Owner's name and address (If not shown in Items 1-3 above). **Check here if this is a change of address.** ☐

5. That I am personally acquainted with the mining claim(s). The work and improvements were made by and at the expense of the owner(s) of said claim(s). Said contiguous group of claims, listed on the reverse side of this document, are situated in the Weaver Mining District, Mohave County, Arizona.

6. That between the dates starting at 12 o'clock noon on September 1, 2001 and ending at 12 o'clock noon on September 1, 2002 at least $ 500.00 Dollars worth of work and improvements were done and performed upon said claim(s) or upon one or more of a contiguous group of claims for the benefit of all, or wholly or partly outside of a contiguous group of claims for the benefit of all, not including the location work.

7. That the following persons were employed to perform the work and improvements described herein:
Kent Dobbins,Don Stewart,Bill Chirgwin,Lee Wilson,Beth Wilson and others.

ENTERED IN COMPUTER

8. That the work and improvements performed were: Grading of existing roads & repairing washed out areas. Removed ore by hand, pick, & shovel from claims for processing. Milling done on rented ball mill. Processing done on U-TECH table. Some ore hauled to Kingman & processed on Mr. King's portable separator. Areas where ore was removed were reclaimed by hand.

9. Dated: 8-1-02 Signature: Tasha Inmon

SUBSCRIBED AND SWORN TO before me, a Notary Public, this 1st day of August, 2002

by Tasha Inmon

Notary Public Patricia K. Melton

MY COMMISSION EXPIRES 10-4-03

PATRICIA K. MELTON
Notary Public - Notary Seal
STATE OF MISSOURI
Greene County
My Commission Expires Oct. 4, 2003

If the claims/sites have consecutive BLM numbers and are in the same Township, Range and Section(s), they may be listed as follows:

Sample 1 - 10	A MC 19640 - 49	Dkt/Pg 1025/1-10 Recording #9106173-82	4N	20W	36
Claim/Site Name	Serial Number	Dkt/Pg or Record # of Orig Location Notice	TWN SHP	RNG	SEC(S)
Tiger Bell #2	AMC 116256	DKT/Pg 672/995&996	26N	20&21W	25
Tiger Bell #3	AMC 116257	DKT/Pg 672/997&998	26N	20&21W	25
Tiger Bell #5	AMC 116259	DKT/Pg 673/1&2	26N	20&21W	25
Tiger Bell #6	AMC 116260	DKT/Pg 673/3&4	26N	20&21W	25
Tiger Bell #7	AMC 116261	DKT/Pg 673/5&6	26N	20&21W	25

BLM requires a $5 nonrefundable service charge for each mining claim, mill site or tunnel site payable on or before December 30th (not the 31st). Mail to:

Bureau of Land Management
222 North Central Avenue
Phoenix, Arizona 85004-2203
602-417-9200
www.az.blm.gov

This form is for the purpose of complying with the laws of the United States Department of the Interior, Bureau of Land Management and the State of Arizona pertaining to assessment work and/or notice of intention to hold. 30 U.S.C. 28, 43 CFR 3833.2, ARS 27-208. Subject to Paperwork Reduction Act and Privacy Act statements available at the BLM AZ State Office. This form is not copyrighted. It may be reproduced without permission.

RECEIVED
BLM AZ STATE OFFICE
2002 AUG 19 P 12:39
PHOENIX, ARIZONA

BLM Date Stamp

2f

20020055524 BK 4172 PG 13
OFFICIAL RECORDS OF MOHAVE COUNTY
JOAN MC CALL, MOHAVE COUNTY RECORDER
08/15/2002 03:12P PAGE 1 OF 2
KENT DOBBINS
RECORDING FEE 19.00

Return Document to:
Bethany R. Wilson
P.O. Box 1770
Dolan Springs, AZ 86441
Telephone: 928-767-3873

A3850-1(NOV.2001)

No. of Claims: 10 x $5 = 50.00
Receipt No.: _____ Check No.: _____
Init: KES
FOR BLM USE ONLY

☒ **AFFIDAVIT OF PERFORMANCE OF ANNUAL WORK.** Also fill in Items 1 through 9 and the reverse side of this document.

☐ **NOTICE OF INTENTION TO HOLD.** I intend to hold the claims(s)/site(s) listed on the reverse side of this document for the calendar year 20_____. Also fill in Items 1 through 4 and Item 9.

Notices of Intention to Hold are for mill sites and tunnel sites or for mining claims when assessment work has not been done, regardless of whether the annual assessment has been suspended, deferred, or not yet accrued. The filing of a Notice of Intention to Hold shall not relieve the owner of complying with federal and state laws pertaining to the performance of annual assessment work. Notices of Intention to Hold for mill sites or tunnel sites need not be county recorded. For mining claims the form filed with the Bureau of Land Management (BLM) must be identical to the one that was or will be filed with the county.

Evidence of Annual Assessment Work or a Notice of Intention to Hold must be filed each calendar year following the calendar year in which the claim/site was located. **All claims listed on a single affidavit must be contiguous.**

1. State of Arizona, County of Mohave ss:
2. I, (Name) Bethany R. Wilson
3. Reside at (Address) P.O. Box 1770

City Dolan Springs, County Mohave, State AZ Zip 86441

being duly sworn, deposes and says that he/she is a citizen of the United States, more than eighteen years of age, that all of the facts set forth in this affidavit/notice, subject to the provisions and penalties of 18 U.S.C. 1001 pertaining to the filing of false, fictitious, or fraudulent statements with the United States, are true and correct according to the best of my knowledge, information and belief.

4. Owner's name and address (If not shown in Items 1-3 above). **Check here if this is a change of address.** ☐

5. That I am personally acquainted with the mining claim(s). The work and improvements were made by and at the expense of the owner(s) of said claim(s). Said contiguous group of claims, listed on the reverse side of this document, are situated in the Weaver Mining District, Mohave County, Arizona.

6. That between the dates starting at 12 o'clock noon on September 1, 20 01 and ending at 12 o'clock noon on September 1, 20 02 at least $ 1,000.00 Dollars worth of work and improvements were done and performed upon said claim(s) or upon one or more of a contiguous group of claims for the benefit of all, or wholly or partly outside of a contiguous group of claims for the benefit of all, not including the location work.

7. That the following persons were employed to perform the work and improvements described herein:
Kent Dobbins,Don Stewart,Bill Chirgwin,Lee Wilson,Beth Wilson and others.

ENTERED IN COMPUTER

8. That the work and improvements performed were: Grading of existing roads & repairing washed out areas. Removed ore by hand, pick, & shovel from claims for processing. Milling done on rented ball mill. Processing done on U-TECH table. Some ore hauled to Kingman & processed on Mr. King's portable separator. Areas where ore was removed were reclaimed by hand.

9. Dated: Aug. 15, 2002 Signature: Bethany R. Wilson

SUBSCRIBED AND SWORN TO before me, a Notary Public, this 15TH day of August, 2002
by Bethany Rae Wilson
Notary Public Belva L. Woody
MY COMMISSION EXPIRES 01-26-2003

OFFICIAL SEAL
BELVA L. WOODY
NOTARY PUBLIC-ARIZONA
MOHAVE COUNTY
My Comm. Expires Jan. 26, 2003

If the claims/sites have consecutive BLM numbers and are in the same Township, Range and Section(s), they may be listed as follows:

Sample 1 - 10	A MC 19640 - 49	Dkt/Pg 1025/1-10 Recording #9106173-82	4N	20W	36

Claim/Site Name	Serial Number	Dkt/Pg or Record # of Orig Location Notice	TWN SHP	RNG	SEC(S)
Gold Bell #13	AMC 117919	DKT/Pg 674/26&27	25&26N	20&21W	6&31
Gold Bell #14	AMC 117920	DKT/Pg 674/28&29	25&26N	20&21W	6&31
Gold Bell #15	AMC 117921	DKT/Pg 674/30&31	25&26N	20&21W	6&31
Gold Bell #16	AMC 117922	DKT/Pg 674/32&33	25&26N	20&21W	6&31
Gold Bell #30	AMC 117936	DKT/Pg 674/60&61	25&26N	20&21W	6&31
Gold Bell #31	AMC 117937	DKT/Pg 674/62&63	25&26N	20&21W	6&31
Gold Bell #32	AMC 117938	DKT/Pg 674/64&65	25&26N	20&21W	6&31
Tinker Bell #1	AMC 117939	DKT/Pg 673/815&816	26N	20W	31
Tinker Bell #2	AMC 117940	DKT/Pg 673/817&818	26N	20W	31
Tinker Bell #3	AMC 117941	DKT/Pg 673/819&820	26N	20W	31

BLM requires a $5 nonrefundable service charge for each mining claim, mill site or tunnel site payable on or before December 30th (not the 31st). Mail to:

Bureau of Land Management
222 North Central Avenue
Phoenix, Arizona 85004-2203
602-417-9200
www.az.blm.gov

This form is for the purpose of complying with the laws of the United States Department of the Interior, Bureau of Land Management and the State of Arizona pertaining to assessment work and/or notice of intention to hold. 30 U.S.C. 28, 43 CFR 3833.2, ARS 27-208. Subject to Paperwork Reduction Act and Privacy Act statements available at the BLM AZ State Office. This form is not copyrighted. It may be reproduced without permission.

RECEIVED
BLM AZ STATE OFFICE
2002 AUG 19 P 12:39
PHOENIX, ARIZONA

BLM Date Stamp

2 ##2049438 BK 4147 PG 774
OFFICIAL RECORDS OF MOHAVE COUNTY
JOAN MC CALL, MOHAVE COUNTY RECORDER
07/22/2002 11:15A PAGE 1 OF 2
WILLIAM J CHIRGWIN
RECORDING FEE 19.00

Return Document to:
William J. Chirgwin
P.O. Box 1558
Dolan Springs, AZ 86441
Telephone: 928-767-3739

A3850-1(NOV.2001)

No. of Claims: 7 x $5 = 35.00
Receipt No.: _____ Check No.: _____
Init: TEB
FOR BLM USE ONLY

☒ **AFFIDAVIT OF PERFORMANCE OF ANNUAL WORK.** Also fill in Items 1 through 9 and the reverse side of this document.

☐ **NOTICE OF INTENTION TO HOLD.** I intend to hold the claims(s)/site(s) listed on the reverse side of this document for the calendar year 20_____. Also fill in Items 1 through 4 and Item 9.

Notices of Intention to Hold are for mill sites and tunnel sites or for mining claims when assessment work has not been done, regardless of whether the annual assessment has been suspended, deferred, or not yet accrued. The filing of a Notice of Intention to Hold shall not relieve the owner of complying with federal and state laws pertaining to the performance of annual assessment work. Notices of Intention to Hold for mill sites or tunnel sites need not be county recorded. For mining claims the form filed with the Bureau of Land Management (BLM) must be identical to the one that was or will be filed with the county.

Evidence of Annual Assessment Work or a Notice of Intention to Hold must be filed each calendar year following the calendar year in which the claim/site was located. **All claims listed on a single affidavit must be contiguous.**

1. State of Arizona, County of Mohave ss:
2. I, (Name) William J. Chirgwin
3. Reside at (Address) P.O. Box 1558
City Dolan Springs, County Mohave, State AZ Zip 86441

being duly sworn, deposes and says that he/she is a citizen of the United States, more than eighteen years of age, that all of the facts set forth in this affidavit/notice, subject to the provisions and penalties of 18 U.S.C. 1001 pertaining to the filing of false, fictitious, or fraudulent statements with the United States, are true and correct according to the best of my knowledge, information and belief.

4. Owner's name and address (If not shown in Items 1-3 above). **Check here if this is a change of address.** ☐

5. That I am personally acquainted with the mining claim(s). The work and improvements were made by and at the expense of the owner(s) of said claim(s). Said contiguous group of claims, listed on the reverse side of this document, are situated in the Weaver Mining District, Mohave County, Arizona.

6. That between the dates starting at 12 o'clock noon on September 1, 20 01 and ending at 12 o'clock noon on September 1, 20 02 at least $ 700.00 Dollars worth of work and improvements were done and performed upon said claim(s) or upon one or more of a contiguous group of claims for the benefit of all, or wholly or partly outside of a contiguous group of claims for the benefit of all, not including the location work.

7. That the following persons were employed to perform the work and improvements described herein:
Kent Dobbins, Don Stewart, Bill Chirgwin, Lee Wilson, Beth Wilson and others.

ENTERED IN COMPUTER

8. That the work and improvements performed were: Grading of existing roads & repairing washed out areas. Removed ore by hand, pick, & shovel from claims for processing. Milling done on rented ball mill. Processing done on U-TECH table. Some ore hauled to Kingman & processed on Mr. King's portable separator. Areas where ore was removed was reclaimed by hand.

9. Dated: July 22, 2002 Signature: William J. Chirgwin

SUBSCRIBED AND SWORN TO before me, a Notary Public, this 22nd day of July, 2002

by WILLIAM J CHIRGWIN.

Notary Public Connie A. Gramlick

MY COMMISSION EXPIRES 10-10-2005

OFFICIAL SEAL
CONNIE A. GRAMLICK
NOTARY PUBLIC-ARIZONA
MOHAVE COUNTY
My Comm. Expires Oct. 10, 2005

If the claims/sites have consecutive BLM numbers and are in the same Township, Range and Section(s), they may be listed as follows:

Sample 1 - 10	A MC 19640 - 49	Dkt/Pg 1025/1-10 Recording #9106173-82	4N	20W	36

Claim/Site Name	Serial Number	Dkt/Pg or Record # of Orig Location Notice	TWN SHP	RNG	SEC(S)
Tiger Bell #10	AMC 116264	DKT/Pg 673/11&12	26N	21W	24&25
Tiger Bell #11	AMC 116265	DKT/Pg 673/13&14	26N	21W	24&25
Tiger Bell #12	AMC 116266	DKT/Pg 673/15&16	26N	21W	24&25
Tiger Bell #13	AMC 116267	DKT/Pg 673/17&18	26N	21W	24&25
Tiger Bell #14	AMC 116268	DKT/Pg 673/19&20	26N	21W	24&25
Blue Bell #10	AMC 116244	DKT/Pg 672/971&972	26N	20&21W	30
Blue Bell #11	AMC 116245	DKT/Pg 672/973&974	26N	20&21W	30

BLM requires a$5 nonrefundable service charge for each mining claim, mill site or tunnel site payable on or before December 30th (not the 31st). Mail to:

Bureau of Land Management
222 North Central Avenue
Phoenix, Arizona 85004-2203
602-417-9200
www.az.blm.gov

This form is for the purpose of complying with the laws of the United States Department of the Interior, Bureau of Land Management and the State of Arizona pertaining to assessment work and/or notice of intention to hold. 30 U.S.C. 28, 43 CFR 3833.2, ARS 27-208. Subject to Paperwork Reduction Act and Privacy Act statements available at the BLM AZ State Office. This form is not copyrighted. It may be reproduced without permission.

BLM Date Stamp

RECEIVED
B.L.M. AZ STATE OFFICE
2002 AUG 19 P 12:39
PHOENIX, ARIZONA

United States Department of the Interior
Bureau of Land Management
BUSINESS & SUPPORT SVCS DIV
222 N CENTRAL AVE
PHOENIX, AZ 85004 -2203
Phone: (602) 417-9200

Receipt	
No:	543294

Transaction #: 567907
Date of Transaction: 08/19/2002

CUSTOMER:	KENT DOBBINS PO BOX 1630 DOLAN SPRINGS,AZ 86441

LINE #	QTY	DESCRIPTION	REMARKS	UNIT PRICE	TOTAL
1	1.00	LOCATABLE MINERALS / MINING CLAIMS-NOT NEW-UNADJUD,ONE AUTH NO. ONLY / MINING CLAIM MONEY RECEIVED (455) **CASES:** AMC117968/$255.00	POL 2002 + WAIVER (51)	- n/a -	255.00
				TOTAL:	**$255.00**

PAYMENT INFORMATION

NOTE: Items will appear on credit card statement as "Bureau of Land Management".

1	AMOUNT:	$255.00	POSTMARKED:	N/A
	TYPE:	CREDIT CARD	RECEIVED:	08/19/2002
	NAME:	DOBBINS, KENT PO BOX 1630 DOLAN SPRINGS AZ 86441		
	CARD NO:	XXXXXXXXXXXX7211	AUTH CODE:	273211
	NAME ON CARD:	DOBBINS/JOE K		
	EXPIRES:	07/31/2004		
	SIGNATURE:	Joe K Dobbins		

REMARKS

This receipt was generated by the automated BLM Collections and Billing System and is a paper representation of a portion of the official electronic record contained therein.

Receipt No. 543231

Trans No. 567840

LEAD FILE #'S AMC 107667; AMC 116235; AMC 116255; AMC 117907; AMC 117939

AMC Number	Code	Amount
107667 - 107669	480	15.00
107671 - 107673	480	15.00
116243 AM		5.00
116246 - 116255		50.00
116262 - 116263		10.00
116269 - 116279		55.00
117907 - 117908		10.00
117923 - 117924		10.00
117947 - 117958	480	60.00
TOTAL:		$230.00

AMC Number	Code	Amount
TOTAL:		$

Date of Doc 8/19/2002

Date of Rec't 8/19/2002

Amount Rec'd $230.00

Amount Earned $230.00

480 POL
481 NOI
482 MAINT
396 TRANS
635 AMEND

Date Entered: AB 9/30/2002

Date Verified: 10/16/02 AB

Sent to Accts: " "

Date Earned:

NOTES:

2002056010 BK 4173 PG 996
OFFICIAL RECORDS OF MOHAVE COUNTY
JOAN MC CALL, MOHAVE COUNTY RECORDER
08/19/2002 07:56A PAGE 1 OF 2
DONALD STEWART
RECORDING FEE 19.00

Return Document to:
Donald Stewart
1837 W. Camino Lane
Springfield, MO 65810
Telephone: 417-883-1306

A3850-1(NOV.2001)

No. of Claims: 6 x $5 = 30.00
Receipt No.: _____ Check No.: _____
Init: _____
FOR BLM USE ONLY

☒ **AFFIDAVIT OF PERFORMANCE OF ANNUAL WORK.** Also fill in Items 1 through 9 and the reverse side of this document.

☐ **NOTICE OF INTENTION TO HOLD.** I intend to hold the claims(s)/site(s) listed on the reverse side of this document for the calendar year 20_____. Also fill in Items 1 through 4 and Item 9.

Notices of Intention to Hold are for mill sites and tunnel sites or for mining claims when assessment work has not been done, regardless of whether the annual assessment has been suspended, deferred, or not yet accrued. The filing of a Notice of Intention to Hold shall not relieve the owner of complying with federal and state laws pertaining to the performance of annual assessment work. Notices of Intention to Hold for mill sites or tunnel sites need not be county recorded. For mining claims the form filed with the Bureau of Land Management (BLM) must be identical to the one that was or will be filed with the county.

Evidence of Annual Assessment Work or a Notice of Intention to Hold must be filed each calendar year following the calendar year in which the claim/site was located. **All claims listed on a single affidavit must be contiguous.**

1. State of Arizona, County of Mohave ss:
2. I, (Name) Donald Stewart
3. Reside at (Address) 1837 W. Camino Lane
City Springfield, County _____, State MO Zip 65810

being duly sworn, deposes and says that he/she is a citizen of the United States, more than eighteen years of age, that all of the facts set forth in this affidavit/notice, subject to the provisions and penalties of 18 U.S.C. 1001 pertaining to the filing of false, fictitious, or fraudulent statements with the United States, are true and correct according to the best of my knowledge, information and belief.

4. Owner's name and address (If not shown in Items 1-3 above). **Check here if this is a change of address.** ☐

5. That I am personally acquainted with the mining claim(s). The work and improvements were made by and at the expense of the owner(s) of said claim(s). Said contiguous group of claims, listed on the reverse side of this document, are situated in the Weaver Mining District, Mohave County, Arizona.

6. That between the dates starting at 12 o'clock noon on September 1, 20 01 and ending at 12 o'clock noon on September 1, 20 02 at least $ 600.00 Dollars worth of work and improvements were done and performed upon said claim(s) or upon one or more of a contiguous group of claims for the benefit of all, or wholly or partly outside of a contiguous group of claims for the benefit of all, not including the location work.

7. That the following persons were employed to perform the work and improvements described herein:
Kent Dobbins, Don Stewart, Bill Chirgwin, Lee Wilson, Beth Wilson and Chad

ENTERED INTO COMPUTER
9/30/02 as

8. That the work and improvements performed were: Grading of existing roads & repairing washed out areas Removed ore by hand,pick, & shovel from claims for processing. Milling done on rented ball mill. Processing done on U-TECH table. Some ore hauled to Kingman & processed on Mr. King's portable separator. Areas where ore was removed were reclaimed by hand.

9. Dated: 8-5-02 Signature: Donald Stevens

SUBSCRIBED AND SWORN TO before me, a Notary Public, this 5th day of August, 2002

by

Notary Public Judy Rhoten

MY COMMISSION EXPIRES 5-10-2005

JUDY RHOTEN Notary Public
Greene County State Of Missouri
My Commission Expires May 10, 2005

If the claims/sites have consecutive BLM numbers and are in the same Township, Range and Section(s), they may be listed as follows:

Sample 1 - 10	A MC 19640 - 49	Dkt/Pg 1025/1-10 Recording #9106173-82	4N	20W	36

Claim/Site Name	Serial Number	Dkt/Pg or Record # of Orig Location Notice	TWN SHP	RNG	SEC(S)
Jumpin Jack #1	AMC 107667	DKT/Pg 643/955&956	26N	20&21W	25,30,31
Jumpin Jack #2	AMC 107668	DKT/Pg 643/957&958	26N	20&21W	25,30,31
Jumpin Jack #3	AMC 107669	DKT/Pg 643/959&960	26N	20&21W	25,30,31
Jumpin Jack #5	AMC 107671	DKT/Pg 644/100&101	26N	20&21W	25,30,31
Jumpin Jack #6	AMC 107672	DKT/Pg 644/102&103	26N	20&21W	25,30,31
Jumpin Jack #7	AMC 107673	DKT/Pg 644/104&105	26N	20&21W	30

BLM requires a $5 nonrefundable service charge for each mining claim, mill site or tunnel site payable on or before December 30th (not the 31st). Mail to:

Bureau of Land Management
222 North Central Avenue
Phoenix, Arizona 85004-2203
602-417-9200
www.az.blm.gov

This form is for the purpose of complying with the laws of the United States Department of the Interior, Bureau of Land Management and the State of Arizona pertaining to assessment work and/or notice of intention to hold. 30 U.S.C. 28, 43 CFR 3833.2, ARS 27-208. Subject to Paperwork Reduction Act and Privacy Act statements available at the BLM AZ State Office. This form is not copyrighted. It may be reproduced without permission.

RECEIVED
BLM, AZ STATE OFFICE
2002 AUG 19 P 12:20
PHOENIX, ARIZONA

BLM Date Stamp

20020560015 BK 4174 PG 5
OFFICIAL RECORDS OF MOHAVE COUNTY
JOAN MC CALL, MOHAVE COUNTY RECORDER
08/19/2002 07:59A PAGE 1 OF 2
DONALD STEWART
RECORDING FEE 19.00

J. DONALD STEWART
5241 MORNING GLORY
BATTLEFIELD, MO 65619
417 886-7769

A3850-1(NOV.2001)

No. of Claims: 5 x $5 = 25.00
Receipt No.: _____ Check No.: _____
Init: TES
FOR BLM USE ONLY

☒ **AFFIDAVIT OF PERFORMANCE OF ANNUAL WORK.** Also fill in Items 1 through 9 and the reverse side of this document.

☐ **NOTICE OF INTENTION TO HOLD.** I intend to hold the claims(s)/site(s) listed on the reverse side of this document for the calendar year 20_____. Also fill in Items 1 through 4 and Item 9.

Notices of Intention to Hold are for mill sites and tunnel sites or for mining claims when assessment work has not been done, regardless of whether the annual assessment has been suspended, deferred, or not yet accrued. The filing of a Notice of Intention to Hold shall not relieve the owner of complying with federal and state laws pertaining to the performance of annual assessment work. Notices of Intention to Hold for mill sites or tunnel sites need not be county recorded. For mining claims the form filed with the Bureau of Land Management (BLM) must be identical to the one that was or will be filed with the county.

Evidence of Annual Assessment Work or a Notice of Intention to Hold must be filed each calendar year following the calendar year in which the claim/site was located. **All claims listed on a single affidavit must be contiguous.**

1. State of Arizona, County of Mohave ss:
2. I, (Name) J. Donald Stewart
3. Reside at (Address) 1645 W. Camino Lane, Apt. 711
City Springfield, County _____, State MO Zip 65807

being duly sworn, deposes and says that he/she is a citizen of the United States, more than eighteen years of age, that all of the facts set forth in this affidavit/notice, subject to the provisions and penalties of 18 U.S.C. 1001 pertaining to the filing of false, fictitious, or fraudulent statements with the United States, are true and correct according to the best of my knowledge, information and belief.

4. Owner's name and address (If not shown in Items 1-3 above). **Check here if this is a change of address.** ☐

5. That I am personally acquainted with the mining claim(s). The work and improvements were made by and at the expense of the owner(s) of said claim(s). Said contiguous group of claims, listed on the reverse side of this document, are situated in the Weaver Mining District, Mohave County, Arizona.

6. That between the dates starting at 12 o'clock noon on September 1, 20 01 and ending at 12 o'clock noon on September 1, 20 02 at least $ 500.00 Dollars worth of work and improvements were done and performed upon said claim(s) or upon one or more of a contiguous group of claims for the benefit of all, or wholly or partly outside of a contiguous group of claims for the benefit of all, not including the location work.

7. That the following persons were employed to perform the work and improvements described herein:
Kent Dobbins, Don Stewart, Bill Chirgwin, Lee Wilson, Beth Wilson and others.

ENTERED INTO COMPUTER
9/30/02 QB

8. That the work and improvements performed were: Grading of existing roads & repairing washed out area Removed ore by hand,pick, & shovel from claims for processing. Milling done on rented ball mill Processing done on U-TECH table. Some ore hauled to Kingman & processed on Mr. King's portable separator. Areas where ore was removed were reclaimed by hand.

9. Dated: 8/5/02 Signature: [signature]

SUBSCRIBED AND SWORN TO before me, a Notary Public, this 5th day of August, 2002

by

Notary Public Judy Rhoten

MY COMMISSION EXPIRES 5-10-2005

JUDY RHOTEN Notary Public
Greene County State Of Missouri
My Commission Expires May 10, 2005

If the claims/sites have consecutive BLM numbers and are in the same Township, Range and Section(s), they may be listed as follows:

Sample 1 - 10	A MC 19640 - 49	Dkt/Pg 1025/1-10 Recording #9106173-82	4N	20W	36

Claim/Site Name	Serial Number	Dkt/Pg or Record # of Orig Location Notice	TWN SHP	RNG	SEC(S)
Tiger Bell #21	AMC 116275	DKT/Pg 673/33&34	26N	21W	19&24
Tiger Bell #22	AMC 116276	DKT/Pg 673/35&36	26N	21W	19&24
Tiger Bell #23	AMC 116277	DKT/Pg 673/37&38	26N	21W	19&24
Tiger Bell #24	AMC 116278	DKT/Pg 673/39&40	26N	21W	19&24
Tiger Bell #25	AMC 116279	DKT/Pg 673/41&42	26N	21W	19&24

BLM requires a $5 nonrefundable service charge for each mining claim, mill site or tunnel site payable on or before December 30th (not the 31st). Mail to:

Bureau of Land Management
222 North Central Avenue
Phoenix, Arizona 85004-2203
602-417-9200
www.az.blm.gov

This form is for the purpose of complying with the laws of the United States Department of the Interior, Bureau of Land Management and the State of Arizona pertaining to assessment work and/or notice of intention to hold. 30 U.S.C. 28, 43 CFR 3833.2, ARS 27-208. Subject to Paperwork Reduction Act and Privacy Act statements available at the BLM AZ State Office. This form is not copyrighted. It may be reproduced without permission.

RECEIVED
B.L.M. AZ STATE OFFICE
2002 AUG 19 P 12:20
PHOENIX, ARIZONA

BLM Date Stamp

F 02056014 BK 4174 PG 3
OFFICIAL RECORDS OF MOHAVE COUNTY
JOAN MC CALL, MOHAVE COUNTY RECORDER
08/19/2002 07:58A PAGE 1 OF 2
DONALD STEWART
RECORDING FEE 19.00

COURTNEY MCCURDY
2804 N. 30TH ST
OZARK, MO 65721
417 581-1043

A3850-1(NOV.2001)

No. of Claims: 5 x $5 = 25.00
Receipt No.: _____ Check No.: _____
Init: TES
FOR BLM USE ONLY

☒ **AFFIDAVIT OF PERFORMANCE OF ANNUAL WORK.** Also fill in Items 1 through 9 and the reverse side of this document.

☐ **NOTICE OF INTENTION TO HOLD.** I intend to hold the claims(s)/site(s) listed on the reverse side of this document for the calendar year 20_____. Also fill in Items 1 through 4 and Item 9.

Notices of Intention to Hold are for mill sites and tunnel sites or for mining claims when assessment work has not been done, regardless of whether the annual assessment has been suspended, deferred, or not yet accrued. The filing of a Notice of Intention to Hold shall not relieve the owner of complying with federal and state laws pertaining to the performance of annual assessment work. Notices of Intention to Hold for mill sites or tunnel sites need not be county recorded. For mining claims the form filed with the Bureau of Land Management (BLM) must be identical to the one that was or will be filed with the county.

Evidence of Annual Assessment Work or a Notice of Intention to Hold must be filed each calendar year following the calendar year in which the claim/site was located. **All claims listed on a single affidavit must be contiguous.**

1. State of Arizona, County of Mohave ss:
2. I, (Name) Courtney McCurdy
3. Reside at (Address) 3337-A S. Scenic St.
City Springfield, County _____, State MO Zip 65807

being duly sworn, deposes and says that he/she is a citizen of the United States, more than eighteen years of age, that all of the facts set forth in this affidavit/notice, subject to the provisions and penalties of 18 U.S.C. 1001 pertaining to the filing of false, fictitious, or fraudulent statements with the United States, are true and correct according to the best of my knowledge, information and belief.

4. Owner's name and address (If not shown in Items 1-3 above). **Check here if this is a change of address.** ☐

5. That I am personally acquainted with the mining claim(s). The work and improvements were made by and at the expense of the owner(s) of said claim(s). Said contiguous group of claims, listed on the reverse side of this document, are situated in the Weaver Mining District, Mohave County, Arizona.

6. That between the dates starting at 12 o'clock noon on September 1, 2001 and ending at 12 o'clock noon on September 1, 2002 at least $ 500.00 Dollars worth of work and improvements were done and performed upon said claim(s) or upon one or more of a contiguous group of claims for the benefit of all, or wholly or partly outside of a contiguous group of claims for the benefit of all, not including the location work.

7. That the following persons were employed to perform the work and improvements described herein:
Kent Dobbins, Don Stewart, Bill Chirgqin, Lee Wilson, Beth Wilson and others.

ENTERED INTO COMPUTER
9/30/02 gs

8. That the work and improvements performed were: Grading of existing roads & repairing washed out are Removed ore by hand, pick, & shovel from claims for processing. Milling done on rented ball mill Processing done on U-TECH table. Some ore hauled to Kingman & processed on Mr. King's portable separator. Areas where ore was removed were reclaimed by hand.

9. Dated: 8-17-02 Signature: C A McCurdy

SUBSCRIBED AND SWORN TO before me, a Notary Public, this 17 day of Aug, 2002
by
Notary Public Brenda F Christian
MY COMMISSION EXPIRES 1-4-04

"NOTARY SEAL"
Brenda F. Christian, Notary Public
Christian County, State of Missouri
My Commission Expires 1/4/2004

If the claims/sites have consecutive BLM numbers and are in the same township, Range and Section(s), they may be listed as follows:

Sample 1 - 10	A MC 19640 - 49	Dkt/Pg 1025/1-10 Recording #9106173-82	4N	20W	36

Claim/Site Name	Serial Number	Dkt/Pg or Record # of Orig Location Notice	TWN SHP	RNG	SEC(S)
Tiger Bell #15	AMC 116269	DKT/Pg 673/21&22	26N	21W	24&25
Tiger Bell #16	AMC 116270	DKT/Pg 673/23&24	26N	21W	24&25
Tiger Bell #17	AMC 116271	DKT/Pg 673/25&26	26N	21W	24&25
Tiger Bell #18	AMC 116272	DKT/Pg 673/27&28	26N	21W	24&25
Tiger Bell #19	AMC 116273	DKT/Pg 673/29&30	26N	21W	24&25

BLM requires a $5 nonrefundable service charge for each mining claim, mill site or tunnel site payable on or before December 30th (not the 31st). Mail to:

Bureau of Land Management
222 North Central Avenue
Phoenix, Arizona 85004-2203
602-417-9200
www.az.blm.gov

This form is for the purpose of complying with the laws of the United States Department of the Interior, Bureau of Land Management and the State of Arizona pertaining to assessment work and/or notice of intention to hold. 30 U.S.C. 28, 43 CFR 3833.2, ARS 27-208. Subject to Paperwork Reduction Act and Privacy Act statements available at the BLM AZ State Office. This form is not copyrighted. It may be reproduced without permission.

RECEIVED
BLM AZ STATE OFFICE
2002 AUG 19 P 12:20
PHOENIX, ARIZONA

BLM Date Stamp

20020560012 BK 4173 PG 100
OFFICIAL RECORDS OF MOHAVE COUNTY
JOAN MC CALL, MOHAVE COUNTY RECORDE
08/19/2002 07:57A PAGE 1 OF 2
DONALD STEWART
RECORDING FEE 19.00

Return Document to:
Kenny Stewart
177 U.S. Highway 1, PMB 302
Tequesta, FL 33469
Telephone: _____

A3850-1(NOV.2001)

No. of Claims: 10 x $5 = 50.00
Receipt No.: _____ Check No.: _____
Init: TES
FOR BLM USE ONLY

☒ **AFFIDAVIT OF PERFORMANCE OF ANNUAL WORK.** Also fill in Items 1 through 9 and the reverse side of this document.

☐ **NOTICE OF INTENTION TO HOLD.** I intend to hold the claims(s)/site(s) listed on the reverse side of this document for the calendar year 20_____. Also fill in Items 1 through 4 and Item 9.

Notices of Intention to Hold are for mill sites and tunnel sites or for mining claims when assessment work has not been done, regardless of whether the annual assessment has been suspended, deferred, or not yet accrued. The filing of a Notice of Intention to Hold shall not relieve the owner of complying with federal and state laws pertaining to the performance of annual assessment work. Notices of Intention to Hold for mill sites or tunnel sites need not be county recorded. For mining claims the form filed with the Bureau of Land Management (BLM) must be identical to the one that was or will be filed with the county.

Evidence of Annual Assessment Work or a Notice of Intention to Hold must be filed each calendar year following the calendar year in which the claim/site was located. **All claims listed on a single affidavit must be contiguous.**

1. State of Arizona, County of Mohave ss:
2. I, (Name) Kenny Stewart
3. Reside at (Address) 177 U.S. Highway 1, PMB 302
City Tequesta, County _____, State FL Zip 33469

being duly sworn, deposes and says that he/she is a citizen of the United States, more than eighteen years of age, that all of the facts set forth in this affidavit/notice, subject to the provisions and penalties of 18 U.S.C. 1001 pertaining to the filing of false, fictitious, or fraudulent statements with the United States, are true and correct according to the best of my knowledge, information and belief.

4. Owner's name and address (If not shown in Items 1-3 above). **Check here if this is a change of address.** ☐

5. That I am personally acquainted with the mining claim(s). The work and improvements were made by and at the expense of the owner(s) of said claim(s). Said contiguous group of claims, listed on the reverse side of this document, are situated in the Weaver Mining District, Mohave County, Arizona.

6. That between the dates starting at 12 o'clock noon on September 1, 2001 and ending at 12 o'clock noon on September 1, 2002 at least $ 1,000.00 Dollars worth of work and improvements were done and performed upon said claim(s) or upon one or more of a contiguous group of claims for the benefit of all, or wholly or partly outside of a contiguous group of claims for the benefit of all, not including the location work.

7. That the following persons were employed to perform the work and improvements described herein:
Kent Dobbins,Don Stewart,Bill Chirgwin,Lee Wilson,Beth Wilson and others.

ENTERED INTO COMPUTER
9/30/02 ab

8. That the work and improvements performed were: Grading of existing roads & repairing washed out areas Removed ore by hand,pick, & shovel from claims for processing. Milling done on rented ball mill. Processing done on U-TECH table. Some ore hauled to Kingman & processed on Mr. King's portable separator. Areas where ore was removed were reclaimed by hand.

9. Dated: 8/16/02 Signature: [signature]

SUBSCRIBED AND SWORN TO before me, a Notary Public, this 16 day of August ,2002

by Carla R. Stephens

Notary Public [signature]

MY COMMISSION EXPIRES 12-10-02

CARLA R. STEPHENS NOTARY PUBLIC, STATE OF MISSOURI Dade County NOTARY SEAL MY COMMISSION EXPIRES December 10, 2002

If the claims/sites have consecutive BLM numbers and are in the same Township, Range and Section(s), they may be listed as follows:

Sample 1 - 10	A MC 9640 - 49	Dkt/Pg 1025/1-10 Recording #9106173-82	4N	20W	36

Claim/Site Name	Serial Number	Dkt/Pg or Record # of Orig Location Notice	TWN SHP	RNG	SEC(S)
Blue Bell #9	AMC 116243	DKT/Pg 672/969&970	26N	20W	19&30
Blue Bell #12	AMC 116246	DKT/Pg 672/975&976	26N	20W	19&30
Blue Bell #13	AMC 116247	DKT/Pg 672/977&978	26N	20W	19&30
Blue Bell #14	AMC 116248	DKT/Pg 672/979&980	26N	20W	19&30
Blue Bell #15	AMC 116249	DKT/Pg 672/981&982	26N	20W	19&30
Blue Bell #16	AMC 116250	DKT/Pg 672/983&984	26N	20W	19&30
Blue Bell #17	AMC 116251	DKT/Pg 672/985&986	26N	20W	19&30
Blue Bell #18	AMC 116252	DKT/Pg 672/987&988	26N	20W	19&30
Blue Bell #19	AMC 116253	DKT/Pg 672/989&990	26N	20W	19&30
Blue Bell #20	AMC 116254	DKT/Pg 672/991&992	26N	20W	19&30

BLM requires a$5 nonrefundable service charge for each mining claim, mill site or tunnel site payable on or before December 30th (not the 31st). Mail to:

Bureau of Land Management
222 North Central Avenue
Phoenix, Arizona 85004-2203
602-417-9200
www.az.blm.gov

This form is for the purpose of complying with the laws of the United States Department of the Interior, Bureau of Land Management and the State of Arizona pertaining to assessment work and/or notice of intention to hold. 30 U.S.C. 28, 43 CFR 3833.2, ARS 27-208. Subject to Paperwork Reduction Act and Privacy Act statements available at the BLM AZ State Office. This form is not copyrighted. It may be reproduced without permission.

RECEIVED
BLM AZ STATE OFFICE
2002 AUG 19 P 12:20
PHOENIX, ARIZONA

BLM Date Stamp

2002056011 BK 4173 PG 998
OFFICIAL RECORDS OF MOHAVE COUNTY
JOAN MC CALL, MOHAVE COUNTY RECORDER
08/19/2002 07:57A PAGE 1 OF 2
DONALD STEWART
RECORDING FEE 19.00

Return Document to:
Anna Stewart
3804 Eaglescliff
Springfield, MO 65809
Telephone: _____

A3850-1(NOV.2001)

No. of Claims: 10 x $5 = 50.00
Receipt No.: _____ Check No.: _____
Init: TES
FOR BLM USE ONLY

☒ **AFFIDAVIT OF PERFORMANCE OF ANNUAL WORK.** Also fill in Items 1 through 9 and the reverse side of this document.

☐ **NOTICE OF INTENTION TO HOLD.** I intend to hold the claims(s)/site(s) listed on the reverse side of this document for the calendar year 20_____. Also fill in Items 1 through 4 and Item 9.

Notices of Intention to Hold are for mill sites and tunnel sites or for mining claims when assessment work has not been done, regardless of whether the annual assessment has been suspended, deferred, or not yet accrued. The filing of a Notice of Intention to Hold shall not relieve the owner of complying with federal and state laws pertaining to the performance of annual assessment work. Notices of Intention to Hold for mill sites or tunnel sites need not be county recorded. For mining claims the form filed with the Bureau of Land Management (BLM) must be identical to the one that was or will be filed with the county.

Evidence of Annual Assessment Work or a Notice of Intention to Hold must be filed each calendar year following the calendar year in which the claim/site was located. **All claims listed on a single affidavit must be contiguous.**

1. State of Arizona, County of Mohave ss:
2. I, (Name) Anna Stewart
3. Reside at (Address) 3804 Eaglescliff
City Springfield, County _____, State MO Zip 65809

being duly sworn, deposes and says that he/she is a citizen of the United States, more than eighteen years of age, that all of the facts set forth in this affidavit/notice, subject to the provisions and penalties of 18 U.S.C. 1001 pertaining to the filing of false, fictitious, or fraudulent statements with the United States, are true and correct according to the best of my knowledge, information and belief.

4. Owner's name and address (If not shown in Items 1-3 above). **Check here if this is a change of address.** ☐

_____

_____

5. That I am personally acquainted with the mining claim(s). The work and improvements were made by and at the expense of the owner(s) of said claim(s). Said contiguous group of claims, listed on the reverse side of this document, are situated in the Weaver Mining District, Mohave County, Arizona.

6. That between the dates starting at 12 o'clock noon on September 1, 2001 and ending at 12 o'clock noon on September 1, 2002 at least $ 1,000.00 Dollars worth of work and improvements were done and performed upon said claim(s) or upon one or more of a contiguous group of claims for the benefit of all, or wholly or partly outside of a contiguous group of claims for the benefit of all, not including the location work.

7. That the following persons were employed to perform the work and improvements described herein: _____
Kent Dobbins, Don Stewart, Bill Chirgwin, Lee Wilson, Beth Wilson and others

ENTERED INTO COMPUTER
9/30/02 QB

8. That the work and improvements performed were: Grading of existing roads & repairing washed out area Removed ore by hand,pick, & shovel from claims for processing. Milling done on rented ball mill Processing done on U-TECH table. Some ore hauled to Kingman & processed on Mr. King's portable separator. Areas where ore was removed were reclaimed by hand.

9. Dated: 8.12.02 Signature: [signature]

SUBSCRIBED AND SWORN TO before me, a Notary Public, this 12th day of Aug., 20 02
by Paula Phillips
Notary Public Paula Phillips
MY COMMISSION EXPIRES 10-8-05

PAULA PHILLIPS
Notary Public - Notary Seal
STATE OF MISSOURI
CHRISTIAN COUNTY
MY COMMISSION EXP. OCT. 8,2005

If the claims/sites have consecutive BLM numbers and are in the same Township, Range and Section(s), they may be listed as follows:

Sample 1 - 10	A MC 19640 - 49	Dkt/Pg 1025/1-10 Recording #9106173-82	4N	20W	36

Claim/Site Name	Serial Number	Dkt/Pg or Record # of Orig Location Notice	TWN SHP	RNG	SEC(S)
Gold Bell #1	AMC 117907	DKT/Pg 674/2&3	26N	20W	26&35
Gold Bell #2	AMC 117908	DKT/Pg 674/4&5	26N	20W	26&35
Gold Bell #17	AMC 117923	DKT/Pg 674/34&35	26N	20W	26&35
Gold Bell #18	AMC 117924	DKT/Pg 674/36&37	26N	20W	26&35
Silver Bell #9	AMC 117955	DKT/Pg 673/979&980	26N	21W	25&26
Silver Bell #10	AMC 117956	DKT/Pg 673/981&982	26N	21W	25&26
Silver Bell #11	AMC 117957	DKT/Pg 673/983&984	26N	21W	25&26
Silver Bell #12	AMC 117958	DKT/Pg 673/985&986	26N	21W	25&26
Tiger Bell #1	AMC 116255	DKT/Pg 672/993&994	26N	21W	25
Tiger Bell #8	AMC 116262	DKT/Pg 673/7&8	26N	21W	25

BLM requires a$5 nonrefundable service charge for each mining claim, mill site or tunnel site payable on or before December 30th (not the 31st). Mail to:

Bureau of Land Management
222 North Central Avenue
Phoenix, Arizona 85004-2203
602-417-9200
www.az.blm.gov

This form is for the purpose of complying with the laws of the United States Department of the Interior, Bureau of Land Management and the State of Arizona pertaining to assessment work and/or notice of intention to hold. 30 U.S.C. 28, 43 CFR 3833.2, ARS 27-208. Subject to Paperwork Reduction Act and Privacy Act statements available at the BLM AZ State Office. This form is not copyrighted. It may be reproduced without permission.

RECEIVED
BLM AZ STATE OFFICE
2002 AUG 19 P 12:20
PHOENIX, ARIZONA

BLM Date Stamp

12056013 BK 4174 PG 1
OFFICIAL RECORDS OF MOHAVE COUNTY
JOAN MC CALL, MOHAVE COUNTY RECORDER
08/19/2002 07:58A PAGE 1 OF 2
DONALD STEWART
RECORDING FEE 19.00

Return Document to:
Janet Eckman
5888 Farm Rd. 181
Springfield, MO 65804
Telephone: _____

A3850-1(NOV.2001)

No. of Claims: 10 x $5 = 50.00
Receipt No.: _____ Check No.: _____
Init: TBB
FOR BLM USE ONLY

☒ **AFFIDAVIT OF PERFORMANCE OF ANNUAL WORK.** Also fill in Items 1 through 9 and the reverse side of this document.

☐ **NOTICE OF INTENTION TO HOLD.** I intend to hold the claims(s)/site(s) listed on the reverse side of this document for the calendar year 20_____. Also fill in Items 1 through 4 and Item 9.

Notices of Intention to Hold are for mill sites and tunnel sites or for mining claims when assessment work has not been done, regardless of whether the annual assessment has been suspended, deferred, or not yet accrued. The filing of a Notice of Intention to Hold shall not relieve the owner of complying with federal and state laws pertaining to the performance of annual assessment work. Notices of Intention to Hold for mill sites or tunnel sites need not be county recorded. For mining claims the form filed with the Bureau of Land Management (BLM) must be identical to the one that was or will be filed with the county.

Evidence of Annual Assessment Work or a Notice of Intention to Hold must be filed each calendar year following the calendar year in which the claim/site was located. **All claims listed on a single affidavit must be contiguous.**

1. State of Arizona, County of Mohave ss:
2. I, (Name) Janet Eckman
3. Reside at (Address) 5888 Farm Rd. 181
City Springfield, County _____, State MO Zip 65804

being duly sworn, deposes and says that he/she is a citizen of the United States, more than eighteen years of age, that all of the facts set forth in this affidavit/notice, subject to the provisions and penalties of 18 U.S.C. 1001 pertaining to the filing of false, fictitious, or fraudulent statements with the United States, are true and correct according to the best of my knowledge, information and belief.

4. Owner's name and address (If not shown in Items 1-3 above). **Check here if this is a change of address.** ☒
Janet Eckman
5888 Farm Rd. 181, Springfield, MO 65804

5. That I am personally acquainted with the mining claim(s). The work and improvements were made by and at the expense of the owner(s) of said claim(s). Said contiguous group of claims, listed on the reverse side of this document, are situated in the Weaver Mining District, Mohave County, Arizona.

6. That between the dates starting at 12 o'clock noon on September 1, 20 01 and ending at 12 o'clock noon on September 1, 20 02 at least $ 1,000.00 Dollars worth of work and improvements were done and performed upon said claim(s) or upon one or more of a contiguous group of claims for the benefit of all, or wholly or partly outside of a contiguous group of claims for the benefit of all, not including the location work.

7. That the following persons were employed to perform the work and improvements described herein:
Kent Dobbins, Don Stewart, Bill Chirgwin, Lee Wilson, Beth Wilson and others.

ENTERED INTO COMPUTER
9/30/02 QB

8. That the work and improvements performed were: Grading of existing roads & repairing washed out are Removed ore by hand,pick, & shovel from claims for processing. Milling done on rented ball mill Processing done on U-TECH table. Some ore hauled to Kingman & processed on Mr. King's portable separator. Areas where ore was removed were reclaimed by hand.

9. Dated: 8-8-02 Signature: [signature]

SUBSCRIBED AND SWORN TO before me, a Notary Public, this 8 day of August, 2002

by Brenda F Christian

Notary Public

MY COMMISSION EXPIRES 1-4-04

" NOTARY SEAL "
Brenda F. Christian, Notary Public
Christian County, State of Missouri
My Commission Expires 1/4/2004

If the claims/sites have consecutive BLM numbers and are in the same Township, Range and Section(s), they may be listed as follows:

Sample 1 - 10	A MC 19640 - 49	Dkt/Pg 1025/1-10 Recording #9106173-82	4N	20W	36

Claim/Site Name	Serial Number	Dkt/Pg or Record # of Orig Location Notice	TWN SHP	RNG	SEC(S)
Silver Bell #1	AMC 117947	DKT/Pg 673/963&964	26N	21W	23,24,25,26
Silver Bell #2	AMC 117948	DKT/Pg 673/965&966	26N	21W	23,24,25,26
Silver Bell #3	AMC 117949	DKT/Pg 673/967&968	26N	21W	23,24,25,26
Silver Bell #4	AMC 117950	DKT/Pg 673/969&970	26N	21W	23,24,25,26
Silver Bell #5	AMC 117951	DKT/Pg 673/971&972	26N	21W	23,24,25,26
Silver Bell #6	AMC 117952	DKT/Pg 673/973&974	26N	21W	23,24,25,26
Silver Bell #7	AMC 117953	DKT/Pg 673/975&976	26N	21W	23,24,25,26
Silver Bell #8	AMC 117954	DKT/Pg 673/977&978	26N	21W	23,24,25,26
Tiger Bell #9	AMC 116263	DKT/Pg 673/9&10	26N	21W	24,25
Tiger Bell #20	AMC 116274	DKT/Pg 673/31&32	26N	21W	24,25

BLM requires a$5 nonrefundable service charge for each mining claim, mill site or tunnel site payable on or before December 30th (not the 31st). Mail to:

Bureau of Land Management
222 North Central Avenue
Phoenix, Arizona 85004-2203
602-417-9200
www.az.blm.gov

This form is for the purpose of complying with the laws of the United States Department of the Interior, Bureau of Land Management and the State of Arizona pertaining to assessment work and/or notice of intention to hold. 30 U.S.C. 28, 43 CFR 3833.2, ARS 27-208. Subject to Paperwork Reduction Act and Privacy Act statements available at the BLM AZ State Office. This form is not copyrighted. It may be reproduced without permission.

RECEIVED
BLM AZ STATE OFFICE
2002 AUG 19 P 12:20
PHOENIX, ARIZONA

BLM Date Stamp

United States Department of the Interior
Bureau of Land Management
BUSINESS & SUPPORT SVCS DIV
222 N CENTRAL AVE
PHOENIX, AZ 85004 -2203
Phone: (602) 417-9200

Receipt	
No:	543231

Transaction #: 567840
Date of Transaction: 08/19/2002

CUSTOMER:	DONALD STEWART 1837 W CAMINO LANE SPRINGFIELD,MO 65810

LINE #	QTY	DESCRIPTION	REMARKS	UNIT PRICE	TOTAL
1	1.00	LOCATABLE MINERALS / MINING CLAIMS-NOT NEW-UNADJUD,ONE AUTH NO. ONLY / MINING CLAIM MONEY RECEIVED (455) **CASES:** AMC107667/$230.00	POL 2002 + WAIVER (46)	- n/a -	230.00
				TOTAL:	**$230.00**

PAYMENT INFORMATION

NOTE: Items will appear on credit card statement as "Bureau of Land Management".

1	AMOUNT:	$230.00	POSTMARKED:	N/A
	TYPE:	CREDIT CARD	RECEIVED:	08/19/2002
	NAME:	STEWART, DONALD 1837 W CAMINO LANE SPRINGFIELD MO 65810		
	CARD NO:	XXXXXXXXXXXX5372	AUTH CODE:	019463
	NAME ON CARD:	STEWART/DONALD L		
	EXPIRES:	07/31/2004		
	SIGNATURE:	D L Stewart		

REMARKS

This receipt was generated by the automated BLM Collections and Billing System and is a paper representation of a portion of the official electronic record contained therein.

Form 3830-2
(January 2000)

UNITED STATES
DEPARTMENT OF THE INTERIOR
BUREAU OF LAND MANAGEMENT

247

FORM APPROVED
OMB NO. 1004-0114
Expires: December 31, 2002

AMC 116255

MAINTENANCE FEE WAIVER CERTIFICATION

SEE INSTRUCTIONS ON REVERSE

1. This small miner waiver is filed for the assessment year beginning at noon on September 1, 2002 and ending at noon on September 1, 2003.
2. The undersigned and all related parties owned ten or fewer mining claims, mill, or tunnel sites located and maintained on Federal lands in the United States of America on September 1, 2002.
3. The undersigned have performed the assessment work **required by law** for each mining claim listed **prior to filing this waiver** and understand that by filing this form; an affidavit of assessment work **must** be recorded by the December 30th following the filing of this waiver.
4. The undersigned understand that if the assessment work obligation has not yet come due under 30 U.S.C. 28 (for those claims in their first assessment year only); a notice of intent to hold reciting this condition **must** be recorded by the December 30th following the filing of this waiver.
5. The undersigned understand that mill and tunnel sites may also be listed upon this waiver and be waived from payment of the maintenance fee; and that a notice of intent to hold for these sites is required to be recorded by the December 30th immediately following the filing of this waiver.
6. The undersigned understand and acknowledge that pursuant to 43 U.S.C. 1212 and 18 U.S.C. 1001; the filing or recording of a false, fictitious, or fraudulent document with the Bureau of Land Management may result in a fine of up to $250,000, a prison term not to exceed five years, or both.
7. The mining claims, mill or tunnel sites for which this waiver from payment of the maintenance fees is requested are:

	CLAIM OR SITE NAME	BLM RECORDATION SERIAL NUMBER
1.	Tiger Bell #21	116275
2.	Tiger Bell #22	116276
3.	Tiger Bell #23	116277
4.	Tiger Bell #24	116278
5.	Tiger Bell #25	116279
6.		
7.		
8.		
9.		
10.		

The owner(s) (claimants) of the above mining claims and sites are:

J. Donald Stewart
(Owner's Name - Please Print)

J. Donald Stewart
(Owner's Signature)

1645 W. Camino Lane, Apt. 711
(Street or P.O. Box)

Springfield (City) MO (State) 65807 (Zip Code)

(Owner's Name - Please Print)

(Owner's Signature)

(Street or P.O. Box)

(City) (State) (Zip Code)

(Owner's Name - Please Print)

(Owner's Signature)

(Street or P.O. Box)

(City) (State) (Zip Code)

ENTERED IN COMPUTER
9/3/02 MH

(Continued on reverse)

(Owner's Name - Please Print) (Owner's Signature)

(Street or P.O. Box) (City) (State) (Zip Code)

(Owner's Name - Please Print) (Owner's Signature)

(Street or P.O. Box) (City) (State) (Zip Code)

(Owner's Name - Please Print) (Owner's Signature)

(Street or P.O. Box) (City) (State) (Zip Code)

(Owner's Name - Please Print) (Owner's Signature)

(Street or P.O. Box) (City) (State) (Zip Code)

INSTRUCTIONS

1. This certification is made under the provisions of § 1744 of Title 43 and § 28-28k of Title 30 of the United States Code; and the regulations thereunder (43 CFR Part 3830).
2. The claimant(s) **must** fill in the dates in paragraph 1 for the beginning and ending of the assessment year for which this waiver is sought.
3. The claimant(s) **must** fill in the date in paragraph 2 for the beginning of the assessment year for which this waiver is sought.
4. All claim and site names and Bureau of Land Management (BLM) serial numbers **must** be listed for the mining claims, mill sites, and tunnel sites for which the waiver is sought.
5. All owners of the mining claims, mill sites, and tunnel sites and their addresses **must** be given.
6. This waiver form **must** be signed by all the claimants or their designated agent, in original form. If an agent is designated, a notarized designation of agent, signed by all of the claimants with proper address given, **must** be submitted with this waiver.
7. This form **must** be filed no later than September 1st for the upcoming assessment year in the BLM State Office where the mining claims or sites are recorded, or the waiver cannot be granted by the BLM. (Example: to obtain a waiver for the assessment year 2000, which begins at noon on September 1, 1999, you **must** qualify for and file for a waiver no later than September 1, 1999 in the proper BLM State Office).
8. For all mining claims which require assessment work, you **must** record an affidavit of labor on or before the December 30th immediately following the filing of this waiver. For all other mining claims or sites waived, you **must** record a notice of intent to hold on or before the December 30th immediately following the filing of this waiver.
9. Mill and tunnel sites may also be listed upon this waiver and be waived from payment of the maintenance fee. A notice of intent to hold for these sites is required to be filed by the December 30th following the filing of this waiver.

NOTICE/BURDEN HOURS STATEMENT

The Privacy Act of 1974, *as amended,* and the regulation in 43 CFR 2.48(d) provide that you be furnished the following information in connection with the information required by this certification of waiver from rental fees.

AUTHORITY: 30 U.S.C. 28-28k; 43 U.S.C. 1201, 1457, 1740, and 1744; and 43 CFR 3830.

PRINCIPLE PURPOSE: This information is to be used to verify that the owner(s) (claimants) of a mining claim has complied with 30 U.S.C. 28f and is entitled to perform assessment work in lieu of paying the maintenance fee for the mining claims listed on this form.

ROUTINE USE: (1) Adjudication of the claimant(s) certification of waiver from paying the maintenance fee otherwise required by 30 U.S.C. 28f. (2) Disclosure may be made to appropriate Federal agencies when location is made within the agency's geographic area of responsibility. (3) Information from the record and/or the record will be transferred to the appropriate Federal, State, or local agency, or a member of the public in response to a specific request for pertinent information. (4) Information may also be provided to the Department of Justice or in a proceeding before a court or adjudicative body; or to Federal, State, local or foreign agencies when needed for enforcement of civil or criminal codes or applicable regulations concerning title rights upon the public land.

EFFECT OF NOT PROVIDING INFORMATION: Disclosure of this information is required by 30 U.S.C. 28f and 43 CFR Part 3830 for those qualified claimants wishing to take the small miner waiver allowed. Failure to supply the information required in this form to support the claimants certification of waiver from payment of the otherwise required maintenance fees will result in the waiver being disallowed and the mining claims subject to forfeiture by BLM under 30 U.S.C. 28i.

The Paperwork Reduction Act of 1995 requires us to inform you that:

This information is being collected to allow the BLM to determine if you qualify for a waiver from the payment of $100 per mining claim or site maintenance fee established in 30 U.S.C. 28f and the implementing regulations at 43 CFR 3830. A response to this request is required in accordance with the statute to obtain your benefit.

BLM would like you to know that you do not have to respond to this, or any other, Federal agency-sponsored information collection unless it displays a currently valid OMB control number.

Public reporting burden for this form is estimated to average 8 minutes (0.133 hours) per response, including time to review instructions, gathering and maintaining data, and completing and reviewing the form. Direct comments regarding this burden estimate, or any other aspect of this form, to the U.S. Department of the Interior, Bureau of Land Management, (1004-0114) Bureau Clearance Officer (WO-630), Mail Stop 401 LS, 1849 C St., N.W.,Washington, D.C. 20240.

FOR OFFICIAL USE ONLY

2002 AUG 19 P 12:09
RECEIVED
B.L.M. AZ STATE OFFICE

Form 3830-2
(January 2000)

UNITED STATES
DEPARTMENT OF THE INTERIOR
BUREAU OF LAND MANAGEMENT

245

FORM APPROVED
OMB NO. 1004-0114
Expires: December 31, 2002

AMC 116255

MAINTENANCE FEE WAIVER CERTIFICATION

SEE INSTRUCTIONS ON REVERSE

1. This small miner waiver is filed for the assessment year beginning at noon on September 1, 2002 and ending at noon on September 1, 2003.
2. The undersigned and all related parties owned ten or fewer mining claims, mill, or tunnel sites located and maintained on Federal lands in the United States of America on September 1, 2002.
3. The undersigned have performed the assessment work **required by law** for each mining claim listed **prior to filing this waiver** and understand that by filing this form; an affidavit of assessment work **must** be recorded by the December 30th following the filing of this waiver.
4. The undersigned understand that if the assessment work obligation has not yet come due under 30 U.S.C. 28 (for those claims in their first assessment year only); a notice of intent to hold reciting this condition **must** be recorded by the December 30th following the filing of this waiver.
5. The undersigned understand that mill and tunnel sites may also be listed upon this waiver and be waived from payment of the maintenance fee; and that a notice of intent to hold for these sites is required to be recorded by the December 30th immediately following the filing of this waiver.
6. The undersigned understand and acknowledge that pursuant to 43 U.S.C. 1212 and 18 U.S.C. 1001; the filing or recording of a false, fictitious, or fraudulent document with the Bureau of Land Management may result in a fine of up to $250,000, a prison term not to exceed five years, or both.
7. The mining claims, mill or tunnel sites for which this waiver from payment of the maintenance fees is requested are:

	CLAIM OR SITE NAME	BLM RECORDATION SERIAL NUMBER
1.	Tiger Bell #15	116269
2.	Tiger Bell #16	116270
3.	Tiger Bell #17	116271
4.	Tiger Bell #18	116272
5.	Tiger Bell #19	116273
6.		
7.		
8.		
9.		
10.		

The owner(s) (claimants) of the above mining claims and sites are:

Courtney McCurdy — C McCurdy
(Owner's Name - Please Print) (Owner's Signature)

3337-A S. Scenic St.
(Street or P.O. Box)

Springfield MO 65807
(City) (State) (Zip Code)

(Owner's Name - Please Print) (Owner's Signature)

(Street or P.O. Box)

(City) (State) (Zip Code)

(Owner's Name - Please Print) (Owner's Signature)

(Street or P.O. Box)

(City) (State) (Zip Code)

(Continued on reverse)

ENTERED IN COMPUTER
9/3/02 MH

(Owner's Name - Please Print)	(Owner's Signature)			
COURTNEY McCU[illegible]Y	[illegible]			
(Street or P.O. Box)		(City)	(State)	(Zip Code)
(Owner's Name - Please Print)	(Owner's Signature)			
(Street or P.O. Box)		(City)	(State)	(Zip Code)
(Owner's Name - Please Print)	(Owner's Signature)			
(Street or P.O. Box)		(City)	(State)	(Zip Code)
(Owner's Name - Please Print)	(Owner's Signature)			
(Street or P.O. Box)		(City)	(State)	(Zip Code)

INSTRUCTIONS

1. This certification is made under the provisions of § 1744 of Title 43 and § 28-28k of Title 30 of the United States Code; and the regulations thereunder (43 CFR Part 3830).
2. The claimant(s) must fill in the dates in paragraph 1 for the beginning and ending of the assessment year for which this waiver is sought.
3. The claimant(s) must fill in the date in paragraph 2 for the beginning of the assessment year for which this waiver is sought.
4. All claim and site names and Bureau of Land Management (BLM) serial numbers must be listed for the mining claims, mill sites, and tunnel sites for which the waiver is sought.
5. All owners of the mining claims, mill sites, and tunnel sites and their addresses must be given.
6. This waiver form must be signed by all the claimants or their designated agent, in original form. If an agent is designated, a notarized designation of agent, signed by all of the claimants with proper address given, must be submitted with this waiver.
7. This form must be filed no later than September 1st for the upcoming assessment year in the BLM State Office where the mining claims or sites are recorded, or the waiver cannot be granted by the BLM. (Example: to obtain a waiver for the assessment year 2000, which begins at noon on September 1, 1999, you must qualify for and file for a waiver no later than September 1, 1999 in the proper BLM State Office).
8. For all mining claims which require assessment work, you must record an affidavit of labor on or before the December 30th immediately following the filing of this waiver. For all other mining claims or sites waived, you must record a notice of intent to hold on or before the December 30th immediately following the filing of this waiver.
9. Mill and tunnel sites may also be listed upon this waiver and be waived from payment of the maintenance fee. A notice of intent to hold for these sites is required to be filed by the December 30th following the filing of this waiver.

NOTICE/BURDEN HOURS STATEMENT

The Privacy Act of 1974, *as amended,* and the regulation in 43 CFR 2.48(d) provide that you be furnished the following information in connection with the information required by this certification of waiver from rental fees.

AUTHORITY: 30 U.S.C. 28-28k; 43 U.S.C. 1201, 1457, 1740, and 1744; and 43 CFR 3830.

PRINCIPLE PURPOSE: This information is to be used to verify that the owner(s) (claimants) of a mining claim has complied with 30 U.S.C. 28f and is entitled to perform assessment work in lieu of paying the maintenance fee for the mining claims listed on this form.

ROUTINE USE: (1) Adjudication of the claimant(s) certification of waiver from paying the maintenance fee otherwise required by 30 U.S.C. 28f. (2) Disclosure may be made to appropriate Federal agencies when location is made within the agency's geographic area of responsibility. (3) Information from the record and/or the record will be transferred to the appropriate Federal, State, or local agency, or a member of the public in response to a specific request for pertinent information. (4) Information may also be provided to the Department of Justice or in a proceeding before a court or adjudicative body; or to Federal, State, local or foreign agencies when needed for enforcement of civil or criminal codes or applicable regulations concerning title rights upon the public land.

EFFECT OF NOT PROVIDING INFORMATION: Disclosure of this information is required by 30 U.S.C. 28f and 43 CFR Part 3830 for those qualified claimants wishing to take the small miner waiver allowed. Failure to supply the information required in this form to support the claimants certification of waiver from payment of the otherwise required maintenance fees will result in the waiver being disallowed and the mining claims subject to forfeiture by BLM under 30 U.S.C. 28i.

The Paperwork Reduction Act of 1995 requires us to inform you that:

This information is being collected to allow the BLM to determine if you qualify for a waiver from the payment of $100 per mining claim or site maintenance fee established in 30 U.S.C. 28f and the implementing regulations at 43 CFR 3830. A response to this request is required in accordance with the statute to obtain your benefit.

BLM would like you to know that you do not have to respond to this, or any other, Federal agency-sponsored information collection unless it displays a currently valid OMB control number.

Public reporting burden for this form is estimated to average 8 minutes (0.133 hours) per response, including time to review instructions, gathering and maintaining data, and completing and reviewing the form. Direct comments regarding this burden estimate, or any other aspect of this form, to the U.S. Department of the Interior, Bureau of Land Management, (1004-0114) Bureau Clearance Officer (WO-630), Mail Stop 401 LS, 1849 C St., N.W.,Washington, D.C. 20240.

FOR OFFICIAL USE ONLY

PHOENIX, ARIZONA

2002 AUG 19 P 12:09

RECEIVED
B.L.M. AZ STATE OFFICE

Form 3830-2
(January 2000)

UNITED STATES
DEPARTMENT OF THE INTERIOR
BUREAU OF LAND MANAGEMENT

249

FORM APPROVED
OMB NO. 1004-0114
Expires: December 31, 2002

AMC 116255 117907 117939

MAINTENANCE FEE WAIVER CERTIFICATION

SEE INSTRUCTIONS ON REVERSE

1. This small miner waiver is filed for the assessment year beginning at noon on September 1, 2002 and ending at noon on September 1, 2003.
2. The undersigned and all related parties owned ten or fewer mining claims, mill, or tunnel sites located and maintained on Federal lands in the United States of America on September 1, 2002
3. The undersigned have performed the assessment work **required by law** for each mining claim listed **prior to filing this waiver** and understand that by filing this form; an affidavit of assessment work **must** be recorded by the December 30th following the filing of this waiver.
4. The undersigned understand that if the assessment work obligation has not yet come due under 30 U.S.C. 28 (for those claims in their first assessment year only); a notice of intent to hold reciting this condition **must** be recorded by the December 30th following the filing of this waiver.
5. The undersigned understand that mill and tunnel sites may also be listed upon this waiver and be waived from payment of the maintenance fee; and that a notice of intent to hold for these sites is required to be recorded by the December 30th immediately following the filing of this waiver.
6. The undersigned understand and acknowledge that pursuant to 43 U.S.C. 1212 and 18 U.S.C. 1001; the filing or recording of a false, fictitious, or fraudulent document with the Bureau of Land Management may result in a fine of up to $250,000, a prison term not to exceed five years, or both.
7. The mining claims, mill or tunnel sites for which this waiver from payment of the maintenance fees is requested are:

	CLAIM OR SITE NAME	BLM RECORDATION SERIAL NUMBER
1.	Gold Bell #1	117907
2.	Gold Bell #2	117908
3.	Gold Bell #17	117923
4.	Gold Bell #18	117924
5.	Silver Bell #9	117955
6.	Silver Bell #10	117956
7.	Silver Bell #11	117957
8.	Silver Bell #12	117958
9.	Tiger Bell #1	116255
10.	Tiger Bell #8	116262

The owner(s) (claimants) of the above mining claims and sites are:

Anna Stewart
(Owner's Name - Please Print)


(Owner's Signature)

3804 Eaglescliff
(Street or P.O. Box)

Springfield | MO | 65809
(City) | (State) | (Zip Code)

(Owner's Name - Please Print)

(Owner's Signature)

(Street or P.O. Box)

(City) | (State) | (Zip Code)

(Owner's Name - Please Print)

(Owner's Signature)

(Street or P.O. Box)

(City) | (State) | (Zip Code)

ENTERED IN COMPUTER
9/3/02 MH

(Continued on reverse)

(Owner's Name - Please Print) (Owner's Signature)

(Street or P.O. Box) (City) (State) (Zip Code)

(Owner's Name - Please Print) (Owner's Signature)

(Street or P.O. Box) (City) (State) (Zip Code)

(Owner's Name - Please Print) (Owner's Signature)

(Street or P.O. Box) (City) (State) (Zip Code)

(Owner's Name - Please Print) (Owner's Signature)

(Street or P.O. Box) (City) (State) (Zip Code)

INSTRUCTIONS

1. This certification is made under the provisions of § 1744 of Title 43 and § 28-28k of Title 30 of the United States Code; and the regulations thereunder (43 CFR Part 3830).
2. The claimant(s) **must** fill in the dates in paragraph 1 for the beginning and ending of the assessment year for which this waiver is sought.
3. The claimant(s) **must** fill in the date in paragraph 2 for the beginning of the assessment year for which this waiver is sought.
4. All claim and site names and Bureau of Land Management (BLM) serial numbers **must** be listed for the mining claims, mill sites, and tunnel sites for which the waiver is sought.
5. All owners of the mining claims, mill sites, and tunnel sites and their addresses **must** be given.
6. This waiver form **must** be signed by all the claimants or their designated agent, in original form. If an agent is designated, a notarized designation of agent, signed by all of the claimants with proper address given, **must** be submitted with this waiver.
7. This form **must** be filed no later than September 1st for the upcoming assessment year in the BLM State Office where the mining claims or sites are recorded, or the waiver cannot be granted by the BLM. (Example: to obtain a waiver for the assessment year 2000, which begins at noon on September 1, 1999, you **must** qualify for and file for a waiver no later than September 1, 1999 in the proper BLM State Office).
8. For all mining claims which require assessment work, you **must** record an affidavit of labor on or before the December 30th immediately following the filing of this waiver. For all other mining claims or sites waived, you **must** record a notice of intent to hold on or before the December 30th immediately following the filing of this waiver.
9. Mill and tunnel sites may also be listed upon this waiver and be waived from payment of the maintenance fee. A notice of intent to hold for these sites is required to be filed by the December 30th following the filing of this waiver.

NOTICE/BURDEN HOURS STATEMENT

The Privacy Act of 1974, *as amended,* and the regulation in 43 CFR 2.48(d) provide that you be furnished the following information in connection with the information required by this certification of waiver from rental fees.

AUTHORITY: 30 U.S.C. 28-28k; 43 U.S.C. 1201, 1457, 1740, and 1744; and 43 CFR 3830.

PRINCIPLE PURPOSE: This information is to be used to verify that the owner(s) (claimants) of a mining claim has complied with 30 U.S.C. 28f and is entitled to perform assessment work in lieu of paying the maintenance fee for the mining claims listed on this form.

ROUTINE USE: (1) Adjudication of the claimant(s) certification of waiver from paying the maintenance fee otherwise required by 30 U.S.C. 28f. (2) Disclosure may be made to appropriate Federal agencies when location is made within the agency's geographic area of responsibility. (3) Information from the record and/or the record will be transferred to the appropriate Federal, State, or local agency, or a member of the public in response to a specific request for pertinent information. (4) Information may also be provided to the Department of Justice or in a proceeding before a court or adjudicative body; or to Federal, State, local or foreign agencies when needed for enforcement of civil or criminal codes or applicable regulations concerning title rights upon the public land.

EFFECT OF NOT PROVIDING INFORMATION: Disclosure of this information is required by 30 U.S.C. 28f and 43 CFR Part 3830 for those qualified claimants wishing to take the small miner waiver allowed. Failure to supply the information required in this form to support the claimants certification of waiver from payment of the otherwise required maintenance fees will result in the waiver being disallowed and the mining claims subject to forfeiture by BLM under 30 U.S.C. 28i.

The Paperwork Reduction Act of 1995 requires us to inform you that:

This information is being collected to allow the BLM to determine if you qualify for a waiver from the payment of $100 per mining claim or site maintenance fee established in 30 U.S.C. 28f and the implementing regulations at 43 CFR 3830. A response to this request is required in accordance with the statute to obtain your benefit.

BLM would like you to know that you do not have to respond to this, or any other, Federal agency-sponsored information collection unless it displays a currently valid OMB control number.

Public reporting burden for this form is estimated to average 8 minutes (0.133 hours) per response, including time to review instructions, gathering and maintaining data, and completing and reviewing the form. Direct comments regarding this burden estimate, or any other aspect of this form, to the U.S. Department of the Interior, Bureau of Land Management, (1004-0114) Bureau Clearance Officer (WO-630), Mail Stop 401 LS, 1849 C St., N.W.,Washington, D.C. 20240.

FOR OFFICIAL USE ONLY

PHOENIX, ARIZONA
2002 AUG 19 P 12:09
RECEIVED
BLM, AZ STATE OFFICE

Form 3830-2
(January 2000)

UNITED STATES
DEPARTMENT OF THE INTERIOR
BUREAU OF LAND MANAGEMENT

MAINTENANCE FEE WAIVER CERTIFICATION

SEE INSTRUCTIONS ON REVERSE

2460

FORM APPROVED
OMB NO. 1004-0114
Expires: December 31, 2002

AMC 117939 116255

1. This small miner waiver is filed for the assessment year beginning at noon on September 1, 2002 and ending at noon on September 1, 2003.
2. The undersigned and all related parties owned ten or fewer mining claims, mill, or tunnel sites located and maintained on Federal lands in the United States of America on September 1, 2002.
3. The undersigned have performed the assessment work **required by law** for each mining claim listed **prior to filing this waiver** and understand that by filing this form; an affidavit of assessment work **must** be recorded by the December 30th following the filing of this waiver.
4. The undersigned understand that if the assessment work obligation has not yet come due under 30 U.S.C. 28 (for those claims in their first assessment year only); a notice of intent to hold reciting this condition **must** be recorded by the December 30th following the filing of this waiver.
5. The undersigned understand that mill and tunnel sites may also be listed upon this waiver and be waived from payment of the maintenance fee; and that a notice of intent to hold for these sites is required to be recorded by the December 30th immediately following the filing of this waiver.
6. The undersigned understand and acknowledge that pursuant to 43 U.S.C. 1212 and 18 U.S.C. 1001; the filing or recording of a false, fictitious, or fraudulent document with the Bureau of Land Management may result in a fine of up to $250,000, a prison term not to exceed five years, or both.
7. The mining claims, mill or tunnel sites for which this waiver from payment of the maintenance fees is requested are:

	CLAIM OR SITE NAME	BLM RECORDATION SERIAL NUMBER
1.	Silver Bell #1	117947
2.	Silver Bell #2	117948
3.	Silver Bell #3	117949
4.	Silver Bell #4	117950
5.	Silver Bell #5	117951
6.	Silver Bell #6	117952
7.	Silver Bell #7	117953
8.	Silver Bell #8	117954
9.	Tiger Bell #9	116263
10.	Tiger Bell #20	116274

The owner(s) (claimants) of the above mining claims and sites are:

Janet Eckman
(Owner's Name - Please Print)

X Janet Eckman
(Owner's Signature)

5888 Farm Rd. 181
(Street or P.O. Box)

Springfield | MO | 65804
(City) | (State) | (Zip Code)

(Owner's Name - Please Print)

(Owner's Signature)

(Street or P.O. Box)

(City) | (State) | (Zip Code)

(Owner's Name - Please Print)

(Owner's Signature)

(Street or P.O. Box)

(City) | (State) | (Zip Code)

ENTERED IN COMPUTER
9/3/02 mh

(Continued on reverse)

(Owner's Name - Please Print)	(Owner's Signature)		
(Street or P.O. Box)	(City)	(State)	(Zip Code)
(Owner's Name - Please Print)	(Owner's Signature)		
(Street or P.O. Box)	(City)	(State)	(Zip Code)
(Owner's Name - Please Print)	(Owner's Signature)		
(Street or P.O. Box)	(City)	(State)	(Zip Code)
(Owner's Name - Please Print)	(Owner's Signature)		
(Street or P.O. Box)	(City)	(State)	(Zip Code)

INSTRUCTIONS

1. This certification is made under the provisions of § 1744 of Title 43 and § 28-28k of Title 30 of the United States Code; and the regulations thereunder (43 CFR Part 3830).
2. The claimant(s) **must** fill in the dates in paragraph 1 for the beginning and ending of the assessment year for which this waiver is sought.
3. The claimant(s) **must** fill in the date in paragraph 2 for the beginning of the assessment year for which this waiver is sought.
4. All claim and site names and Bureau of Land Management (BLM) serial numbers **must** be listed for the mining claims, mill sites, and tunnel sites for which the waiver is sought.
5. All owners of the mining claims, mill sites, and tunnel sites and their addresses **must** be given.
6. This waiver form **must** be signed by all the claimants or their designated agent, in original form. If an agent is designated, a notarized designation of agent, signed by all of the claimants with proper address given, **must** be submitted with this waiver.
7. This form **must** be filed no later than September 1st for the upcoming assessment year in the BLM State Office where the mining claims or sites are recorded, or the waiver cannot be granted by the BLM. (Example: to obtain a waiver for the assessment year 2000, which begins at noon on September 1, 1999, you **must** qualify for and file for a waiver no later than September 1, 1999 in the proper BLM State Office).
8. For all mining claims which require assessment work, you **must** record an affidavit of labor on or before the December 30th immediately following the filing of this waiver. For all other mining claims or sites waived, you **must** record a notice of intent to hold on or before the December 30th immediately following the filing of this waiver.
9. Mill and tunnel sites may also be listed upon this waiver and be waived from payment of the maintenance fee. A notice of intent to hold for these sites is required to be filed by the December 30th following the filing of this waiver.

NOTICE/BURDEN HOURS STATEMENT

The Privacy Act of 1974, *as amended,* and the regulation in 43 CFR 2.48(d) provide that you be furnished the following information in connection with the information required by this certification of waiver from rental fees.

AUTHORITY: 30 U.S.C. 28-28k; 43 U.S.C. 1201, 1457, 1740, and 1744; and 43 CFR 3830.

PRINCIPLE PURPOSE: This information is to be used to verify that the owner(s) (claimants) of a mining claim has complied with 30 U.S.C. 28f and is entitled to perform assessment work in lieu of paying the maintenance fee for the mining claims listed on this form.

ROUTINE USE: (1) Adjudication of the claimant(s) certification of waiver from paying the maintenance fee otherwise required by 30 U.S.C. 28f. (2) Disclosure may be made to appropriate Federal agencies when location is made within the agency's geographic area of responsibility. (3) Information from the record and/or the record will be transferred to the appropriate Federal, State, or local agency, or a member of the public in response to a specific request for pertinent information. (4) Information may also be provided to the Department of Justice or in a proceeding before a court or adjudicative body; or to Federal, State, local or foreign agencies when needed for enforcement of civil or criminal codes or applicable regulations concerning title rights upon the public land.

EFFECT OF NOT PROVIDING INFORMATION: Disclosure of this information is required by 30 U.S.C. 28f and 43 CFR Part 3830 for those qualified claimants wishing to take the small miner waiver allowed. Failure to supply the information required in this form to support the claimants certification of waiver from payment of the otherwise required maintenance fees will result in the waiver being disallowed and the mining claims subject to forfeiture by BLM under 30 U.S.C. 28i.

The Paperwork Reduction Act of 1995 requires us to inform you that:

This information is being collected to allow the BLM to determine if you qualify for a waiver from the payment of $100 per mining claim or site maintenance fee established in 30 U.S.C. 28f and the implementing regulations at 43 CFR 3830. A response to this request is required in accordance with the statute to obtain your benefit.

BLM would like you to know that you do not have to respond to this, or any other, Federal agency-sponsored information collection unless it displays a currently valid OMB control number.

Public reporting burden for this form is estimated to average 8 minutes (0.133 hours) per response, including time to review instructions, gathering and maintaining data, and completing and reviewing the form. Direct comments regarding this burden estimate, or any other aspect of this form, to the U.S. Department of the Interior, Bureau of Land Management, (1004-0114) Bureau Clearance Officer (WO-630), Mail Stop 401 LS, 1849 C St., N.W.,Washington, D.C. 20240.

FOR OFFICIAL USE ONLY

RECEIVED
BLM AZ STATE OFFICE
2002 AUG 19 P 12:09

169

ptember 1996)

DEPARTMENT OF INTERIOR
BUREAU OF LAND MANAGEMENT

FORM APPROVED
OMB NO. 1004-0114
Expires September 30, 1999

MAINTENANCE FEE PAYMENT WAIVER CERTIFICATION

is small miner waiver is filed to hold the claims/sites listed below for the assessment year beginning at noon on the first September 1 following the icial filing of this form with BLM. AMC 116255

e undersigned owner(s) of the mining claims/sites listed below hereby certify under penalty of 18 U.S.C. 1001 and 43 U.S.C. 1212 that:

/e control, or will control, ten or fewer mining claims/sites located and maintained on Federal land in the United States of America on the August 31 t is one day before the beginning of the assessment year indicated in line one above.

Ve have/will performed/perform assessment work upon the claims listed below for the current assessment year as of the August 31 indicated in line ree above. This work meets the requirements of the General Mining Law of 1872, *as amended;* the Act of August 10, 1993; and the regulations at 43 FR 3833 and 3850. Such work will be described on our affidavit of labor. Listing a site on this form constitutes a filing of a Notice of Intention to Hold r that site. I enclose a $5.00 per site service charge (recording fee) for each site listed. YEAR BEGINNING AT NOON ON SEPT. 01, 2001 AND ENDING AT NOON ON SEPT. 1, 2002. THE UNDERSIGNED AND ALL RELATED PARTIES OWNED TEN

☐ **Please check this box if the following statement applies to you.** OR FEWER MINING CLAIMS MILL, OR TUNNEL SITES LOCATED
I/We relinquish my/our claims and/or sites not listed below. AND MAINTAINED ON FEDERAL LANDS IN THE UNITED STATES

e mining claims and sites for which the above waiver from payment of the maintenance fees is made are:

OF AMERICA ON SEPT 1, 2001

	CLAIM NAME	BLM RECORDATION SERIAL NUMBER
1.	Tiger Bell #21	116275
2.	Tiger Bell #22	116276
3.	Tiger Bell #23	116277
4.	Tiger Bell #24	116278
5.	Tiger Bell #25	116279
6.		
7.		
8.		
9.		
10.		

ll owner(s) of the above mining claims and sites are filing for this waiver.

/We understand and acknowledge that pursuant to 43 U.S.C. 1212 and 18 U.S.C. 1001, the filing of a false, fictitious, or fraudulent document with the Bureau of Land Management may result in a fine of up to $10,000, a prison term not to exceed five years, or both.

J. Donald Stewart — (Owner's Name - Please Print)

X J. Donald Stewart — (Owner's Signature)

1645 W. Camino Lane, Apt. 711 — (Street or P.O. Box)

Springfield — (City) | Missouri — (State) | 65807 — (Zip Code)

(Owner's Name - Please Print)

(Owner's Signature)

(Street or P.O. Box) | (City) | (State) | (Zip Code)

(Owner's Name - Please Print)

(Owner's Signature)

(Street or P.O. Box) | (City) | (State) | (Zip Code)

(Owner's Name - Please Print)

(Owner's Signature)

(Street or P.O. Box) | (City) | (State) | (Zip Code)

(Owner's Name - Please Print) (Owner's Signature)

(Street or P.O. Box) (City) (State) (Zip Code

(Owner's Name - Please Print) (Owner's Signature)

(Street or P.O. Box) (City) (State) (Zip Code

(Owner's Name - Please Print) (Owner's Signature)

(Street or P.O. Box) (City) (State) (Zip Code

(Owner's Name - Please Print) (Owner's Signature)

(Street or P.O. Box) (City) (State) (Zip Code

INSTRUCTIONS

1. This certification of waiver from payment of maintenance fees is made under the regulations at 43 CFR 3833 and 3850.
2. This waiver must be filed in advance of the assessment year for which a waiver is sought, but in no event be filed later than the August 31st preceding the assessment year for which the waiver is sought.
3. You must still record your affidavit of assessment work for claims listed and/or Notices of Intention to Hold for any sites listed with the BLM by each December 30th, and the local recording office under State law, as in the past.
4. A $5.00 service charge (recording fee) is required for all sites listed, otherwise a separate notice of intent to hold must be filed by December 30.
5. This waiver must be filed in the BLM State Office where the mining claims are recorded.
6. If the claims and sites are located in more than one State, a separate waiver form must be filed in each State in which they are held. The total number of claims and sites listed on separate waiver forms cannot exceed ten.
7. All claim names and Bureau of Land Management (BLM) serial numbers must be listed for all mining claims and sites for which a waiver is sought.
8. All owners and their addresses must be listed.
9. This waiver form must be signed by all of the owners or their design. agent. If an agent is designated, a statement appointing the agent, signed by of the owners, must be submitted with this certification, if a designatio agent is not currently on file with the BLM State office where your claims sites are recorded.
10. Mining claims and sites held by a husband and wife, either jointly individually, or their children under the age of discretion, shall be cour towards the 10 claim limit. Mining claims and sites held in co-ownership by an association of locators, by a partnership, or by a corporation shall counted towards the 10 claim limit for claimants that have an interest in th entities.
11. Failure to pay the maintenance fee or meet the requirements for waiver fr payment of the maintenance fee by any August 31st deadline for the follow assessment year shall cause the mining claims and sites to be declared null void.

NOTICE/BURDEN HOURS STATEMENT

The Privacy Act of 1974 and the regulation in 43 CFR 2.48(d) provide that you be furnished the following information in connection with the information required by this certification of exemption from rental fees form.

AUTHORITY: 30 U.S.C. 28-28k; 43 U.S.C. 1201, 1740, and 1744; 43 CFR 3833 and 3850.

PRINCIPLE PURPOSE: This information is to be used to verify that the owner(s) of a mining claim has complied with the Act of August 10, 1993 (107 Stat. 312), and is entitled to perform assessment work in lieu of paying the maintenance fee for the mining claims listed on this form.

ROUTINE USE: (1) Adjudication of the claimant(s) certification of waiver from paying the maintenance fee otherwise required by the Act of August 10, 1993 (107 Stat. 312). (2) Disclosure may be made to appropriate Federal agencies when location is made within the agency's geographic area of responsibility. (3) Information from the record and/or the record will be transferred to the appropriate Federal, State, or local agency, or a member of the public in response to a specific request for pertinent information. (4) Information may also be provided to the Department of Justice or in a proceeding before a court or adjudicative body; or to Federal, State, local or foreign agencies when needed for enforcement of civil or criminal codes or applicable regulations concerning title rights upon the public land.

EFFECT OF NOT PROVIDING INFORMATION: Disclosure of this information is required by the Act of August 10, 1993 (107 Stat. 312) and 43 CFR 3833 for those ow..er(s) wishing to take the small miners waiver allowed under 43 CFR 3833 and 3850. Failure to supply the information required in this form to support the owner(s) certification of waiver from payment of the otherwise required maintenance fees will result in the waiver being disallowed and the mining claims declared null and void by the Bureau of Land Management (BLM).

The Paperwork Reduction Act of 1980 (44 U.S.C. 3501, et seq.) requires us to you that:

This information is being collected to allow the BLM to determine if you qual for a waiver from the payment of $100 per mining claim maintenance established by the Act of August 10, 1993 (107 Stat. 312) and the implement regulations at 43 CFR 3833 and 3850. A response to this request is required accordance with the statute (107 Stat. 312) to retain your benefit.

Public reporting burden for this form is estimated to average 8 minutes response, including time to review instructions, gathering and maintaining data, a completing and reviewing the form. Direct comments regarding this burd estimate, or any other aspect of this form, to the Department of the Interior, Bure of Land Management, Information Collection Clearance Officer (DW-101) Den Federal Center, Building 40, P.O. Box 25047, Denver, CO 80225-0047 and t Office of Management and Budget, Paperwork Reduction Project (1004-011 Washington, D.C. 20503.

BLM would like you to know that you do not have to respond to this, or any oth Federal agency-sponsored information collection unless it displays a currently va OMB control number.

FOR OFFICIAL USE ONLY

RECEIVED
BLM STATE OFFICE

Receipt No. 350942

Trans No. 369071

LEAD FILE #'S 107667, 116235, 116255, 117907, 117939

AMC Number	Code	Amount
107674 - 107676		
116235 - ~~116236~~ 116242		
116244 - 116245		
116256 - 116261		
116264 - 116268		
117909 - 117910		
117919 - 117922		
117925 - 117927		
117936 - 117946		
117959 - 117962		
117968 - 117970		
TOTAL:		$ 255

AMC Number	Code	Amount
TOTAL:		$

Date of Doc _____

Date of Rec't _____

Amount Rec'd 260

Amount Earned 255

480 POL
481 NOI
482 MAINT
396 TRANS
635 AMEND

Date Entered: _____

Date Verified: _____

Sent to Accts: 7/30/02

Date Earned: _____

NOTES:

$ 5.00 in suspense
AMC 107670

2

#0001047455 BK 3823 PG 191
OFFICIAL RECORDS OF MOHAVE COUNTY
JOAN MC CALL, MOHAVE COUNTY RECORDER
08/06/2001 08:40A PAGE 1 OF 2
WILLIAM J CHIRGWIN
RECORDING FEE 15.00

Return Document to:

William J. Chirgwin
P.O. Box 474
Dolan Springs, AZ 86441

Telephone # ( )

For BLM Use Only

705.00 = 35.00
ASM

AZ-3850-1 (July 1992)

☒ **AFFIDAVIT OF PERFORMANCE OF ANNUAL WORK.**
Also fill in ITEMS 1 through 9 and the reverse side of this document.

☐ **NOTICE OF INTENTION TO HOLD**
I intend to hold the claims(s)/site(s) listed on the reverse side of this document for the calendar year 19___.
Also fill in ITEMS 1 through 4 and ITEM 9.

NOTICES OF INTENTION TO HOLD ARE FOR MILLSITES AND TUNNEL SITES OR FOR MINING CLAIMS WHEN ASESSMENT WORK HAS NOT BEEN DONE, REGARDLESS OF WHETHER THE ANNUAL ASSESSMENT HAS BEEN SUSPENDED, DEFERRED, OR NOT YET ACCRUED. THE FILING OF A NOTICE OF INTENTION TO HOLD SHALL NOT RELIEVE THE OWNER OF COMPLYING WITH FEDERAL AND STATE LAWS PERTAINING TO THE PERFORMANCE OF ANNUAL ASSESSMENT WORK. NOTICES OF INTENTION TO HOLD FOR MILL SITES OR TUNNEL SITES NEED NOT BE COUNTY RECORDED. FOR MINING CLAIMS THE FORM FILED WITH THE BLM MUST BE IDENTICAL TO THE ONE THAT WAS OR WILL BE FILED WITH THE COUNTY.

Evidence of Annual Assessment Work or a Notice of Intention to Hold must be filed each calendar year following the calendar year in which the claim/site was located.

ALL CLAIMS LISTED ON A SINGLE AFFIDAVIT MUST BE CONTIGUOUS.

1. State of Arizona, County of Mohave ss:
2. I, (Name) William J. Chirgwin
3. Reside at (Address) P.O. Box 474
City Dolan Springs, County Mohave, State AZ, Zip 86441
being duly sworn, deposes and says that he/she is a citizen of the United States, more than eighteen years of age, that all of the facts set forth in this affidavit/jnotice, subject to the provisions and penalties of 18 USC 1001 pertaining to the filing of false, fictitous , or fraudulent statements with the United States, are true and correct according to the best of my knowledge, information and belief.

4. Owner's Name and Address (If not shown in items 1-3 above) CHECK HERE IF THIS IS A CHANGE OF ADDRESS ☐

5. That I am personally acquainted with the mining claims(s). The work and improvements were made by and at the expense of the owner(s) of said claim(s). Said contiguous group of claims, listed on the reverse side of this document, are situated in the Weaver Mining District, Mohave County, Arizona.

6. That between the dates starting at 12 o'clock noon on September 1, ~~19~~ 2000 And ending at 12 o'clock noon on September 1, ~~19~~ 2001 at least $ 700.00 Dollars worth of work and improvements were done and performed upon said claim(s) or upon one or more of a contiguous group of claims for the benefit of all, or wholly or partly outside of a contiguous group of claims for the benefit of all, not including the location work.

7. That the following persons were employed to perform the work and improvements described herein:
Kent Dobbins, Don Stewart, Bill Chirgwin, and others.

8. That the work and improvements performed were: Grading existing roads and repairing the rain-washed areas. Removal of ore by hand, pick, and shovel from claims for processing on specific gravity tables. Exploratory work.

9. Dated: Aug. 3, 2001, Signature: William J. Chirgwin
SUBSCRIBED AND SWORN TO before me, a Notary Public, this 3rd day of August, 2001
by JEANNE KAY GREENFIELD
Notary Public Jeanne Kay Greenfield
MY COMMISSION EXPIRES May 31, 2002

OFFICIAL SEAL
JEANNE KAY GREENFIELD
NOTARY PUBLIC-ARIZONA
MOHAVE COUNTY
My Comm. Expires May 31, 2002

ENTERED IN COMPUTER
MHyde

If the claims/sites have consecutive BLM#s and are in the same Township, Range and Section(s), the may be listed as follows:

SAMPLE 1 - 10 A MC 19640 - 49 DKT/Pg 1025/1-10 RECORDING #9106173-82. 4N 20W 36

CLAIM/SITE NAME	SERIAL NUMBER	Dkt/Pg or Recording # Of ORIGINAL LOCATION NOTICE	TWN SHP	RNG	SEC(S)
1. Tiger Bell #10	AMC 116264	DKT/Pg 673/11&12	26N	21W	24&25
2. Tiger Bell #11	AMC 116265	DKT/Pg 673/13&14	26N	21W	24&25
3. Tiger Bell #12	AMC 116266	DKT/Pg 673/15&16	26N	21W	24&25
4. Tiger Bell #13	AMC 116267	DKT/Pg 673/17&18	26N	21W	24&25
5. Tiger Bell #14	AMC 116268	DKT/Pg 673/19&20	26N	21W	24&25
6. Blue Bell #10	AMC 116244	DKT/Pg 672/971&972	26N	20&21W	30
7. Blue Bell #11	AMC 116245	DKT/Pg 672/973&974	26N	20&21W	30
8.	AMC				
9.	AMC				
10.	AMC				
11.	AMC				
12.	AMC				
13.	AMC				
14.	AMC				
15.	AMC				
16.	AMC				
17.	AMC				
18.	AMC				
19.	AMC				
20.	AMC				
21.	AMC				
22.	AMC				
23.	AMC				
24.	AMC				
25.	AMC				
26.	AMC				
27.	AMC				
28.	AMC				
29.	AMC				
30.	AMC				

FILE WITH: BUREAU OF LAND MANAGEMENT, 222 NORTH CENTRAL AVENUE, PHOENIX, ARIZONA 85004-2203 and the respective county recorder, ON OR BEFORE DECEMBER 30th (NOT THE 31st). BLM requires a $5.00 nonrefundable service charge for each mining claim, mill site or tunnel site.

This form is for the purpose of complying with the laws of the United States Department of the Interior, Bureau of Land Management and the State of Arizona pertaining to assessment work and/or noitce of intention to hold. 30 USC 28, 43 CFR 3833.2, ARS 27-208. Subject to Paperwork Reduction Act and Privacy Act statements available at the BLM AZ State Office. This form is not copyrighted. It may be reproduced without restriction.

For BLM Use Only

RECEIVED
B.L.M. AZ STATE OFFICE
2001 AUG -6 P 2:05
PHOENIX, ARIZONA

20010047456 BK 3823 PG 193
OFFICIAL RECORDS OF MOHAVE COUNTY
JOAN MC CALL, MOHAVE COUNTY RECORDER
08/06/2001 08:41A PAGE 1 OF 2
WILLIAM J CHIRGWIN
RECORDING FEE 15.00

Return Document to:

Tasha Inmon
2807 N. Farm Road 81
Willard, MO 65781

Telephone # ( )

For BLM Use Only

50 5.00 = 25.00
ASM

AZ-3850-1 (July 1992)

☒ **AFFIDAVIT OF PERFORMANCE OF ANNUAL WORK.**
Also fill in ITEMS 1 through 9 and the reverse side of this document.

☐ **NOTICE OF INTENTION TO HOLD**
I intend to hold the claims(s)/site(s) listed on the reverse side of this document for the calendar year 19___.
Also fill in ITEMS 1 through 4 and ITEM 9.

NOTICES OF INTENTION TO HOLD ARE FOR MILLSITES AND TUNNEL SITES OR FOR MINING CLAIMS WHEN ASESSMENT WORK HAS NOT BEEN DONE, REGARDLESS OF WHETHER THE ANNUAL ASSESSMENT HAS BEEN SUSPENDED, DEFERRED, OR NOT YET ACCRUED. THE FILING OF A NOTICE OF INTENTION TO HOLD SHALL NOT RELIEVE THE OWNER OF COMPLYING WITH FEDERAL AND STATE LAWS PERTAINING TO THE PERFORMANCE OF ANNUAL ASSESSMENT WORK. NOTICES OF INTENTION TO HOLD FOR MILL SITES OR TUNNEL SITES NEED NOT BE COUNTY RECORDED. FOR MINING CLAIMS THE FORM FILED WITH THE BLM MUST BE IDENTICAL TO THE ONE THAT WAS OR WILL BE FILED WITH THE COUNTY.

Evidence of Annual Assessment Work or a Notice of Intention to Hold must be filed each calendar year following the calendar year in which the claim/site was located.

ALL CLAIMS LISTED ON A SINGLE AFFIDAVIT MUST BE CONTIGUOUS.

1. State of Arizona, County of Mohave ss:
2. I, (Name) Tasha Inmon
3. Reside at (Address) 2807 N. Farm Road 81
City Willard, County ____, State MO, Zip 65781

being duly sworn, deposes and says that he/she is a citizen of the United States, more than eighteen years of age, that all of the facts set forth in this affidavit/jnotice, subject to the provisions and penalties of 18 USC 1001 pertaining to the filing of false, fictitous , or fraudulent statements with the United States, are true and correct according to the best of my knowledge, information and belief.

4. Owner's Name and Address (If not shown in items 1-3 above) CHECK HERE IF THIS IS A CHANGE OF ADDRESS ☐

5. That I am personally acquainted with the mining claims(s). The work and improvements were made by and at the expense of the owner(s) of said claim(s). Said contiguous group of claims, listed on the reverse side of this document, are situated in the Weaver Mining District, Mohave County, Arizona.

6. That between the dates starting at 12 o'clock noon on September 1, ~~19~~ 2000 And ending at 12 o'clock noon on September 1, ~~19~~ 2001 at least $ 500.00 Dollars worth of work and improvements were done and performed upon said claim(s) or upon one or more of a contiguous group of claims for the benefit of all, or wholly or partly outside of a contiguous group of claims for the benefit of all, not including the location work.

7. That the following persons were employed to perform the work and improvements described herein: Kent Dobbins, Don Stewart, Bill Chirgwin, and others.

8. That the work and improvements performed were: Grading existing roads and repairing the rain-washed areas. Removal of ore by hand, pick, and shovel from claims for processing on specific gravity tables. Exploratory work.

9. Dated: X 7-27-01, Signature: X Tasha Inmon

SUBSCRIBED AND SWORN TO before me, a Notary Public, this 27th day of July, in 2001 by ____.

Notary Public Micah Washam
MY COMMISSION EXPIRES February 5, 2005

MICAH WASHAM
Notary Public - Notary Seal
STATE OF MISSOURI
Greene County
My Commission Expires: Feb. 5, 2005

ENTERED IN COMPUTER

MHyde

If the claims/sites have consecutive BLM#s and are in the same Township, Range and Section(s), the may be listed as follows:

SAMPLE 1 - 10 A MC 19640 - 49 DKT/Pg 1025/1-10 RECORDING #9106173-82. 4N 20W 36

	CLAIM/SITE NAME	SERIAL NUMBER	Dkt/Pg or Recording # Of ORIGINAL LOCATION NOTICE	TWN SHP	RNG	SEC(S)
1.	Tiger Bell #2	AMC 116256	DKT/Pg 672/995&996	26N	20&21W	25
2.	Tiger Bell #3	AMC 116257	DKT/Pg 672/997&998	26N	20&21W	25
3.	Tiger Bell #5	AMC 116259	DKT/Pg 673/1&2	26N	20&21W	25
4.	Tiger Bell #6	AMC 116260	DKT/Pg 673/3&4	26N	20&21W	25
5.	Tiger Bell #7	AMC 116261	DKT/Pg 673/5&6	26N	20&21W	25
6.		AMC				
7.		AMC				
8.		AMC				
9.		AMC				
10.		AMC				
11.		AMC				
12.		AMC				
13.		AMC				
14.		AMC				
15.		AMC				
16.		AMC				
17.		AMC				
18.		AMC				
19.		AMC				
20.		AMC				
21.		AMC				
22.		AMC				
23.		AMC				
24.		AMC				
25.		AMC				
26.		AMC				
27.		AMC				
28.		AMC				
29.		AMC				
30.		AMC				

FILE WITH: BUREAU OF LAND MANAGEMENT, 222 NORTH CENTRAL AVENUE, PHOENIX, ARIZONA 85004-2203 and the respective county recorder, ON OR BEFORE DECEMBER 30th (NOT THE 31st). BLM requires a $5.00 nonrefundable service charge for each mining claim, mill site or tunnel site.

This form is for the purpose of complying with the laws of the United States Department of the Interior, Bureau of Land Management and the State of Arizona pertaining to assessment work and/or noitce of intention to hold. 30 USC 28, 43 CFR 3833.2, ARS 27-208. Subject to Paperwork Reduction Act and Privacy Act statements available at the BLM AZ State Office. This form is not copyrighted. It may be reproduced without restriction.

For BLM Use Only

RECEIVED
B.L.M. AZ STATE OFFICE
2001 AUG -6 P 2:05
PHOENIX, ARIZONA

21

0001047457 BK 3823 PG 195
OFFICIAL RECORDS OF MOHAVE COUNTY
JOAN MC CALL, MOHAVE COUNTY RECORDER
08/06/2001 08:41A PAGE 1 OF 2
WILLIAM J CHIRGWIN
RECORDING FEE 15.00

Return Document to:

Craig Dobbins
603 W. Kingsley
Springfield, MO 65807

Telephone # ( )

For BLM Use Only

10 @ 5.00 50.00
ASM

AZ-3850-1 (July 1992)

☒ **AFFIDAVIT OF PERFORMANCE OF ANNUAL WORK.**
Also fill in ITEMS 1 through 9 and the reverse side of this document.

☐ **NOTICE OF INTENTION TO HOLD**
I intend to hold the claims(s)/site(s) listed on the reverse side of this document for the calendar year 19___.
Also fill in ITEMS 1 through 4 and ITEM 9.

NOTICES OF INTENTION TO HOLD ARE FOR MILLSITES AND TUNNEL SITES OR FOR MINING CLAIMS WHEN ASESSMENT WORK HAS NOT BEEN DONE, REGARDLESS OF WHETHER THE ANNUAL ASSESSMENT HAS BEEN SUSPENDED, DEFERRED, OR NOT YET ACCRUED. THE FILING OF A NOTICE OF INTENTION TO HOLD SHALL NOT RELIEVE THE OWNER OF COMPLYING WITH FEDERAL AND STATE LAWS PERTAINING TO THE PERFORMANCE OF ANNUAL ASSESSMENT WORK. NOTICES OF INTENTION TO HOLD FOR MILL SITES OR TUNNEL SITES NEED NOT BE COUNTY RECORDED. FOR MINING CLAIMS THE FORM FILED WITH THE BLM MUST BE IDENTICAL TO THE ONE THAT WAS OR WILL BE FILED WITH THE COUNTY.

Evidence of Annual Assessment Work or a Notice of Intention to Hold must be filed each calendar year following the calendar year in which the claim/site was located.

ALL CLAIMS LISTED ON A SINGLE AFFIDAVIT MUST BE CONTIGUOUS.

1. State of Arizona, County of Mohave ss:
2. I, (Name) Craig Dobbins
3. Reside at (Address) 603 W. Kingsley
City Springfield, County ____, State MO, Zip 65807
being duly sworn, deposes and says that he/she is a citizen of the United States, more than eighteen years of age, that all of the facts set forth in this affidavit/jnotice, subject to the provisions and penalties of 18 USC 1001 pertaining to the filing of false, fictitous , or fraudulent statements with the United States, are true and correct according to the best of my knowledge, information and belief.

4. Owner's Name and Address (If not shown in items 1-3 above) CHECK HERE IF THIS IS A CHANGE OF ADDRESS ☐

5. That I am personally acquainted with the mining claims(s). The work and improvements were made by and at the expense of the owner(s) of said claim(s). Said contiguous group of claims, listed on the reverse side of this document, are situated in the Weaver Mining District, Mohave County, Arizona.

6. That between the dates starting at 12 o'clock noon on September 1, ~~19~~ 2000 And ending at 12 o'clock noon on September 1, ~~19~~ 2001 at least $ 1000.00 Dollars worth of work and improvements were done and performed upon said claim(s) or upon one or more of a contiguous group of claims for the benefit of all, or wholly or partly outside of a contiguous group of claims for the benefit of all, not including the location work.

7. That the following persons were employed to perform the work and improvements described herein:
Kent Dobbins, Don Stewart, Bill Chirgwin, and others.

8. That the work and improvements performed were: Grading existing roads and repairing the rain-washed areas. Removal of ore by hand, pick, and shovel from claims for processing on specific gravity tables. Exploratory work.

9. Dated: × 7-27-01 ×, Signature: [signature]
SUBSCRIBED AND SWORN TO before me, a Notary Public, this 27 day of July, ~~19~~ 2001
by ____
Notary Public Micah Washam
MY COMMISSION EXPIRES February 5, 2005

MICAH WASHAM
Notary Public - Notary Seal
STATE OF MISSOURI
Greene County
My Commission Expires: Feb. 5, 2005

ENTERED IN COMPUTER
MClyde

If the claims/sites have consecutive BLM#s and are in the same Township, Range and Section(s), the may be listed as follows:

SAMPLE 1 - 10 A MC 19640 - 49 DKT/Pg 1025/1-10 RECORDING #9106173-82. 4N 20W 36

	CLAIM/SITE NAME	SERIAL NUMBER	Dkt/Pg or Recording # Of ORIGINAL LOCATION NOTICE	TWN SHP	RNG	SEC(S)
1.	Gold Bell #3	AMC 117909	DKT/Pg 674/6&7	25&26N	20&21W	26&35
2.	Gold Bell #4	AMC 117910	DKT/Pg 674/8&9	25&26N	20&21W	26&35
3.	Gold Bell #19	AMC 117925	DKT/Pg 674/38&39	25&26N	20&21W	26&35
4.	Gold Bell #20	AMC 117926	DKT/Pg 674/40&41	25&26N	20&21W	26&35
5.	Gold Bell #21	AMC 117927	DKT/Pg 674/42&43	25&26N	20&21W	26&35
6.	Silver Bell #13	AMC 117959	DKT/Pg 673/987&988	26N	21W	25&26
7.	Silver Bell #14	AMC 117960	DKT/Pg 673/989&990	26N	21W	25&26
8.	Silver Bell #15	AMC 117961	DKT/Pg 673/991&992	26N	21W	25&26
9.	Silver Bell #16	AMC 117962	DKT/Pg 673/993&994	26N	21W	25&26
10.	Tiger Bell #4	AMC 116258	DKT/Pg 672/999&1000	26N	21W	25
11.		AMC				
12.		AMC				
13.		AMC				
14.		AMC				
15.		AMC				
16.		AMC				
17.		AMC				
18.		AMC				
19.		AMC				
20.		AMC				
21.		AMC				
22.		AMC				
23.		AMC				
24.		AMC				
25.		AMC				
26.		AMC				
27.		AMC				
28.		AMC				
29.		AMC				
30.		AMC				

FILE WITH: BUREAU OF LAND MANAGEMENT, 222 NORTH CENTRAL AVENUE, PHOENIX, ARIZONA 85004-2203 and the respective county recorder, ON OR BEFORE DECEMBER 30th (NOT THE 31st). BLM requires a $5.00 nonrefundable service charge for each mining claim, mill site or tunnel site.

This form is for the purpose of complying with the laws of the United States Department of the Interior, Bureau of Land Management and the State of Arizona pertaining to assessment work and/or noitce of intention to hold. 30 USC 28, 43 CFR 3833.2, ARS 27-208. Subject to Paperwork Reduction Act and Privacy Act statements available at the BLM AZ State Office. This form is not copyrighted. It may be reproduced without restriction.

For BLM Use Only

RECEIVED
B.L.M. AZ STATE OFFICE
2001 AUG -6 P 2:05
PHOENIX, ARIZONA

2P

00104745B BK 3823 PG 197
FICIAL RECORDS OF MOHAVE COUNTY
JOAN MC CALL, MOHAVE COUNTY RECORDER
08/06/2001 08:41A PAGE 1 OF 2
WILLIAM J CHIRGWIN
RECORDING FEE 15.00

Return Document to:

Bethany R. Wilson
P.O. Box 1770
Dolan Springs, AZ 86441

Telephone # ( )

For BLM Use Only

10 @ 5.00 = 50.00
Asm.

AZ-3850-1 (July 1992)

☒ **AFFIDAVIT OF PERFORMANCE OF ANNUAL WORK.**
Also fill in ITEMS 1 through 9 and the reverse side of this document.

☐ **NOTICE OF INTENTION TO HOLD**
I intend to hold the claims(s)/site(s) listed on the reverse side of this document for the calendar year 19___.
Also fill in ITEMS 1 through 4 and ITEM 9.

NOTICES OF INTENTION TO HOLD ARE FOR MILLSITES AND TUNNEL SITES OR FOR MINING CLAIMS WHEN ASESSMENT WORK HAS NOT BEEN DONE, REGARDLESS OF WHETHER THE ANNUAL ASSESSMENT HAS BEEN SUSPENDED, DEFERRED, OR NOT YET ACCRUED. THE FILING OF A NOTICE OF INTENTION TO HOLD SHALL NOT RELIEVE THE OWNER OF COMPLYING WITH FEDERAL AND STATE LAWS PERTAINING TO THE PERFORMANCE OF ANNUAL ASSESSMENT WORK. NOTICES OF INTENTION TO HOLD FOR MILL SITES OR TUNNEL SITES NEED NOT BE COUNTY RECORDED. FOR MINING CLAIMS THE FORM FILED WITH THE BLM MUST BE IDENTICAL TO THE ONE THAT WAS OR WILL BE FILED WITH THE COUNTY.

Evidence of Annual Assessment Work or a Notice of Intention to Hold must be filed each calendar year following the calendar year in which the claim/site was located.

ALL CLAIMS LISTED ON A SINGLE AFFIDAVIT MUST BE CONTIGUOUS.

1. State of Arizona, County of Mohave ss:
2. I, (Name) Bethany R. Wilson
3. Reside at (Address) P.O. Box 1770
City Dolan Springs, County Mohave, State AZ, Zip 86441

being duly sworn, deposes and says that he/she is a citizen of the United States, more than eighteen years of age, that all of the facts set forth in this affidavit/jnotice, subject to the provisions and penalties of 18 USC 1001 pertaining to the filing of false, fictitous , or fraudulent statements with the United States, are true and correct according to the best of my knowledge, information and belief.

4. Owner's Name and Address (If not shown in items 1-3 above) CHECK HERE IF THIS IS A CHANGE OF ADDRESS ☐

5. That I am personally acquainted with the mining claims(s). The work and improvements were made by and at the expense of the owner(s) of said claim(s). Said contiguous group of claims, listed on the reverse side of this document, are situated in the Weaver Mining District, Mohave County, Arizona.

6. That between the dates starting at 12 o'clock noon on September 1, ~~19~~ 2000 And ending at 12 o'clock noon on September 1, ~~19~~ 2001 at least $ 1000.00 Dollars worth of work and improvements were done and performed upon said claim(s) or upon one or more of a contiguous group of claims for the benefit of all, or wholly or partly outside of a contiguous group of claims for the benefit of all, not including the location work.

7. That the following persons were employed to perform the work and improvements described herein:
Kent Dobbins, Don Stewart, Bill Chirgwin, and others.

8. That the work and improvements performed were: Grading existing roads and repairing the rain-washed areas. Removal of ore by hand, pick, and shovel from claims for processing on specific gravity tables. Exploratory work.

9. Dated: July 30, 2001, Signature: Bethany R. Wilson
SUBSCRIBED AND SWORN TO before me, a Notary Public, this 30 day of July, ~~19~~ 2001
by Bethany R. Wilson
Notary Public Anissa Hyser
MY COMMISSION EXPIRES 12/17/2004

NOTARY PUBLIC
STATE OF ARIZONA
Mohave County
ANISSA HYSER
My Commission Expires 12/17/04

ENTERED IN COMPUTER
MHyde

If the claims/sites have consecutive BLM#s and are in the same Township, Range and Section(s), the may be listed as follows:

SAMPLE 1 - 10 A MC 19640 - 49 DKT/Pg 1025/1-10 RECORDING #9106173-82. 4N 20W 36

	CLAIM/SITE NAME	SERIAL NUMBER	Dkt/Pg or Recording # Of ORIGINAL LOCATION NOTICE	TWN SHP	RNG	SEC(S)
1.	Gold Bell #13	AMC 117919	DKT/Pg 674/26&27	25&26N	20&21W	6&31
2.	Gold Bell #14	AMC 117920	DKT/Pg 674/28&29	25&26N	20&21W	6&31
3.	Gold Bell #15	AMC 117921	DKT/Pg 674/30&31	25&26N	20&21W	6&31
4.	Gold Bell #16	AMC 117922	DKT/Pg 674/32&33	25&26N	20&21W	6&31
5.	Gold Bell #30	AMC 117936	DKT/Pg 674/60&61	25&26N	20&21W	6&31
6.	Gold Bell #31	AMC 117937	DKT/Pg 674/62&63	25&26N	20&21W	6&31
7.	Gold Bell #32	AMC 117938	DKT/Pg 674/64&65	25&26N	20&21W	6&31
8.	Tinker Bell #1	AMC 117939	DKT/Pg 673/815&816	26N	20W	31
9.	Tinker Bell #2	AMC 117940	DKT/Pg 673/817&818	26N	20W	31
10.	Tinker Bell #3	AMC 117941	DKT/Pg 673/819&820	26N	20W	31
11.		AMC				
12.		AMC				
13.		AMC				
14.		AMC				
15.		AMC				
16.		AMC				
17.		AMC				
18.		AMC				
19.		AMC				
20.		AMC				
21.		AMC				
22.		AMC				
23.		AMC				
24.		AMC				
25.		AMC				
26.		AMC				
27.		AMC				
28.		AMC				
29.		AMC				
30.		AMC				

FILE WITH: BUREAU OF LAND MANAGEMENT, 222 NORTH CENTRAL AVENUE, PHOENIX, ARIZONA 85004-2203 and the respective county recorder, ON OR BEFORE DECEMBER 30th (NOT THE 31st). BLM requires a $5.00 nonrefundable service charge for each mining claim, mill site or tunnel site.

This form is for the purpose of complying with the laws of the United States Department of the Interior, Bureau of Land Management and the State of Arizona pertaining to assessment work and/or noitce of intention to hold. 30 USC 28, 43 CFR 3833.2, ARS 27-208. Subject to Paperwork Reduction Act and Privacy Act statements available at the BLM AZ State Office. This form is not copyrighted. It may be reproduced without restriction.

For BLM Use Only

RECEIVED
BLM, AZ STATE OFFICE
2001 AUG -6 P 2:04
PHOENIX, ARIZONA

2P

0001047459 BK 3823 PG 199
OFFICIAL RECORDS OF MOHAVE COUNTY
JOAN MC CALL, MOHAVE COUNTY RECORDER
08/06/2001 08:42A PAGE 1 OF 2
WILLIAM J CHIRGWIN
RECORDING FEE 15.00

Return Document to:

Brendan Galyean
288 Eagle Rock Rd.
Branson, MO 65616

Telephone # ( )

For BLM Use Only

9e 5.00 c 45.00
ASM

AZ-3850-1 (July 1992)

[X] **AFFIDAVIT OF PERFORMANCE OF ANNUAL WORK.**
Also fill in ITEMS 1 through 9 and the reverse side of this document.

[ ] **NOTICE OF INTENTION TO HOLD**
I intend to hold the claims(s)/site(s) listed on the reverse side of this document for the calendar year 19___.
Also fill in ITEMS 1 through 4 and ITEM 9.

NOTICES OF INTENTION TO HOLD ARE FOR MILLSITES AND TUNNEL SITES OR FOR MINING CLAIMS WHEN ASESSMENT WORK HAS NOT BEEN DONE, REGARDLESS OF WHETHER THE ANNUAL ASSESSMENT HAS BEEN SUSPENDED, DEFERRED, OR NOT YET ACCRUED. THE FILING OF A NOTICE OF INTENTION TO HOLD SHALL NOT RELIEVE THE OWNER OF COMPLYING WITH FEDERAL AND STATE LAWS PERTAINING TO THE PERFORMANCE OF ANNUAL ASSESSMENT WORK. NOTICES OF INTENTION TO HOLD FOR MILL SITES OR TUNNEL SITES NEED NOT BE COUNTY RECORDED. FOR MINING CLAIMS THE FORM FILED WITH THE BLM MUST BE IDENTICAL TO THE ONE THAT WAS OR WILL BE FILED WITH THE COUNTY.

Evidence of Annual Assessment Work or a Notice of Intention to Hold must be filed each calendar year following the calendar year in which the claim/site was located.

ALL CLAIMS LISTED ON A SINGLE AFFIDAVIT MUST BE CONTIGUOUS.

1. State of Arizona, County of Mohave ss:
2. I, (Name) Brendan Galyean
3. Reside at (Address) 288 Eagle Rock Rd.
City Branson, County ____, State MO, Zip 65616
being duly sworn, deposes and says that he/she is a citizen of the United States, more than eighteen years of age, that all of the facts set forth in this affidavit/jnotice, subject to the provisions and penalties of 18 USC 1001 pertaining to the filing of false, fictitous , or fraudulent statements with the United States, are true and correct according to the best of my knowledge, information and belief.

4. Owner's Name and Address (If not shown in items 1-3 above) CHECK HERE IF THIS IS A CHANGE OF ADDRESS [ ]

5. That I am personally acquainted with the mining claims(s). The work and improvements were made by and at the expense of the owner(s) of said claim(s). Said contiguous group of claims, listed on the reverse side of this document, are situated in the Weaver Mining District, Mohave County, Arizona.

6. That between the dates starting at 12 o'clock noon on September 1, ~~19~~ 2000 And ending at 12 o'clock noon on September 1, ~~19~~ 2001 at least $ 900.00 Dollars worth of work and improvements were done and performed upon said claim(s) or upon one or more of a contiguous group of claims for the benefit of all, or wholly or partly outside of a contiguous group of claims for the benefit of all, not including the location work.

7. That the following persons were employed to perform the work and improvements described herein: Kent Dobbins, Don Stewart, Bill Chirgwin, and others.

8. That the work and improvements performed were: Grading existing roads and repairing the rain-washed areas. Removal of ore by hand, pick, and shovel from claims for processing on specific gravity tables. Exploratory work.

9. Dated: 7-26-01, Signature: Brendan Galyean
SUBSCRIBED AND SWORN TO before me, a Notary Public, this 26th day of July, 19 2001
by Bonnie Isaacs.
Notary Public Bonnie Isaacs
MY COMMISSION EXPIRES 10-2004

BONNIE ISAACS
Notary Public - Notary Seal
STATE OF MISSOURI
TANEY COUNTY
MY COMMISSION EXP. OCT. 2,2004

ENTERED IN COMPUTER
MHyde

If the claims/sites have consecutive BLM#s and are in the same Township, Range and Section(s), the may be listed as follows:

SAMPLE 1 - 10	A MC 19640 - 49	DKT/Pg 1025/1-10 RECORDING #9106173-82.	4N	20W	36

	CLAIM/SITE NAME	SERIAL NUMBER	Dkt/Pg or Recording # Of ORIGINAL LOCATION NOTICE	TWN SHP	RNG	SEC(S)
1.	Blue Bell #3	AMC 116237	DKT/Pg 672/957&958	26N	20W	30
2.	Blue Bell #4	AMC 116238	DKT/Pg 672/959&960	26N	20W	30
3.	Blue Bell #5	AMC 116239	DKT/Pg 672/961&962	26N	20W	30
4.	Blue Bell #6	AMC 116240	DKT/Pg 672/963&964	26N	20W	30
5.	Blue Bell #7	AMC 116241	DKT/Pg 672/965&966	26N	20W	30
6.	Blue Bell #8	AMC 116242	DKT/Pg 672/967&968	26N	20W	30
7.	Jumpin Jack #8	AMC 107674	DKT/Pg 644/106&107	26N	20&21W	30
8.	Jumpin Jack #9	AMC 107675	DKT/Pg 644/108&109	26N	20&21W	30
9.	Jumpin Jack #10	AMC 107676	DKT/Pg 644/110&111	26N	20&21W	30
10.		AMC				
11.		AMC				
12.		AMC				
13.		AMC				
14.		AMC				
15.		AMC				
16.		AMC				
17.		AMC				
18.		AMC				
19.		AMC				
20.		AMC				
21.		AMC				
22.		AMC				
23.		AMC				
24.		AMC				
25.		AMC				
26.		AMC				
27.		AMC				
28.		AMC				
29.		AMC				
30.		AMC				

FILE WITH: BUREAU OF LAND MANAGEMENT, 222 NORTH CENTRAL AVENUE, PHOENIX, ARIZONA 85004-2203 and the respective county recorder, ON OR BEFORE DECEMBER 30th (NOT THE 31st). BLM requires a $5.00 nonrefundable service charge for each mining claim, mill site or tunnel site.

This form is for the purpose of complying with the laws of the United States Department of the Interior, Bureau of Land Management and the State of Arizona pertaining to assessment work and/or noitce of intention to hold. 30 USC 28, 43 CFR 3833.2, ARS 27-208. Subject to Paperwork Reduction Act and Privacy Act statements available at the BLM AZ State Office. This form is not copyrighted. It may be reproduced without restriction.

For BLM Use Only

RECEIVED
BLM, AZ STATE OFFICE
2001 AUG -6 P 2:05
PHOENIX, ARIZONA

2P

01047460 BK 3823 PG 201
OFFICIAL RECORDS OF MOHAVE COUNTY
JOAN MC CALL, MOHAVE COUNTY RECORDER
08/06/2001 08:42A PAGE 1 OF 2
WILLIAM J CHIRGWIN
RECORDING FEE 15.00

Return Document to:

Kent Dobbins
P.O. Box 1630
Dolan Springs, AZ 86441

Telephone # ( )

For BLM Use Only

10 @ 5.00	50.00
	ASM

AZ-3850-1 (July 1992)

☒ **AFFIDAVIT OF PERFORMANCE OF ANNUAL WORK.**
Also fill in ITEMS 1 through 9 and the reverse side of this document.

☐ **NOTICE OF INTENTION TO HOLD**
I intend to hold the claims(s)/site(s) listed on the reverse side of this document for the calendar year 19___.
Also fill in ITEMS 1 through 4 and ITEM 9.

NOTICES OF INTENTION TO HOLD ARE FOR MILLSITES AND TUNNEL SITES OR FOR MINING CLAIMS WHEN ASESSMENT WORK HAS NOT BEEN DONE, REGARDLESS OF WHETHER THE ANNUAL ASSESSMENT HAS BEEN SUSPENDED, DEFERRED, OR NOT YET ACCRUED. THE FILING OF A NOTICE OF INTENTION TO HOLD SHALL NOT RELIEVE THE OWNER OF COMPLYING WITH FEDERAL AND STATE LAWS PERTAINING TO THE PERFORMANCE OF ANNUAL ASSESSMENT WORK. NOTICES OF INTENTION TO HOLD FOR MILL SITES OR TUNNEL SITES NEED NOT BE COUNTY RECORDED. FOR MINING CLAIMS THE FORM FILED WITH THE BLM MUST BE IDENTICAL TO THE ONE THAT WAS OR WILL BE FILED WITH THE COUNTY.

Evidence of Annual Assessment Work or a Notice of Intention to Hold must be filed each calendar year following the calendar year in which the claim/site was located.

ALL CLAIMS LISTED ON A SINGLE AFFIDAVIT MUST BE CONTIGUOUS.

1. State of Arizona, County of Mohave ss:
2. I, (Name) Kent Dobbins
3. Reside at (Address) P.O. Box 1630
City Dolan Springs, County Mohave, State AZ, Zip 86441
being duly sworn, deposes and says that he/she is a citizen of the United States, more than eighteen years of age, that all of the facts set forth in this affidavit/jnotice, subject to the provisions and penalties of 18 USC 1001 pertaining to the filing of false, fictitous , or fraudulent statements with the United States, are true and correct according to the best of my knowledge, information and belief.

4. Owner's Name and Address (If not shown in items 1-3 above) CHECK HERE IF THIS IS A CHANGE OF ADDRESS ☐

5. That I am personally acquainted with the mining claims(s). The work and improvements were made by and at the expense of the owner(s) of said claim(s). Said contiguous group of claims, listed on the reverse side of this document, are situated in the Weaver Mining District, Mohave County, Arizona.

6. That between the dates starting at 12 o'clock noon on September 1, ~~19~~ 2000 And ending at 12 o'clock noon on September 1, ~~19~~ 2001 at least $ 1000.00 Dollars worth of work and improvements were done and performed upon said claim(s) or upon one or more of a contiguous group of claims for the benefit of all, or wholly or partly outside of a contiguous group of claims for the benefit of all, not including the location work.

7. That the following persons were employed to perform the work and improvements described herein:
Kent Dobbins, Don Stewart, Bill Chirgwin, and others.

8. That the work and improvements performed were: Grading existing roads and repairing the rain-washed areas. Removal of ore by hand, pick, and shovel from claims for processing on specific gravity tables. Exploratory work.

9. Dated: aug 6, 01, Signature: Kent Dobbins

SUBSCRIBED AND SWORN TO before me, a Notary Public, this 6th day of August 19 2001
by Joe Kent Dobbins
Notary Public Belva L Woody
MY COMMISSION EXPIRES 01-26-2003

OFFICIAL SEAL
BELVA L. WOODY
NOTARY PUBLIC-ARIZONA
MOHAVE COUNTY
My Comm. Expires Jan. 26, 2003

ENTERED INTO COMPUTER
8/9/01

If the claims/sites have consecutive BLM#s and are in the same Township, Range and Section(s), the may be listed as follows:

SAMPLE 1 - 10	A MC 19640 - 49	DKT/Pg 1025/1-10 RECORDING #9106173-82.	4N	20W	36

CLAIM/SITE NAME	SERIAL NUMBER	Dkt/Pg or Recording # Of ORIGINAL LOCATION NOTICE	TWN SHP	RNG	SEC(S)
1. Silver Bell #22	AMC 117968	DKT/Pg 674/74&75	26N	21W	31
2. Silver Bell #23	AMC 117969	DKT/Pg 67/76&77	26N	21W	31
3. Silver Bell #24	AMC 117970	DKT/Pg 67/78&79	26N	21W	31
4. Blue Bell #1	AMC 116235	DKT/Pg 672/953&954	26N	20W	31
5. Blue Bell #2	AMC 116236	DKT/Pg 672/955&956	26N	20W	31
6. Tinker Bell #4	AMC 117942	DKT/Pg 673/821&822	26N	20W	31
7. Tinker Bell #5	AMC 117943	DKT/Pg 673/823&824	26N	20W	31
8. Tinker Bell #6	AMC 117944	DKT/Pg 673/825&826	26N	20W	31
9. Tinker Bell #7	AMC 117945	DKT/Pg 673/827&828	26N	20W	31
10. Tinker Bell #8	AMC 117946	DKT/Pg 673/829&830	26N	20W	31
11.	AMC				
12.	AMC				
13.	AMC				
14.	AMC				
15.	AMC				
16.	AMC				
17.	AMC				
18.	AMC				
19.	AMC				
20.	AMC				
21.	AMC				
22.	AMC				
23.	AMC				
24.	AMC				
25.	AMC				
26.	AMC				
27.	AMC				
28.	AMC				
29.	AMC				
30.	AMC				

FILE WITH: BUREAU OF LAND MANAGEMENT, 222 NORTH CENTRAL AVENUE, PHOENIX, ARIZONA 85004-2203 and the respective county recorder, ON OR BEFORE DECEMBER 30th (NOT THE 31st). BLM requires a $5.00 nonrefundable service charge for each mining claim, mill site or tunnel site.

This form is for the purpose of complying with the laws of the United States Department of the Interior, Bureau of Land Management and the State of Arizona pertaining to assessment work and/or noitce of intention to hold. 30 USC 28, 43 CFR 3833.2, ARS 27-208. Subject to Paperwork Reduction Act and Privacy Act statements available at the BLM AZ State Office. This form is not copyrighted. It may be reproduced without restriction.

For BLM Use Only

RECEIVED
BLM, AZ STATE OFFICE
2001 AUG -6 P 2:04
PHOENIX, ARIZONA

United States Department of the Interior
Bureau of Land Management
BUSINESS & SUPPORT SVCS DIV
222 N CENTRAL AVE
PHOENIX, AZ 85004 -2203
Phone: (602) 417-9200

Receipt	
No:	350942

Transaction #: 369071
Date of Transaction: 08/06/2001

CUSTOMER:	KENT DOBBINS PO BOX 1630 DOLAN SPRINGS,AZ 86441

LINE #	QTY	DESCRIPTION	REMARKS	UNIT PRICE	TOTAL
1	1.00	LOCATABLE MINERALS / MINING CLAIMS-NOT NEW-UNADJUD,ONE AUTH NO. ONLY / MINING CLAIM MONEY RECEIVED (455) **CASES:** AMC117968/$260.00	WAIVER & POL 2001 (52)	- n/a -	260.00
				TOTAL:	**$260.00**

PAYMENT INFORMATION

1	AMOUNT:	$260.00	POSTMARKED:	N/A
	TYPE:	CASH	RECEIVED:	08/06/2001
	NAME:	DOBBINS, KENT PO BOX 1630 DOLAN SPRINGS AZ 86441		

REMARKS

PHONE: UNAVAILABLE

This receipt was generated by the automated BLM Collections and Billings System and is a paper representation of a portion of the official electronic record contained therein.

Receipt No. 172514

Trans No. 185715

LEAD FILE #'S 107667, 116235, 116255, 117907, 117939

AMC Number	Code	Amount
107674 - 107676	480	15
116235 - 116242	"	40
116244, 116245	"	10
116256 - 116261	"	30
116264 - 116268	"	25
117909 - 117910	"	10
117919 - 117922	"	20
117925 - 117927	"	15
117936 - 117946	"	55
117959 - 117962	"	20
117968 - 117970	"	15
TOTAL:		$ 255.

AMC Number	Code	Amount
TOTAL:		$

Date of Doc _____

Date of Rec't _____

Amount Rec'd 260.00

Amount Earned 255.00

480 POL
481 NOI
482 MAINT
396 TRANS
635 AMEND

Date Entered: 8/23/02

Date Verified: VTH

Sent to Accts: 7/30/02

Date Earned: _____

NOTES:
$5.00 in suspense
AMC 107670.

21 0045578 BK 3570 PG 798
OFFICIAL RECORDS OF MOHAVE COUNTY
JOAN MC CALL, MOHAVE COUNTY RECORDER
08/21/2000 08:21A PAGE 1 OF 2
KENT DOBBINS
RECORDING FEE 15.00

Return Document to:

Bethany R. Wilson
P.O.Box ~~1770~~
Dolan Springs, AZ 86441

Telephone # ( )

For BLM Use Only

10 ~~the~~ claim
$50.00 total

AZ-3850-1 (July 1992)

[X] **AFFIDAVIT OF PERFORMANCE OF ANNUAL WORK.**
Also fill in ITEMS 1 through 9 and the reverse side of this document.

[ ] **NOTICE OF INTENTION TO HOLD**
I intend to hold the claims(s)/site(s) listed on the reverse side of this document for the calendar year 19___.
Also fill in ITEMS 1 through 4 and ITEM 9.

NOTICES OF INTENTION TO HOLD ARE FOR MILLSITES AND TUNNEL SITES OR FOR MINING CLAIMS WHEN ASESSMENT WORK HAS NOT BEEN DONE, REGARDLESS OF WHETHER THE ANNUAL ASSESSMENT HAS BEEN SUSPENDED, DEFERRED, OR NOT YET ACCRUED. THE FILING OF A NOTICE OF INTENTION TO HOLD SHALL NOT RELIEVE THE OWNER OF COMPLYING WITH FEDERAL AND STATE LAWS PERTAINING TO THE PERFORMANCE OF ANNUAL ASSESSMENT WORK. NOTICES OF INTENTION TO HOLD FOR MILL SITES OR TUNNEL SITES NEED NOT BE COUNTY RECORDED. FOR MINING CLAIMS THE FORM FILED WITH THE BLM MUST BE IDENTICAL TO THE ONE THAT WAS OR WILL BE FILED WITH THE COUNTY.

Evidence of Annual Assessment Work or a Notice of Intention to Hold must be filed each calendar year following the calendar year in which the claim/site was located.

ALL CLAIMS LISTED ON A SINGLE AFFIDAVIT MUST BE CONTIGUOUS.

1. State of Arizona, County of Mohave ss:
2. I, (Name) Bethany R. Wilson
3. Reside at (Address) P.O. Box 1770
   City Dolan Springs, County Mohave, State Arizona, Zip 86441

being duly sworn, deposes and says that he/she is a citizen of the United States, more than eighteen years of age, that all of the facts set forth in this affidavit/jnotice, subject to the provisions and penalties of 18 USC 1001 pertaining to the filing of false, fictitous , or fraudulent statements with the United States, are true and correct according to the best of my knowledge, information and belief.

4. Owner's Name and Address (If not shown in items 1-3 above) CHECK HERE IF THIS IS A CHANGE OF ADDRESS [ ]

5. That I am personally acquainted with the mining claims(s). The work and improvements were made by and at the expense of the owner(s) of said claim(s). Said contiguous group of claims, listed on the reverse side of this document, are situated in the Weaver Mining District, Mohave County, Arizona.

6. That between the dates starting at 12 o'clock noon on September 1, 19 99 And ending at 12 o'clock noon on September 1, ~~19~~ 2000 at least $ 1000.00 Dollars worth of work and improvements were done and performed upon said claim(s) or upon one or more of a contiguous group of claims for the benefit of all, or wholly or partly outside of a contiguous group of claims for the benefit of all, not including the location work.

7. That the following persons were employed to perform the work and improvements described herein: Kent Dobbins and others.

8. That the work and improvements performed were: Mined out some ore for sampling the grind. Lots of manual pick & shovel work. Removed ore & hauled out in barrels for processing. Removed ore for processing in mill & run across concentrating tables. Graded the roads & filled in washed out roads.

9. Dated: Aug. 18, 2000, Signature: Bethany R. Wilson

SUBSCRIBED AND SWORN TO before me, a Notary Public, this 18 day of August, 19 2000
by Bethany R. Wilson.
Notary Public Cynthia A. Mitchell
MY COMMISSION EXPIRES 8-22-02

NOTARY PUBLIC
STATE OF ARIZONA
Mohave County
CYNTHIA A. MITCHELL
My Commission Expires August 22, 2002

ENTERED IN COMPUTER
8-23-00

If the claims/sites have consecutive BLM#s and are in the same Township, Range and Section(s), the may be listed as follows:

SAMPLE 1 - 10 A MC 19640 - 49 DKT/Pg 1025/1-10 RECORDING #9106173-82. 4N 20W 36

	CLAIM/SITE NAME	SERIAL NUMBER	Dkt/Pg or Recording # Of ORIGINAL LOCATION NOTICE	TWN SHP	RNG	SEC(S)
1.	Gold Bell #13	AMC 117919	DKT/Pg 674/26&27	25&26N	20&21W	6&31
2.	Gold Bell #14	AMC 117920	DKT/Pg 674/28&29	25&26N	20&21W	6&31
3.	Gold Bell #15	AMC 117921	DKT/Pg 674/30&31	25&26N	20&21W	6&31
4.	Gold Bell #16	AMC 117922	DKT/Pg 674/32&33	25&26N	20&21W	6&31
5.	Gold Bell #30	AMC 117936	DKT/Pg 674/60&61	25&26N	20&21W	6&31
6.	Gold Bell #31	AMC 117937	DKT/Pg 674/62&63	25&26N	20&21W	6&31
7.	Gold Bell #32	AMC 117938	DKT/Pg 674/64&65	25&26N	20&21W	6&31
8.	Tinker Bell #1	AMC 117939	DKT/Pg 673/815&816	26N	20W	31
9.	Tinker Bell #2	AMC 117940	DKT/Pg 673/817&818	26N	20W	31
10.	Tinker Bell #3	AMC 117941	DKT/Pg 673/819&820	26N	20W	31
11.		AMC				
12.		AMC				
13.		AMC				
14.		AMC				
15.		AMC				
16.		AMC				
17.		AMC				
18.		AMC				
19.		AMC				
20.		AMC				
21.		AMC				
22.		AMC				
23.		AMC				
24.		AMC				
25.		AMC				
26.		AMC				
27.		AMC				
28.		AMC				
29.		AMC				
30.		AMC				

FILE WITH: BUREAU OF LAND MANAGEMENT, 222 NORTH CENTRAL AVENUE, PHOENIX, ARIZONA 85004-2203 and the respective county recorder, ON OR BEFORE DECEMBER 30th (NOT THE 31st). BLM requires a $5.00 nonrefundable service charge for each mining claim, mill site or tunnel site.

This form is for the purpose of complying with the laws of the United States Department of the Interior, Bureau of Land Management and the State of Arizona pertaining to assessment work and/or noitce of intention to hold. 30 USC 28, 43 CFR 3833.2, ARS 27-208. Subject to Paperwork Reduction Act and Privacy Act statements available at the BLM AZ State Office. This form is not copyrighted. It may be reproduced without restriction.

For BLM Use Only

RECEIVED
BLM AZ STATE OFFICE
2000 AUG 21 P 1:24
PHOENIX, ARIZONA

2P

20000045579 BK 3570 PG 800
OFFICIAL RECORDS OF MOHAVE COUNTY
JOAN MC CALL, MOHAVE COUNTY RECORDER
08/21/2000 08:21A PAGE 1 OF 2
KENT DOBBINS
RECORDING FEE 15.00

Return Document to:

Kent Dobbins
P.O.Box 1630
Dolan Springs, AZ 86441

Telephone # ( )

For BLM Use Only

10 CLAIMS
5.00
50.00 TOTAL
K

AZ-3850-1 (July 1992)

☒ **AFFIDAVIT OF PERFORMANCE OF ANNUAL WORK.**
Also fill in ITEMS 1 through 9 and the reverse side of this document.

☐ **NOTICE OF INTENTION TO HOLD**
I intend to hold the claims(s)/site(s) listed on the reverse side of this document for the calendar year 19___.
Also fill in ITEMS 1 through 4 and ITEM 9.

NOTICES OF INTENTION TO HOLD ARE FOR MILLSITES AND TUNNEL SITES OR FOR MINING CLAIMS WHEN ASESSMENT WORK HAS NOT BEEN DONE, REGARDLESS OF WHETHER THE ANNUAL ASSESSMENT HAS BEEN SUSPENDED, DEFERRED, OR NOT YET ACCRUED. THE FILING OF A NOTICE OF INTENTION TO HOLD SHALL NOT RELIEVE THE OWNER OF COMPLYING WITH FEDERAL AND STATE LAWS PERTAINING TO THE PERFORMANCE OF ANNUAL ASSESSMENT WORK. NOTICES OF INTENTION TO HOLD FOR MILL SITES OR TUNNEL SITES NEED NOT BE COUNTY RECORDED. FOR MINING CLAIMS THE FORM FILED WITH THE BLM MUST BE IDENTICAL TO THE ONE THAT WAS OR WILL BE FILED WITH THE COUNTY.

Evidence of Annual Assessment Work or a Notice of Intention to Hold must be filed each calendar year following the calendar year in which the claim/site was located.

ALL CLAIMS LISTED ON A SINGLE AFFIDAVIT MUST BE CONTIGUOUS.

1. State of Arizona, County of Mohave ss:
2. I, (Name) Kent Dobbins
3. Reside at (Address) P.O. Box 1630
City Dolan Springs, County Mohave, State AZ, Zip 86441
being duly sworn, deposes and says that he/she is a citizen of the United States, more than eighteen years of age, that all of the facts set forth in this affidavit/jnotice, subject to the provisions and penalties of 18 USC 1001 pertaining to the filing of false, fictitous , or fraudulent statements with the United States, are true and correct according to the best of my knowledge, information and belief.

4. Owner's Name and Address (If not shown in items 1-3 above) CHECK HERE IF THIS IS A CHANGE OF ADDRESS ☐

5. That I am personally acquainted with the mining claims(s). The work and improvements were made by and at the expense of the owner(s) of said claim(s). Said contiguous group of claims, listed on the reverse side of this document, are situated in the Weaver Mining District, Mohave County, Arizona.

6. That between the dates starting at 12 o'clock noon on September 1, 19 99 And ending at 12 o'clock noon on September 1, 2000 at least $ 1000.00 Dollars worth of work and improvements were done and performed upon said claim(s) or upon one or more of a contiguous group of claims for the benefit of all, or wholly or partly outside of a contiguous group of claims for the benefit of all, not including the location work.

7. That the following persons were employed to perform the work and improvements described herein:
Kent Dobbins and others.

8. That the work and improvements performed were: Mined out some ore for sampling the grind. Lots of manual pick & shovel work. Removed ore & hauled out in barrels for processing. Removed ore for processing in mill & run across concentrating tables. Graded the roads & filled in washed out roads.

9. Dated: Aug 21, 2000 Signature: Kent Dobbins
SUBSCRIBED AND SWORN TO before me, a Notary Public, this 21 day of August, 2000
by Joe Kent Dobbins.
Notary Public Belva L. Woody
MY COMMISSION EXPIRES 01-26-2003

OFFICIAL SEAL
BELVA L. WOODY
NOTARY PUBLIC-ARIZONA
MOHAVE COUNTY
My Comm. Expires Jan. 26, 2003

ENTERED IN COMPUTER
8-03-00

If the claims/sites have consecutive BLM#s and are in the same Township, Range and Section(s), the may be listed as follows:

SAMPLE 1 - 10 A MC 19640 - 49 DKT/Pg 1025/1-10 RECORDING #9106173-82. 4N 20W 36

	CLAIM/SITE NAME	SERIAL NUMBER	Dkt/Pg or Recording # Of ORIGINAL LOCATION NOTICE	TWN SHP	RNG	SEC(S)
1.	Silver Bell #22	AMC 117968	DKT/Pg 674/74&75	26N	21W	31
2.	Silver Bell #23	AMC 117969	DKT/Pg 67/76&77	26N	21W	31
3.	Silver Bell #24	AMC 117970	DKT/Pg 67/78&79	26N	21W	31
4.	Blue Bell #1	AMC 116235	DKT/Pg 672/953&954	26N	20W	31
5.	Blue Bell #2	AMC 116236	DKT/Pg 672/955&956	26N	20W	31
6.	Tinker Bell #4	AMC 117942	DKT/Pg 673/821&822	26N	20W	31
7.	Tinker Bell #5	AMC 117943	DKT/Pg 673/823&824	26N	20W	31
8.	Tinker Bell #6	AMC 117944	DKT/Pg 673/825&826	26N	20W	31
9.	Tinker Bell #7	AMC 117945	DKT/Pg 673/827&828	26N	20W	31
10.	Tinker Bell #8	AMC 117946	DKT/Pg 673/829&830	26N	20W	31
11.		AMC				
12.		AMC				
13.		AMC				
14.		AMC				
15.		AMC				
16.		AMC				
17.		AMC				
18.		AMC				
19.		AMC				
20.		AMC				
21.		AMC				
22.		AMC				
23.		AMC				
24.		AMC				
25.		AMC				
26.		AMC				
27.		AMC				
28.		AMC				
29.		AMC				
30.		AMC				

FILE WITH: BUREAU OF LAND MANAGEMENT, 222 NORTH CENTRAL AVENUE, PHOENIX, ARIZONA 85004-2203 and the respective county recorder, ON OR BEFORE DECEMBER 30th (NOT THE 31st). BLM requires a $5.00 nonrefundable service charge for each mining claim, mill site or tunnel site.

This form is for the purpose of complying with the laws of the United States Department of the Interior, Bureau of Land Management and the State of Arizona pertaining to assessment work and/or noitce of intention to hold. 30 USC 28, 43 CFR 3833.2, ARS 27-208. Subject to Paperwork Reduction Act and Privacy Act statements available at the BLM AZ State Office. This form is not copyrighted. It may be reproduced without restriction.

For BLM Use Only

PHOENIX, ARIZONA
2000 AUG 21 P 1:21
BLM ARIZONA STATE OFFICE
RECEIVED

2X

00045580 BK 3570 PG 802
OFFICIAL RECORDS OF MOHAVE COUNTY
JOAN MC CALL, MOHAVE COUNTY RECORDER
08/21/2000 08:21A PAGE 1 OF 2
KENT DOBBINS
RECORDING FEE 15.00

Return Document to:

Brendan Galyean
288 Eagle Rock Rd.
Branson, MO 65616

Telephone # ( )

For BLM Use Only

9 Claims
$45.00 Total
CR

AZ-3850-1 (July 1992)

☒ **AFFIDAVIT OF PERFORMANCE OF ANNUAL WORK.**
Also fill in ITEMS 1 through 9 and the reverse side of this document.

☐ **NOTICE OF INTENTION TO HOLD**
I intend to hold the claims(s)/site(s) listed on the reverse side of this document for the calendar year 19___.
Also fill in ITEMS 1 through 4 and ITEM 9.

NOTICES OF INTENTION TO HOLD ARE FOR MILLSITES AND TUNNEL SITES OR FOR MINING CLAIMS WHEN ASESSMENT WORK HAS NOT BEEN DONE, REGARDLESS OF WHETHER THE ANNUAL ASSESSMENT HAS BEEN SUSPENDED, DEFERRED, OR NOT YET ACCRUED. THE FILING OF A NOTICE OF INTENTION TO HOLD SHALL NOT RELIEVE THE OWNER OF COMPLYING WITH FEDERAL AND STATE LAWS PERTAINING TO THE PERFORMANCE OF ANNUAL ASSESSMENT WORK. NOTICES OF INTENTION TO HOLD FOR MILL SITES OR TUNNEL SITES NEED NOT BE COUNTY RECORDED. FOR MINING CLAIMS THE FORM FILED WITH THE BLM MUST BE IDENTICAL TO THE ONE THAT WAS OR WILL BE FILED WITH THE COUNTY.

Evidence of Annual Assessment Work or a Notice of Intention to Hold must be filed each calendar year following the calendar year in which the claim/site was located.

ALL CLAIMS LISTED ON A SINGLE AFFIDAVIT MUST BE CONTIGUOUS.

1. State of Arizona, County of Mohave ss:
2. I, (Name) Brendan Galyean
3. Reside at (Address) 288 Eagle Rock Rd.
City Branson, County ____, State MO, Zip 65616

being duly sworn, deposes and says that he/she is a citizen of the United States, more than eighteen years of age, that all of the facts set forth in this affidavit/jnotice, subject to the provisions and penalties of 18 USC 1001 pertaining to the filing of false, fictitous , or fraudulent statements with the United States, are true and correct according to the best of my knowledge, information and belief.

4. Owner's Name and Address (If not shown in items 1-3 above) CHECK HERE IF THIS IS A CHANGE OF ADDRESS ☐

5. That I am personally acquainted with the mining claims(s). The work and improvements were made by and at the expense of the owner(s) of said claim(s). Said contiguous group of claims, listed on the reverse side of this document, are situated in the Weaver Mining District, Mohave County, Arizona.

6. That between the dates starting at 12 o'clock noon on September 1, 19 99 And ending at 12 o'clock noon on September 1, 2000 at least $ 900.00 Dollars worth of work and improvements were done and performed upon said claim(s) or upon one or more of a contiguous group of claims for the benefit of all, or wholly or partly outside of a contiguous group of claims for the benefit of all, not including the location work.

7. That the following persons were employed to perform the work and improvements described herein:
Kent Dobbins and others.

8. That the work and improvements performed were: Mined out some ore for sampling the grind. Lots of manual pick and shovel work. Removed ore & hauled out in barrels for processing. Removed ore for processing in mill & run across concentrating tables. Graded the roads & filled in washed out roads.

X 9. Dated: 8-14-00, Signature: Brendan Galyean
SUBSCRIBED AND SWORN TO before me, a Notary Public, this 14 day of August, 19 2000
by Shirley A Barnes
Notary Public Branson Taney Co, Missouri
MY COMMISSION EXPIRES 3-28-01

Shirley A. Barnes
Notary Public-Notary Seal
State of Missouri
Taney County
My Commission Expir03/28/2001

ENTERED IN COMPUTER
for 8-23-00

If the claims/sites have consecutive BLM#s and are in the same Township, Range and Section(s), the may be listed as follows:

SAMPLE 1 - 10 A MC 19640 - 49 DKT/Pg 1025/1-10 RECORDING #9106173-82. 4N 20W 36

	CLAIM/SITE NAME	SERIAL NUMBER	Dkt/Pg or Recording # Of ORIGINAL LOCATION NOTICE	TWN SHP	RNG	SEC(S)
1.	Blue Bell #3	AMC 116237	DKT/Pg 672/957&958	26N	20W	30
2.	Blue Bell #4	AMC 116238	DKT/Pg 672/959&960	26N	20W	30
3.	Blue Bell #5	AMC 116239	DKT/Pg 672/961&962	26N	20W	30
4.	Blue Bell #6	AMC 116240	DKT/Pg 672/963&964	26N	20W	30
5.	Blue Bell #7	AMC 116241	DKT/Pg 672/965&966	26N	20W	30
6.	Blue Bell #8	AMC 116242	DKT/Pg 672/967&968	26N	20W	30
7.	Jumpin Jack #8	AMC 107674	DKT/Pg 644/106&107	26N	20&21W	30
8.	Jumpin Jack #9	AMC 107675	DKT/Pg 644/108&109	26N	20&21W	30
9.	Jumpin Jack #10	AMC 107676	DKT/Pg 644/110&111	26N	20&21W	30
10.		AMC				
11.		AMC				
12.		AMC				
13.		AMC				
14.		AMC				
15.		AMC				
16.		AMC				
17.		AMC				
18.		AMC				
19.		AMC				
20.		AMC				
21.		AMC				
22.		AMC				
23.		AMC				
24.		AMC				
25.		AMC				
26.		AMC				
27.		AMC				
28.		AMC				
29.		AMC				
30.		AMC				

FILE WITH: BUREAU OF LAND MANAGEMENT, 222 NORTH CENTRAL AVENUE, PHOENIX, ARIZONA 85004-2203 and the respective county recorder, ON OR BEFORE DECEMBER 30th (NOT THE 31st). BLM requires a $5.00 nonrefundable service charge for each mining claim, mill site or tunnel site.

This form is for the purpose of complying with the laws of the United States Department of the Interior, Bureau of Land Management and the State of Arizona pertaining to assessment work and/or noitce of intention to hold. 30 USC 28, 43 CFR 3833.2, ARS 27-208. Subject to Paperwork Reduction Act and Privacy Act statements available at the BLM AZ State Office. This form is not copyrighted. It may be reproduced without restriction.

For BLM Use Only

PHOENIX, ARIZONA

2000 AUG 21 P 1:24

BLM AZ STATE OFFICE
RECEIVED

20000045581 BK 3570 PG 804
OFFICIAL RECORDS OF MOHAVE COUNTY
JAMIE CALL, MOHAVE COUNTY RECORDER
08/21/2000 08:22A PAGE 1 OF 2
KENT DOBBINS
RECORDING FEE 15.00

Return Document to:

CRAIG DOBBINS
603 W. KINGSLEY
SPRINGFIELD MO 65807

For BLM Use Only

AZ-3850-1 (July 1992)

10 Claim
5.00
50.00 Total
Kc

Telephone # ( )

[X] **AFFIDAVIT OF PERFORMANCE OF ANNUAL WORK.**
Also fill in ITEMS 1 through 9 and the reverse side of this document.

[ ] **NOTICE OF INTENTION TO HOLD**
I intend to hold the claims(s)/site(s) listed on the reverse side of this document for the calendar year 19___.
Also fill in ITEMS 1 through 4 and ITEM 9.

NOTICES OF INTENTION TO HOLD ARE FOR MILLSITES AND TUNNEL SITES OR FOR MINING CLAIMS WHEN ASESSMENT WORK HAS NOT BEEN DONE, REGARDLESS OF WHETHER THE ANNUAL ASSESSMENT HAS BEEN SUSPENDED, DEFERRED, OR NOT YET ACCRUED. THE FILING OF A NOTICE OF INTENTION TO HOLD SHALL NOT RELIEVE THE OWNER OF COMPLYING WITH FEDERAL AND STATE LAWS PERTAINING TO THE PERFORMANCE OF ANNUAL ASSESSMENT WORK. NOTICES OF INTENTION TO HOLD FOR MILL SITES OR TUNNEL SITES NEED NOT BE COUNTY RECORDED. FOR MINING CLAIMS THE FORM FILED WITH THE BLM MUST BE IDENTICAL TO THE ONE THAT WAS OR WILL BE FILED WITH THE COUNTY.

Evidence of Annual Assessment Work or a Notice of Intention to Hold must be filed each calendar year following the calendar year in which the claim/site was located.

ALL CLAIMS LISTED ON A SINGLE AFFIDAVIT MUST BE CONTIGUOUS.

1. State of Arizona, County of Mohave ss:
2. I, (Name) Craig Dobbins
3. Reside at (Address) 603 W. Kingsley
City Springfield, County ____, State MO, Zip 65807

being duly sworn, deposes and says that he/she is a citizen of the United States, more than eighteen years of age, that all of the facts set forth in this affidavit/jnotice, subject to the provisions and penalties of 18 USC 1001 pertaining to the filing of false, fictitous , or fraudulent statements with the United States, are true and correct according to the best of my knowledge, information and belief.

4. Owner's Name and Address (If not shown in items 1-3 above) CHECK HERE IF THIS IS A CHANGE OF ADDRESS [ ]

5. That I am personally acquainted with the mining claims(s). The work and improvements were made by and at the expense of the owner(s) of said claim(s). Said contiguous group of claims, listed on the reverse side of this document, are situated in the Weaver Mining District, Mohave County, Arizona.

6. That between the dates starting at 12 o'clock noon on September 1, 19 99 And ending at 12 o'clock noon on September 1, 2000 at least $ 1000.00 Dollars worth of work and improvements were done and performed upon said claim(s) or upon one or more of a contiguous group of claims for the benefit of all, or wholly or partly outside of a contiguous group of claims for the benefit of all, not including the location work.

7. That the following persons were employed to perform the work and improvements described herein: Kent Dobbins and others.

8. That the work and improvements performed were: Mined out some ore for sampling the grind. Lots of manual pick and shovel work. Removed ore & hauled out in barrels for processing. Removed ore for processing in mill & run across concentrating tables. Graded the roads & filled in washed out roads.

X 9. Dated: 8-15-2000, Signature: [signature]
SUBSCRIBED AND SWORN TO before me, a Notary Public, this 15th day of August, 19 2000
by Craig Dobbins.
Notary Public Marcie Vie Penka
MY COMMISSION EXPIRES 9-12-03

MARCIE VIE PENKA
Notary Public - Notary Seal
STATE OF MISSOURI
Greene County
My Commission Expires Sept. 12, 2003

ENTERED IN COMPUTER
for 8-23-00

If the claims/sites have consecutive BLM#s and are in the same Township, Range and Section(s), the may be listed as follows:

SAMPLE 1 - 10 A MC 19640 - 49 DKT/Pg 1025/1-10 RECORDING #9106173-82. 4N 20W 36

	CLAIM/SITE NAME	SERIAL NUMBER	Dkt/Pg or Recording # Of ORIGINAL LOCATION NOTICE	TWN SHP	RNG	SEC(S)
1.	Gold Bell #3	AMC 117909	DKT/Pg 674/6&7	25&26N	20&21W	26&35
2.	Gold Bell #4	AMC 117910	DKT/Pg 674/8&9	25&26N	20&21W	26&35
3.	Gold Bell #19	AMC 117925	DKT/Pg 674/38&39	25&26N	20&21W	26&35
4.	Gold Bell #20	AMC 117926	DKT/Pg 674/40&41	25&26N	20&21W	26&35
5.	Gold Bell #21	AMC 117927	DKT/Pg 674/42&43	25&26N	20&21W	26&35
6.	Silver Bell #13	AMC 117959	DKT/Pg 673/987&988	26N	21W	25&26
7.	Silver Bell #14	AMC 117960	DKT/Pg 673/989&990	26N	21W	25&26
8.	Silver Bell #15	AMC 117961	DKT/Pg 673/991&992	26N	21W	25&26
9.	Silver Bell #16	AMC 117962	DKT/Pg 673/993&994	26N	21W	25&26
10.	Tiger Bell #4	AMC 116258	DKT/Pg 672/999&1000	26N	21W	25
11.		AMC				
12.		AMC				
13.		AMC				
14.		AMC				
15.		AMC				
16.		AMC				
17.		AMC				
18.		AMC				
19.		AMC				
20.		AMC				
21.		AMC				
22.		AMC				
23.		AMC				
24.		AMC				
25.		AMC				
26.		AMC				
27.		AMC				
28.		AMC				
29.		AMC				
30.		AMC				

FILE WITH: BUREAU OF LAND MANAGEMENT, 222 NORTH CENTRAL AVENUE, PHOENIX, ARIZONA 85004-2203 and the respective county recorder, ON OR BEFORE DECEMBER 30th (NOT THE 31st). BLM requires a $5.00 nonrefundable service charge for each mining claim, mill site or tunnel site.

This form is for the purpose of complying with the laws of the United States Department of the Interior, Bureau of Land Management and the State of Arizona pertaining to assessment work and/or noitce of intention to hold. 30 USC 28, 43 CFR 3833.2, ARS 27-208. Subject to Paperwork Reduction Act and Privacy Act statements available at the BLM AZ State Office. This form is not copyrighted. It may be reproduced without restriction.

For BLM Use Only

RECEIVED
BLM, AZ STATE OFFICE
2000 AUG 21 P 1:24
PHOENIX, ARIZONA

28

0045582 BK 3570 PG 806
OFFICIAL RECORDS OF MOHAVE COUNTY
JOAN MC CALL, MOHAVE COUNTY RECORDER
08/21/2000 08:22A PAGE 1 OF 2
KENT DOBBINS
RECORDING FEE 15.00

Return Document to:

Tasha Inmon
2807 N. Farm Road 81
Willard, MO 65781

Telephone # ( )

For BLM Use Only

5 Claims
5.00
25.00 Total
FC

AZ-3850-1 (July 1992)

☒ **AFFIDAVIT OF PERFORMANCE OF ANNUAL WORK.**
Also fill in ITEMS 1 through 9 and the reverse side of this document.

☐ **NOTICE OF INTENTION TO HOLD**
I intend to hold the claims(s)/site(s) listed on the reverse side of this document for the calendar year 19___.
Also fill in ITEMS 1 through 4 and ITEM 9.

NOTICES OF INTENTION TO HOLD ARE FOR MILLSITES AND TUNNEL SITES OR FOR MINING CLAIMS WHEN ASESSMENT WORK HAS NOT BEEN DONE, REGARDLESS OF WHETHER THE ANNUAL ASSESSMENT HAS BEEN SUSPENDED, DEFERRED, OR NOT YET ACCRUED. THE FILING OF A NOTICE OF INTENTION TO HOLD SHALL NOT RELIEVE THE OWNER OF COMPLYING WITH FEDERAL AND STATE LAWS PERTAINING TO THE PERFORMANCE OF ANNUAL ASSESSMENT WORK. NOTICES OF INTENTION TO HOLD FOR MILL SITES OR TUNNEL SITES NEED NOT BE COUNTY RECORDED. FOR MINING CLAIMS THE FORM FILED WITH THE BLM MUST BE IDENTICAL TO THE ONE THAT WAS OR WILL BE FILED WITH THE COUNTY.

Evidence of Annual Assessment Work or a Notice of Intention to Hold must be filed each calendar year following the calendar year in which the claim/site was located.

ALL CLAIMS LISTED ON A SINGLE AFFIDAVIT MUST BE CONTIGUOUS.

1. State of Arizona, County of Mohave ss:
2. I, (Name) Tasha Inmon
3. Reside at (Address) 2807 N. Farm Road 81
City Willard, County ____, State MO, Zip 65781
being duly sworn, deposes and says that he/she is a citizen of the United States, more than eighteen years of age, that all of the facts set forth in this affidavit/jnotice, subject to the provisions and penalties of 18 USC 1001 pertaining to the filing of false, fictitous , or fraudulent statements with the United States, are true and correct according to the best of my knowledge, information and belief.

4. Owner's Name and Address (If not shown in items 1-3 above) CHECK HERE IF THIS IS A CHANGE OF ADDRESS ☐

5. That I am personally acquainted with the mining claims(s). The work and improvements were made by and at the expense of the owner(s) of said claim(s). Said contiguous group of claims, listed on the reverse side of this document, are situated in the Weaver Mining District, Mohave County, Arizona.

6. That between the dates starting at 12 o'clock noon on September 1, 1999 And ending at 12 o'clock noon on September 1, ~~19~~ 2000 at least $ 500.00 Dollars worth of work and improvements were done and performed upon said claim(s) or upon one or more of a contiguous group of claims for the benefit of all, or wholly or partly outside of a contiguous group of claims for the benefit of all, not including the location work.

7. That the following persons were employed to perform the work and improvements described herein:
Kent Dobbins and others.

8. That the work and improvements performed were: Mined out some ore for sampling the grind. Lots of manual pick and shovel work. Removed ore & hauled in barrels for processing. Removed ore for processing in mill & run across concentrating tables. Graded the roads & filled in washed out roads.

9. Dated: 8-15-00, Signature: Tasha Inmon
SUBSCRIBED AND SWORN TO before me, a Notary Public, this 15th day of August, ~~19~~ 2000
by Tasha Inmon
Notary Public Marcie Vie Penka
MY COMMISSION EXPIRES 9-12-03

MARCIE VIE PENKA
Notary Public - Notary Seal
STATE OF MISSOURI
Greene County
My Commission Expires Sept. 12, 2003

ENTERED IN COMPUTER
8-23-00

If the claims/sites have consecutive BLM#s and are in the same Township, Range and Section(s), the may be listed as follows:

SAMPLE 1 - 10 A MC 19640 - 49 DKT/Pg 1025/1-10 RECORDING #9106173-82. 4N 20W 36

	CLAIM/SITE NAME	SERIAL NUMBER	Dkt/Pg or Recording # Of ORIGINAL LOCATION NOTICE	TWN SHP	RNG	SEC(S)
1.	Tiger Bell #2	AMC 116256	DKT/Pg 672/995&996	26N	20&21W	25
2.	Tiger Bell #3	AMC 116257	DKT/Pg 672/997&998	26N	20&21W	25
3.	Tiger Bell #5	AMC 116259	DKT/Pg 673/1&2	26N	20&21W	25
4.	Tiger Bell #6	AMC 116260	DKT/Pg 673/3&4	26N	20&21W	25
5.	Tiger Bell #7	AMC 116261	DKT/Pg 673/5&6	26N	20&21W	25
6.		AMC				
7.		AMC				
8.		AMC				
9.		AMC				
10.		AMC				
11.		AMC				
12.		AMC				
13.		AMC				
14.		AMC				
15.		AMC				
16.		AMC				
17.		AMC				
18.		AMC				
19.		AMC				
20.		AMC				
21.		AMC				
22.		AMC				
23.		AMC				
24.		AMC				
25.		AMC				
26.		AMC				
27.		AMC				
28.		AMC				
29.		AMC				
30.		AMC				

FILE WITH: BUREAU OF LAND MANAGEMENT, 222 NORTH CENTRAL AVENUE, PHOENIX, ARIZONA 85004-2203 and the respective county recorder, ON OR BEFORE DECEMBER 30th (NOT THE 31st). BLM requires a $5.00 nonrefundable service charge for each mining claim, mill site or tunnel site.

This form is for the purpose of complying with the laws of the United States Department of the Interior, Bureau of Land Management and the State of Arizona pertaining to assessment work and/or noitce of intention to hold. 30 USC 28, 43 CFR 3833.2, ARS 27-208. Subject to Paperwork Reduction Act and Privacy Act statements available at the BLM AZ State Office. This form is not copyrighted. It may be reproduced without restriction.

For BLM Use Only

PHOENIX, ARIZONA

2000 AUG 21 P 1:24

B.L.M. / STATE OFFICE
RECEIVED

20000045584 BK 3570 PG 810
OFFICIAL RECORDS OF MOHAVE COUNTY
JOAN MC CALL, MOHAVE COUNTY RECORDER
08/21/2000 08:23A PAGE 1 OF 2
KENT DOBBINS
RECORDING FEE 15.00

Return Document to:

William J. Chirgwin
P.O. Box 474
Dolan Springs, AZ 86441

Telephone # ( )

For BLM Use Only

7 Claims
5.00
35.00 Total

AZ-3850-1 (July 1992)

☒ **AFFIDAVIT OF PERFORMANCE OF ANNUAL WORK.**
Also fill in ITEMS 1 through 9 and the reverse side of this document.

☐ **NOTICE OF INTENTION TO HOLD**
I intend to hold the claims(s)/site(s) listed on the reverse side of this document for the calendar year 19___.
Also fill in ITEMS 1 through 4 and ITEM 9.

NOTICES OF INTENTION TO HOLD ARE FOR MILLSITES AND TUNNEL SITES OR FOR MINING CLAIMS WHEN ASESSMENT WORK HAS NOT BEEN DONE, REGARDLESS OF WHETHER THE ANNUAL ASSESSMENT HAS BEEN SUSPENDED, DEFERRED, OR NOT YET ACCRUED. THE FILING OF A NOTICE OF INTENTION TO HOLD SHALL NOT RELIEVE THE OWNER OF COMPLYING WITH FEDERAL AND STATE LAWS PERTAINING TO THE PERFORMANCE OF ANNUAL ASSESSMENT WORK. NOTICES OF INTENTION TO HOLD FOR MILL SITES OR TUNNEL SITES NEED NOT BE COUNTY RECORDED. FOR MINING CLAIMS THE FORM FILED WITH THE BLM MUST BE IDENTICAL TO THE ONE THAT WAS OR WILL BE FILED WITH THE COUNTY.

Evidence of Annual Assessment Work or a Notice of Intention to Hold must be filed each calendar year following the calendar year in which the claim/site was located.

ALL CLAIMS LISTED ON A SINGLE AFFIDAVIT MUST BE CONTIGUOUS.

1. State of Arizona, County of Mohave ss:
2. I, (Name) William J. Chirgwin
3. Reside at (Address) P.O.Box 474
City Dolan Springs, County Mohave, State AZ, Zip 86441
being duly sworn, deposes and says that he/she is a citizen of the United States, more than eighteen years of age, that all of the facts set forth in this affidavit/jnotice, subject to the provisions and penalties of 18 USC 1001 pertaining to the filing of false, fictitous , or fraudulent statements with the United States, are true and correct according to the best of my knowledge, information and belief.

4. Owner's Name and Address (If not shown in items 1-3 above) CHECK HERE IF THIS IS A CHANGE OF ADDRESS ☐

5. That I am personally acquainted with the mining claims(s). The work and improvements were made by and at the expense of the owner(s) of said claim(s). Said contiguous group of claims, listed on the reverse side of this document, are situated in the Weaver Mining District, Mohave County, Arizona.

6. That between the dates starting at 12 o'clock noon on September 1, 1999 And ending at 12 o'clock noon on September 1, ~~19~~ 2000 at least $ 700.00 Dollars worth of work and improvements were done and performed upon said claim(s) or upon one or more of a contiguous group of claims for the benefit of all, or wholly or partly outside of a contiguous group of claims for the benefit of all, not including the location work.

7. That the following persons were employed to perform the work and improvements described herein: Kent Dobbins and others.

8. That the work and improvements performed were: Mined out some ore for sampling the grind. Lots of manual pick and shovel work. Removed ore & hauled out in barrells for processing. Removed ore for processing in mill & run across concentrating tables. Graded the roads & filled in washed out roads.

9. Dated: 8-19-2000, Signature: William J. Chirgwin

SUBSCRIBED AND SWORN TO before me, a Notary Public, this 19th day of August by William J. Chirgwin.

Notary Public Louis F. Desmarais

MY COMMISSION EXPIRES April 9, 2003

OFFICIAL SEAL
LOUIS F. DESMARAIS
Notary Public - State of Arizona
MOHAVE COUNTY
My Comm. Expires April 9, 2003

ENTERED IN COMPUTER
No 8-23-00

If the claims/sites have consecutive BLM#s and are in the same Township, Range and Section(s), the may be listed as follows:

SAMPLE 1 - 10 A MC 19640 - 49 DKT/Pg 1025/1-10 RECORDING #9106173-82. 4N 20W 36

	CLAIM/SITE NAME	SERIAL NUMBER	Dkt/Pg or Recording # Of ORIGINAL LOCATION NOTICE	TWN SHP	RNG	SEC(S)
1.	Tiger Bell #10	AMC 116264	DKT/Pg 673/11&12	26N	21W	24&25
2.	Tiger Bell #11	AMC 116265	DKT/Pg 673/13&14	26N	21W	24&25
3.	Tiger Bell #12	AMC 116266	DKT/Pg 673/15&16	26N	21W	24&25
4.	Tiger Bell #13	AMC 116267	DKT/Pg 673/17&18	26N	21W	24&25
5.	Tiger Bell #14	AMC 116268	DKT/Pg 673/19&20	26N	21W	24&25
6.	Blue Bell #10	AMC 116244	DKT/Pg 672/971&972	26N	20&21W	30
7.	Blue Bell #11	AMC 116245	DKT/Pg 672/973&974	26N	20&21W	30
8.		AMC				
9.		AMC				
10.		AMC				
11.		AMC				
12.		AMC				
13.		AMC				
14.		AMC				
15.		AMC				
16.		AMC				
17.		AMC				
18.		AMC				
19.		AMC				
20.		AMC				
21.		AMC				
22.		AMC				
23.		AMC				
24.		AMC				
25.		AMC				
26.		AMC				
27.		AMC				
28.		AMC				
29.		AMC				
30.		AMC				

FILE WITH: BUREAU OF LAND MANAGEMENT, 222 NORTH CENTRAL AVENUE, PHOENIX, ARIZONA 85004-2203 and the respective county recorder, ON OR BEFORE DECEMBER 30th (NOT THE 31st). BLM requires a $5.00 nonrefundable service charge for each mining claim, mill site or tunnel site.

This form is for the purpose of complying with the laws of the United States Department of the Interior, Bureau of Land Management and the State of Arizona pertaining to assessment work and/or noitce of intention to hold. 30 USC 28, 43 CFR 3833.2, ARS 27-208. Subject to Paperwork Reduction Act and Privacy Act statements available at the BLM AZ State Office. This form is not copyrighted. It may be reproduced without restriction.

For BLM Use Only

RECEIVED
BLM AZ STATE OFFICE
2000 AUG 21 P 1:23
PHOENIX, ARIZONA

United States Department of the Interior
Bureau of Land Management
BUSINESS & SUPPORT SVCS DIV
222 N CENTRAL AVE
PHOENIX, AZ 85004 -2203
Phone: (602) 417-9200

Receipt	
No:	172514

Transaction #: 185715
Date of Transaction: 08/21/2000

LINE #	QTY	COMMODITY / SUBJECT / ACTION / PRODUCT	REMARKS	UNIT PRICE	TOTAL
1	1	LOCATABLE MINERALS / MINING CLAIMS-ACCOUNTS/UNADJUDICATED / MINING CLAIM MONEY RECEIVED (455)	POL 2000(52)	- n/a -	$260.00
				TOTAL:	**$260.00**

PAYMENT INFORMATION				
1	AMOUNT:	$260.00	POSTMARKED:	N/A
	TYPE:	CASH	RECEIVED:	08/21/2000
	NAME:	DOBBINS, KENT P.O. BOX 1630 DOLAN SPRINGS AZ 86441		

REMARKS

CASE SERIAL NUMBER INFORMATION		
TRNS #	**LINE #**	**CASES**
185715	1	AMC107670

This receipt was generated by the automated BLM Collections and Billings System and is a paper representation of a portion of the official electronic record contained therein.

HP

2000045572 BK 3570 PG 774
OFFICIAL RECORDS OF MOHAVE COUNTY
JOAN MC CALL, MOHAVE COUNTY RECORDER
08/21/2000 08:05A PAGE 1 OF 4
DON STEWART
RECORDING FEE 15.00

Amc 107667 Amc 117907
Amc 116235 Amc 117939
Amc 116255

Return Document to:
Janet Eckman
1837 W, CAMINO Ln
Springfield, MO 65810

Telephone # (417) 883-1306

For BLM Use Only
10 Claims
5.00
50.00 total
RC

AZ-3850-1 (July 1992)

CHECK ONE

☒ **AFFIDAVIT OF PERFORMANCE OF ANNUAL WORK**
Also fill in ITEMS 1 through 9 and the reverse side of this document.

☐ **NOTICE OF INTENTION TO HOLD**
I intend to hold the claim(s) /site(s) listed on the reverse side of this document for the calender year 19____. Also fill in ITEMS 1 through 4 and ITEM 9.

NOTICES OF INTENTION TO HOLD ARE FOR MILL SITES AND TUNNEL SITES OR FOR MINING CLAIMS WHEN ASSESSMENT WORK HAS NOT BEEN DONE, REGARDLESS OF WHETHER THE ANNUAL ASSESSMENT HAS BEEN SUSPENDED, DEFERRED, OR NOT YET ACCRUED. THE FILING OF A NOTICE OF INTENTION TO HOLD SHALL NOT RELIEVE THE OWNER OF COMPLYING WITH FEDERAL AND STATE LAWS PERTAINING TO THE PERFORMANCE OF ANNUAL ASSESSMENT WORK. NOTICES OF INTENTION TO HOLD FOR MILL SITES OR TUNNEL SITES NEED NOT BE COUNTY RECORDED. FOR MINING CLAIMS THE FORM FILED WITH BLM MUST BE IDENTICAL TO THE ONE THAT WAS OR WILL BE FILED WITH THE COUNTY.

Evidence of Annual Assessment Work or a Notice of Intention to Hold must be filed each calender year following the calender year in which the Claim/site was located.

ALL CLAIMS LISTED ON A SINGLE AFFIDAVIT MUST BE CONTIGUOUS.

1. State of Arizona, County of Mohave ss:
2. I, (Name) Janet Eckman
3. Reside at (Address) 5888 S. Farm Road 181
City Springfield, County Greene, State MO, Zip 65807

being duly sworn, deposes and says that he/she is a citizen of the United States, more than eighteen years of age, that all of the facts set forth in this affidavit/notice, subject to the provisions and penalties of 18 USC 1001 pertaining to the filing of false, fictitous, or fraudulent statements with the United States, are true and correct according to the best of my knowledge, information and belief.

4. Owner's Name and Address (If not shown in items 1-3 above) CHECK HERE IF THIS IS A CHANGE OF ADDRESS ☒ Jan 8

5. That I am personally acquainted with the mining claim(s). The work and improvements were made by and at the expense of the owner(s) of said claim(s). Said contiguous group of claims, listed on the reverse side of this document, are situated in the Weaver Mining District, Mohave County, Arizona

6. That between the dates starting at 12 o'clock noon on September 1, 1999 and ending at 12 o'clock noon on September 1, 2000 at least $ 1000.00 dollars worth of work and improvements were done and performed upon said claim(s) or upon one or more of a contiguous group of claims for the benefit of all, or wholly or partly outside of a contiguous group of claims for the benefit of all, not including the location work.

7. That the following persons were employed to perform the work and improvements described herein: Kent Dobbins and others.

8. That the work and improvements performed were: Mined out some ore for sampling the grind. Lots of manual pick & shovel work. Removed ore & hauled out in barrels for processing. Removed ore for processing in mill & run across concentrating tables. Graded the roads & filled in washed out roads.

9. Dated 8-15-00, Signature Janet Eckman

SUBSCRIBED AND SWORN TO before me, a Notary Public, this 15 day of August, 2000

by Denise M Silvey

Notary Public Denise M Silvey

MY COMMISSION EXPIRES DENISE M SILVEY Notary Public Dallas County State of Missouri 2/17/01
My Commission Expires Feb. 17, 2001

This form is for the purpose of complying with the laws of the United States Department of the Interior, Bureau of Land Management and the State of Arizona pertaining to assessment work and/or a notice of intention to hold. 30 USC 28, 43 CFR 3833.2, ARS 27-208. Subject to Paperwork Reduction Act and Privacy Act statements available at the BLM AZ State Office. The form is not copyrighted. It may be reproduced without restriction.

For BLM Use Only

BLM ... STATE OFFICE
RECEIVED

ENTERED IN COMPUTER
JOR 8-22-00

8 10/16/00

PAGE 2 OF 4
BK 3570 PG 775 FEE#20000045572

If the claims/sites have consecutive BLM #'s and are in the same Township, Range and Section(s) they may be listed as follows:

SAMPLE 1-10 A MC 19640-49 Dkt/Pg # 1025/1-10 (or) RECORDING # 9106173-82 4N 20W 36

CLAIM/SITE NAME	SERIAL NUMBER	Dkt/Pg or Recording # of ORIGINAL LOCATION NOTICE!	TWN SHP	RNG	SEC(S)
1. Silver Bell #1	A MC 117947	DKT/Pg 673/963&964	26N	21W	23,24,25,26
2. Silver Bell #2	A MC 117948	DKT/Pg 673/965&966	26N	21W	23,24,25,26
3. Silver Bell #3	A MC 117949	DKT/Pg 673/967&968	26N	21W	23,24,25,26
4. Silver Bell #4	A MC 117950	DKT/Pg 673/969&970	26N	21W	23,24,25,26
5. Silver Bell #5	A MC 117951	DKT/Pg 673/971&972	26N	21W	23,24,25,26
6. Silver Bell #6	A MC 117952	DKT/Pg 673/973&974	26N	21W	23,24,25,26
7. Silver Bell #7	A MC 117953	DKT/Pg 673/975&976	26N	21W	23,24,25,26
8. Silver Bell #8	A MC 117954	DKT/Pg 673/977&978	26N	21W	23,24,25,26
9. Tiger Bell #9	A MC 116263	DKT/Pg 673/9&10	26N	21W.	24,25
10. Tiger Bell #20	A MC 116274	DKT/Pg 673/31&32	26N	21W	24,25
11.	A MC				
12.	A MC				
13.	A MC				
14.	A MC				
15.	A MC				
16.	A MC				
17.	A MC				
18.	A MC				
19.	A MC				
20.	A MC				
21.	A MC				
22.	A MC				
23.	A MC				
24.	A MC				
25.	A MC				
26.	A MC				
27.	A MC				
28.	A MC				
29.	A MC				
30.	A MC				

FILE WITH: BUREAU OF LAND MANAGEMENT, 222 NORTH CENTRAL AVENUE, PHONEIX, AZ 85004-2203 and the respective county recorder, ON OR BEFORE DECEMBER 30th (NOT THE 31st), BLM REQUIRES A $5.00 NONREFUNDABLE SERVICE CHARGE FOR EACH MINING CLAIM, MILL SITE OR TUNNEL SITE. ANNUAL FILLINGS THAT ARE NOT ACCOMPANIED BY PROPER SERVICE CHARGES WILL BE RETURNED WITHOUT FURTHER ACTION BY BLM.

20000045575 BK 3570 PG 786
OFFICIAL RECORDS OF MOHAVE COUNTY
JOAN MC CALL, MOHAVE COUNTY RECORDER
08/21/2000 08:07A PAGE 1 OF 4
DON STEWART
RECORDING FEE 15.00

AZ-3850-1 (July 1992)

Return Document to:

J. Donald Stewart
1837 W, Camino Ln
Springfield, MO 65810

Telephone # (417) 883-1306

For BLM Use Only

5 Claims
5.00
25.00 Total
KC

CHECK ONE

☒ **AFFIDAVIT OF PERFORMANCE OF ANNUAL WORK**
Also fill in ITEMS 1 through 9 and the reverse side of this document.

☐ **NOTICE OF INTENTION TO HOLD**
I intend to hold the claim(s) /site(s) listed on the reverse side of this document for the calender year 19____. Also fill in ITEMS 1 through 4 and ITEM 9.

NOTICES OF INTENTION TO HOLD ARE FOR MILL SITES AND TUNNEL SITES OR FOR MINING CLAIMS WHEN ASSESSMENT WORK HAS NOT BEEN DONE, REGARDLESS OF WHETHER THE ANNUAL ASSESSMENT HAS BEEN SUSPENDED, DEFERRED, OR NOT YET ACCRUED. THE FILING OF A NOTICE OF INTENTION TO HOLD SHALL NOT RELIEVE THE OWNER OF COMPLYING WITH FEDERAL AND STATE LAWS PERTAINING TO THE PERFORMANCE OF ANNUAL ASSESSMENT WORK. NOTICES OF INTENTION TO HOLD FOR MILL SITES OR TUNNEL SITES NEED NOT BE COUNTY RECORDED. FOR MINING CLAIMS THE FORM FILED WITH BLM MUST BE IDENTICAL TO THE ONE THAT WAS OR WILL BE FILED WITH THE COUNTY.

Evidence of Annual Assessment Work or a Notice of Intention to Hold must be filed each calender year following the calender year in which the Claim/site was located.
ALL CLAIMS LISTED ON A SINGLE AFFIDAVIT MUST BE CONTIGUOUS.

1. State of Arizona, County of Mohave ss:
2. I, (Name) J. Donald Stewart
3. Reside at (Address) 1645 W. Walnut Lawn Apt. 711
City Springfield, County Greene, State MO, Zip 65807

being duly sworn, deposes and says that he/she is a citizen of the United States, more than eighteen years of age, that all of the facts set forth in this affidavit/notice, subject to the provisions and penalties of 18 USC 1001 pertaining to the filing of false, fictitous, or fraudulent statements with the United States, are true and correct according to the best of my knowledge, information and belief.

4. Owner's Name and Address (If not shown in items 1-3 above) CHECK HERE IF THIS IS A CHANGE OF ADDRESS ☐

5. That I am personally acquainted with the mining claim(s). The work and improvements were made by and at the expense of the owner(s) of said claim(s). Said contiguous group of claims, listed on the reverse side of this document, are situated in the Weaver Mining District, Mohave County, Arizona

6. That between the dates starting at 12 o'clock noon on September 1, 19 99 and ending at 12 o'clock noon on September 1, 19 2000 at least $ 500.00 dollars worth of work and improvements were done and performed upon said claim(s) or upon one or more of a contiguous group of claims for the benefit of all, or wholly or partly outside of a contiguous group of claims for the benefit of all, not including the location work.

7. That the following persons were employed to perform the work and improvements described herein: Kent Dobbins and others.

8. That the work and improvements performed were: Mined out some ore for sampling the grind. Lots of manual pick & shovel work. Removed ore & hauled out in barrels for processing. Removed ore for processing in mill & run across concentrating tables. Graded the roads & filled in washed out roads.

X 9. Dated 8/14/00, Signature _____

SUBSCRIBED AND SWORN TO before me, a Notary Public, this 14 day of August 2000

by Denise M Silver

Notary Public Denise M Silver

MY COMMISSION EXPIRES 2/17/04

DENISE M. SILVER Notary Public
Christian County State of Missouri
My Commission Expires Feb. 17, 2004

PHOENIX, ARIZONA
AUG 21 1:05
RECEIVED
BLM AZ STATE OFFICE

For BLM Use Only

ENTERED IN COMPUTER
for 8-22-00

VOID 10/10/00

This form is for the purpose of complying with the laws of the United States Department of the Interior, Bureau of Land Management and the State of Arizona pertaining to assessment work and/or a notice of intention to hold. 30 USC 28, 43 CFR 3833.2, ARS 27-208. Subject to Paperwork Reduction Act and Privacy Act statements available at the BLM AZ State Office. The form is not copyrighted. It may be reproduced without restriction.

If the claims/sites have consecutive BLM #'s and are in the same Township, Range and Section(s) they may be listed as follows:

SAMPLE 1-10 A MC 19640-49 Dkt/Pg # 1025/1-10 (or) RECORDING # 9106173-82 4N 20W 36

	CLAIM/SITE NAME	SERIAL NUMBER	Dkt/Pg or Recording # of ORIGINAL LOCATION NOTICE!	TWN SHP	RNG	SEC(S)
1.	Tiger Bell #21	A MC 116275	DKT/Pg 673/33&34	26N	21W	19&24
2.	Tiger Bell #22	A MC 116276	DKT/Pg 673/35&36	26N	21W	19&24
3.	Tiger Bell #23	A MC 116277	DKT/Pg 673/37&38	26N	21W	19&24
4.	Tiger Bell #24	A MC 116278	DKT/Pg 673/39&40	26N	21W	19&24
5.	Tiger Bell #25	A MC 116279	DKT/Pg 673/41&42	26N	21W	19&24
6.		A MC				
7.		A MC				
8.		A MC				
9.		A MC				
10.		A MC				
11.		A MC				
12.		A MC				
13.		A MC				
14.		A MC				
15.		A MC				
16.		A MC				
17.		A MC				
18.		A MC				
19.		A MC				
20.		A MC				
21.		A MC				
22.		A MC				
23.		A MC				
24.		A MC				
25.		A MC				
26.		A MC				
27.		A MC				
28.		A MC				
29.		A MC				
30.		A MC				

FILE WITH: BUREAU OF LAND MANAGEMENT, 222 NORTH CENTRAL AVENUE, PHONEIX, AZ 85004-2203 and the respective county recorder, ON OR BEFORE DECEMBER 30th (NOT THE 31st), BLM REQUIRES A $5.00 NONREFUNDABLE SERVICE CHARGE FOR EACH MINING CLAIM, MILL SITE OR TUNNEL SITE, ANNUAL FILLINGS THAT ARE NOT ACCOMPANIED BY PROPER SERVICE CHARGES WILL BE RETURNED WITHOUT FURTHER ACTION BY BLM.

0000045573 BK 3570 PG 778
OFFICIAL RECORDS OF MOHAVE COUNTY
JOAN MC CALL, MOHAVE COUNTY RECORDER
08/21/2000 08:05A PAGE 1 OF 4
DON STEWART
RECORDING FEE 15.00

Return Document to:

Donald Stewart
1837 W. Camino Lane
Springfield, MO 65810

Telephone # ( )

For BLM Use Only

6 Claims
Ent
30.00 T&M
KC

AZ-3850-1 (July 1992)

CHECK ONE

[X] **AFFIDAVIT OF PERFORMANCE OF ANNUAL WORK**
Also fill in ITEMS 1 through 9 and the reverse side of this document.

[ ] **NOTICE OF INTENTION TO HOLD**
I intend to hold the claim(s) /site(s) listed on the reverse side of this document for the calender year 19____. Also fill in ITEMS 1 through 4 and ITEM 9.

NOTICES OF INTENTION TO HOLD ARE FOR MILL SITES AND TUNNEL SITES OR FOR MINING CLAIMS WHEN ASSESSMENT WORK HAS NOT BEEN DONE, REGARDLESS OF WHETHER THE ANNUAL ASSESSMENT HAS BEEN SUSPENDED, DEFERRED, OR NOT YET ACCRUED. THE FILING OF A NOTICE OF INTENTION TO HOLD SHALL NOT RELIEVE THE OWNER OF COMPLYING WITH FEDERAL AND STATE LAWS PERTAINING TO THE PERFORMANCE OF ANNUAL ASSESSMENT WORK. NOTICES OF INTENTION TO HOLD FOR MILL SITES OR TUNNEL SITES NEED NOT BE COUNTY RECORDED. FOR MINING CLAIMS THE FORM FILED WITH BLM MUST BE IDENTICAL TO THE ONE THAT WAS OR WILL BE FILED WITH THE COUNTY.

Evidence of Annual Assessment Work or a Notice of Intention to Hold must be filed each calender year following the calender year in which the Claim/site was located.

ALL CLAIMS LISTED ON A SINGLE AFFIDAVIT MUST BE CONTIGUOUS.

1. State of Arizona, County of Mohave ss:
2. I, (Name) Donald Stewart
3. Reside at (Address) 1837 W. Camino Lane
City Springfield, County ____, State MO, Zip 65810

being duly sworn, deposes and says that he/she is a citizen of the United States, more than eighteen years of age, that all of the facts set forth in this affidavit/notice, subject to the provisions and penalties of 18 USC 1001 pertaining to the filing of false, fictitous, or fraudulent statements with the United States, are true and correct according to the best of my knowledge, information and belief.

4. Owner's Name and Address (If not shown in items 1-3 above) CHECK HERE IF THIS IS A CHANGE OF ADDRESS [ ]

5. That I am personally acquainted with the mining claim(s). The work and improvements were made by and at the expense of the owner(s) of said claim(s). Said contiguous group of claims, listed on the reverse side of this document, are situated in the Weaver Mining District, Mohave County, Arizona

6. That between the dates starting at 12 o'clock noon on September 1, 19 99 and ending at 12 o'clock noon on September 1, ~~19~~ 2000 at least $ 600.00 dollars worth of work and improvements were done and performed upon said claim(s) or upon one or more of a contiguous group of claims for the benefit of all, or wholly or partly outside of a contiguous group of claims for the benefit of all, not including the location work.

7. That the following persons were employed to perform the work and improvements described herein: Kent Dobbins and others.

8. That the work and improvements performed were: Mined out some ore for sampling the grind. Lots of manual pick & shovel work. Removed ore & hauled out in barrels for processing. Removed ore for processing in mill & run across concentrating tables. Graded the roads & filled in washed out roads.

9. Dated 8-15-00, Signature Donald Stewart

SUBSCRIBED AND SWORN TO before me, a Notary Public, this 15 day of August 2000

by Donald Stewart

Notary Public Denise M. Silvey

MY COMMISSION EXPIRES DENISE M. SILVEY Notary Public 2/17/01
Christian County State of Missouri
My Commission Expires Feb. 17, 2001

This form is for the purpose of complying with the laws of the United States Department of the Interior, Bureau of Land Management and the State of Arizona pertaining to assessment work and/or a notice of intention to hold. 30 USC 28, 43 CFR 3833.2, ARS 27-208. Subject to Paperwork Reduction Act and Privacy Act statements available at the BLM AZ State Office. The form is not copyrighted. It may be reproduced without restriction.

For BLM Use Only

ENTERED IN COMPUTER
8-22-00

8/16/00

FEE#2000045573
PAGE 2 OF 4
BK 3570 PG 779

If the claims/sites have consecutive BLM #'s and are in the same Township, Range and Section(s) they may be listed as follows:

SAMPLE 1-10 A MC 19640-49 Dkt/Pg # 1025/1-10 (or) RECORDING # 9106173-82 4N 20W 36

	CLAIM/SITE NAME	SERIAL NUMBER	Dkt/Pg or Recording # of ORIGINAL LOCATION NOTICE!	TWN SHP	RNG	SEC(S)
1.	Jumpin Jack #1	A MC 107667	DKT/Pg 643/955&956	26N	20&21W	25,30,31
2.	Jumpin Jack #2	A MC 107668	DKT/Pg 643/957&958	26N	20&21W	25,30,31
3.	Jumpin Jack #3	A MC 107669	DKT/Pg 643/959&960	26N	20&21W	25,30,31
4.	Jumpin Jack #5	A MC 107671	DKT/Pg 644/100&101	26N	20&21W	25,30,31
5.	Jumpin Jack #6	A MC 107672	DKT/Pg 644/102&103	26N	20&21W	25,30,31
6.	Jumpin Jack #7	A MC 107673	DKT/Pg 644/104&105	26N	20&21W	30
7.		A MC				
8.		A MC				
9.		A MC				
10.		A MC				
11.		A MC				
12.		A MC				
13.		A MC				
14.		A MC				
15.		A MC				
16.		A MC				
17.		A MC				
18.		A MC				
19.		A MC				
20.		A MC				
21.		A MC				
22.		A MC				
23.		A MC				
24.		A MC				
25.		A MC				
26.		A MC				
27.		A MC				
28.		A MC				
29.		A MC				
30.		A MC				

FILE WITH: BUREAU OF LAND MANAGEMENT, 222 NORTH CENTRAL AVENUE, PHONEIX, AZ 85004-2203 and the respective county recorder, ON OR BEFORE DECEMBER 30th (NOT THE 31st), BLM REQUIRES A $5.00 NONREFUNDABLE SERVICE CHARGE FOR EACH MINING CLAIM, MILL SITE OR TUNNEL SITE. ANNUAL FILLINGS THAT ARE NOT ACCOMPANIED BY PROPER SERVICE CHARGES WILL BE RETURNED WITHOUT FURTHER ACTION BY BLM.

.0000045574 BK 3570 PG 782
OFFICIAL RECORDS OF MOHAVE COUNTY
JOAN MC CALL, MOHAVE COUNTY RECORDER
08/21/2000 08:06A PAGE 1 OF 4
DON STEWART
RECORDING FEE 15.00

Return Document to:

Kenny Stewart
1837 W, CaMINO Ln
Springfield, MO 65810

Telephone # (417) 883-1306

For BLM Use Only

10 Claims
5.00 ea
50.00 Total
KC

AZ-3850-1 (July 1992)

CHECK ONE

☒ **AFFIDAVIT OF PERFORMANCE OF ANNUAL WORK**
Also fill in ITEMS 1 through 9 and the reverse side of this document.

☐ **NOTICE OF INTENTION TO HOLD**
I intend to hold the claim(s) /site(s) listed on the reverse side of this document for the calender year 19____. Also fill in ITEMS 1 through 4 and ITEM 9.

NOTICES OF INTENTION TO HOLD ARE FOR MILL SITES AND TUNNEL SITES OR FOR MINING CLAIMS WHEN ASSESSMENT WORK HAS NOT BEEN DONE, REGARDLESS OF WHETHER THE ANNUAL ASSESSMENT HAS BEEN SUSPENDED, DEFERRED, OR NOT YET ACCRUED. THE FILING OF A NOTICE OF INTENTION TO HOLD SHALL NOT RELIEVE THE OWNER OF COMPLYING WITH FEDERAL AND STATE LAWS PERTAINING TO THE PERFORMANCE OF ANNUAL ASSESSMENT WORK. NOTICES OF INTENTION TO HOLD FOR MILL SITES OR TUNNEL SITES NEED NOT BE COUNTY RECORDED. FOR MINING CLAIMS THE FORM FILED WITH BLM MUST BE IDENTICAL TO THE ONE THAT WAS OR WILL BE FILED WITH THE COUNTY.

Evidence of Annual Assessment Work or a Notice of Intention to Hold must be filed each calender year following the calender year in which the Claim/site was located.

ALL CLAIMS LISTED ON A SINGLE AFFIDAVIT MUST BE CONTIGUOUS.

1. State of Arizona, County of Mohave ss:
2. I, (Name) Kenny Stewart
3. Reside at (Address) 5133 S, Campbell
City Springfield, County Greene, State MO, Zip 65810

being duly sworn, deposes and says that he/she is a citizen of the United States, more than eighteen years of age, that all of the facts set forth in this affidavit/notice, subject to the provisions and penalties of 18 USC 1001 pertaining to the filing of false, fictitous, or fraudulent statements with the United States, are true and correct according to the best of my knowledge, information and belief.

4. Owner's Name and Address (If not shown in items 1-3 above) CHECK HERE IF THIS IS A CHANGE OF ADDRESS ☒ Plat

5. That I am personally acquainted with the mining claim(s). The work and improvements were made by and at the expense of the owner(s) of said claim(s). Said contiguous group of claims, listed on the reverse side of this document, are situated in the Weaver Mining District, Mohave County, Arizona

6. That between the dates starting at 12 o'clock noon on September 1, 19 99 and ending at 12 o'clock noon on September 1, 19 2000 at least $ 1000.00 dollars worth of work and improvements were done and performed upon said claim(s) or upon one or more of a contiguous group of claims for the benefit of all, or wholly or partly outside of a contiguous group of claims for the benefit of all, not including the location work.

7. That the following persons were employed to perform the work and improvements described herein: Kent Dobbins and others.

8. That the work and improvements performed were: Mined out some ore for sampling the grind. Lots of manual pick & shovel work. Removed ore & hauled out in barrels for processing. Removed ore for processing in mill & run across concentrating tables. Graded the roads & filled in washed out roads.

9. Dated 8/15/00, Signature [signature] PHOENIX, ARIZONA

SUBSCRIBED AND SWORN TO before me, a Notary Public, this 15 day of August, 2000

by Denise M Silvey

Notary Public Denise M Silvey

MY COMMISSION EXPIRES 2/17/01

DENISE M. SILVEY Notary Public
Callaway County State of Missouri
My Commission Expires Feb. 17, 2001

2000 AUG 24 P 1:05
RECEIVED
BLM, AZ STATE OFFICE

For BLM Use Only

ENTERED IN COMPUTER
for 8-22-00

VERIFIED 10/16/00

This form is for the purpose of complying with the laws of the United States Department of the Interior, Bureau of Land Management and the State of Arizona pertaining to assessment work and/or a notice of intention to hold. 30 USC 28, 43 CFR 3833.2, ARS 27-208. Subject to Paperwork Reduction Act and Privacy Act statements available at the BLM AZ State Office. The form is not copyrighted. It may be reproduced without restriction.

If the claims/sites have consecutive BLM #'s and are in the same Township, Range and Section(s) they may be listed as follows:

SAMPLE 1-10 A MC 19640-49 Dkt/Pg # 1025/1-10 (or) RECORDING # 9106173-82 4N 20W 36

CLAIM/SITE NAME	SERIAL NUMBER	Dkt/Pg or Recording # of ORIGINAL LOCATION NOTICE!	TWN SHP	RNG	SEC(S)
1. Blue Bell #9	A MC 116243	DKT/Pg 672/969&970	26N	20W	19&30
2. Blue Bell #12	A MC 116246	DKT/Pg 672/975&976	26N	20W	19&30
3. Blue Bell #13	A MC 116247	DKT/Pg 672/977&978	26N	20W	19&30
4. Blue Bell #14	A MC 116248	DKT/Pg 672/979&980	26N	20W	19&30
5. Blue Bell #15	A MC 116249	DKT/Pg 672/981&982	26N	20W	19&30
6. Blue Bell #16	A MC 116250	DKT/Pg 672/983&984	26N	20W	19&30
7. Blue Bell #17	A MC 116251	DKT/Pg 672/985&986	26N	20W	19&30
8. Blue Bell #18	A MC 116252	DKT/Pg 672/987&988	26N	20W	19&30
9. Blue Bell #19	A MC 116253	DKT/Pg 672/989&990	26N	20W	19&30
10. Blue Bell #20	A MC 116254	DKT/Pg 672/991&992	26N	20W	19&30
11.	A MC				
12.	A MC				
13.	A MC				
14.	A MC				
15.	A MC				
16.	A MC				
17.	A MC				
18.	A MC				
19.	A MC				
20.	A MC				
21.	A MC				
22.	A MC				
23.	A MC				
24.	A MC				
25.	A MC				
26.	A MC				
27.	A MC				
28.	A MC				
29.	A MC				
30.	A MC				

FILE WITH: BUREAU OF LAND MANAGEMENT, 222 NORTH CENTRAL AVENUE, PHONEIX, AZ 85004-2203 and the respective county recorder, ON OR BEFORE DECEMBER 30th (NOT THE 31st), BLM REQUIRES A $5.00 NONREFUNDABLE SERVICE CHARGE FOR EACH MINING CLAIM, MILL SITE OR TUNNEL SITE, ANNUAL FILLINGS THAT ARE NOT ACCOMPANIED BY PROPER SERVICE CHARGES WILL BE RETURNED WITHOUT FURTHER ACTION BY BLM.

4P

0000045577 BK 3570 PG 794
OFFICIAL RECORDS OF MOHAVE COUNTY
JOAN MC CALL, MOHAVE COUNTY RECORDER
08/21/2000 08:08A PAGE 1 OF 4
DON STEWART
RECORDING FEE 15.00

AZ-3850-1 (July 1992)

Return Document to:

Anna Stewart
1837 W. CAMINO Ln
Springfield, MO 65810

Telephone # ( )

For BLM Use Only

10 Claims
5.00
50.00 Cash

CHECK ONE

☒ **AFFIDAVIT OF PERFORMANCE OF ANNUAL WORK**
Also fill in ITEMS 1 through 9 and the reverse side of this document.

☐ **NOTICE OF INTENTION TO HOLD**
I intend to hold the claim(s) /site(s) listed on the reverse side of this document for the calender year 19____. Also fill in ITEMS 1 through 4 and ITEM 9.

NOTICES OF INTENTION TO HOLD ARE FOR MILL SITES AND TUNNEL SITES OR FOR MINING CLAIMS WHEN ASSESSMENT WORK HAS NOT BEEN DONE, REGARDLESS OF WHETHER THE ANNUAL ASSESSMENT HAS BEEN SUSPENDED, DEFERRED, OR NOT YET ACCRUED. THE FILING OF A NOTICE OF INTENTION TO HOLD SHALL NOT RELIEVE THE OWNER OF COMPLYING WITH FEDERAL AND STATE LAWS PERTAINING TO THE PERFORMANCE OF ANNUAL ASSESSMENT WORK. NOTICES OF INTENTION TO HOLD FOR MILL SITES OR TUNNEL SITES NEED NOT BE COUNTY RECORDED. FOR MINING CLAIMS THE FORM FILED WITH BLM MUST BE IDENTICAL TO THE ONE THAT WAS OR WILL BE FILED WITH THE COUNTY.

Evidence of Annual Assessment Work or a Notice of Intention to Hold must be filed each calender year following the calender year in which the Claim/site was located.

ALL CLAIMS LISTED ON A SINGLE AFFIDAVIT MUST BE CONTIGUOUS.

1. State of Arizona, County of Mohave ss:
2. I, (Name) Anna Stewart
3. Reside at (Address) 1645 W. Walnut Lawn Apt #108
City Springfield, County Greene, State MO, Zip 65807

being duly sworn, deposes and says that he/she is a citizen of the United States, more than eighteen years of age, that all of the facts set forth in this affidavit/notice, subject to the provisions and penalties of 18 USC 1001 pertaining to the filing of false, fictitous, or fraudulent statements with the United States, are true and correct according to the best of my knowledge, information and belief.

4. Owner's Name and Address (If not shown in items 1-3 above) CHECK HERE IF THIS IS A CHANGE OF ADDRESS ☒ done

5. That I am personally acquainted with the mining claim(s). The work and improvements were made by and at the expense of the owner(s) of said claim(s). Said contiguous group of claims, listed on the reverse side of this document, are situated in the Weaver Mining District, Mohave County, Arizona

6. That between the dates starting at 12 o'clock noon on September 1, 19 99 and ending at 12 o'clock noon on September 1, 19 2000 at least $ 1000.00 dollars worth of work and improvements were done and performed upon said claim(s) or upon one or more of a contiguous group of claims for the benefit of all, or wholly or partly outside of a contiguous group of claims for the benefit of all, not including the location work.

7. That the following persons were employed to perform the work and improvements described herein: Kent Dobbins and others.

8. That the work and improvements performed were: Mined out some ore for sampling the grind. Lots of manual pick and shovel work. Removed ore & hauled out in barrels for processing. Removed ore for processing in mill & run across concentrating tables. Graded the roads & filled in washed out roads.

9. Dated 8-14-00, Signature

SUBSCRIBED AND SWORN TO before me, a Notary Public, this 14 day of August 2000

by Deborah Silvey

Notary Public Denise M Silvey

MY COMMISSION EXPIRES 2/17/01 DENISE M. SILVEY Notary Public Greene County State of Missouri My Commission Expires Feb. 17, 2001

This form is for the purpose of complying with the laws of the United States Department of the Interior, Bureau of Land Management and the State of Arizona pertaining to assessment work and/or a notice of intention to hold. 30 USC 28, 43 CFR 3833.2, ARS 27-208. Subject to Paperwork Reduction Act and Privacy Act statements available at the BLM AZ State Office. The form is not copyrighted. It may be reproduced without restriction.

For BLM Use Only

BLM ARIZONA STATE OFFICE RECEIVED 2000 AUG 21 AM 8:01

ENTERED IN COMPUTER
8-22-00

10/14/00 ok

If the claims/sites have consecutive BLM #'s and are in the same Township, Range and Section(s) they may be listed as follows:

SAMPLE 1-10 A MC 19640-49 Dkt/Pg # 1025/1-10 (or) RECORDING # 9106173-82 4N 20W 36

	CLAIM/SITE NAME	SERIAL NUMBER	Dkt/Pg or Recording # of ORIGINAL LOCATION NOTICE!	TWN SHP	RNG	SEC(S)
1.	Gold Bell #1	A MC 117907	DKT/Pg 674/2&3	26N	20W	26&35
2.	Gold Bell #2	A MC 117908	DKT/Pg 674/4&5	26N	20W	26&35
3.	Gold Bell #17	A MC 117923	DKT/Pg 674/34&35	26N	20W	26&35
4.	Gold Bell #18	A MC 117924	DKT/Pg 674/36&37	26N	20W	26&35
5.	Silver Bell #9	A MC 117955	DKT/Pg 673/979&980	26N	21W	25&26
6.	Silver Bell #10	A MC 117956	DKT/Pg 673/981&982	26N	21W	25&26
7.	Silver Bell #11	A MC 117957	DKT/Pg 673/983&984	26N	21W	25&26
8.	Silver Bell #12	A MC 117958	DKT/Pg 673/985&986	26N	21W	25&26
9.	Tiger Bell #1	A MC 116255	DKT/Pg 672/993&994	26N	21W	25
10.	Tiger Bell #8	A MC 116262	DKT/Pg 673/7&8	26N	21W	25
11.		A MC				
12.		A MC				
13.		A MC				
14.		A MC				
15.		A MC				
16.		A MC				
17.		A MC				
18.		A MC				
19.		A MC				
20.		A MC				
21.		A MC				
22.		A MC				
23.		A MC				
24.		A MC				
25.		A MC				
26.		A MC				
27.		A MC				
28.		A MC				
29.		A MC				
30.		A MC				

FILE WITH: BUREAU OF LAND MANAGEMENT, 222 NORTH CENTRAL AVENUE, PHONEIX, AZ 85004-2203 and the respective county recorder, ON OR BEFORE DECEMBER 30th (NOT THE 31st), BLM REQUIRES A $5.00 NONREFUNDABLE SERVICE CHARGE FOR EACH MINING CLAIM, MILL SITE OR TUNNEL SITE, ANNUAL FILLINGS THAT ARE NOT ACCOMPANIED BY PROPER SERVICE CHARGES WILL BE RETURNED WITHOUT FURTHER ACTION BY BLM.

20000045576 BK 3570 PG 790
OFFICIAL RECORDS OF MOHAVE COUNTY
JOAN MC CALL, MOHAVE COUNTY RECORDER
08/21/2000 08:08A PAGE 1 OF 4
DON STEWART
RECORDING FEE 15.00

AZ-3850-1 (July 1992)

Return Document to:

Courtney McCurdy
1837 W, Camino Ln
Springfield, MO 65810

Telephone # ( )

For BLM Use Only

5 Claims
5.00
25.00 Total
FC

CHECK ONE

☒ **AFFIDAVIT OF PERFORMANCE OF ANNUAL WORK**
Also fill in ITEMS 1 through 9 and the reverse side of this document.

☐ **NOTICE OF INTENTION TO HOLD**
I intend to hold the claim(s) /site(s) listed on the reverse side of this document for the calender year 19____. Also fill in ITEMS 1 through 4 and ITEM 9.

NOTICES OF INTENTION TO HOLD ARE FOR MILL SITES AND TUNNEL SITES OR FOR MINING CLAIMS WHEN ASSESSMENT WORK HAS NOT BEEN DONE, REGARDLESS OF WHETHER THE ANNUAL ASSESSMENT HAS BEEN SUSPENDED, DEFERRED, OR NOT YET ACCRUED. THE FILING OF A NOTICE OF INTENTION TO HOLD SHALL NOT RELIEVE THE OWNER OF COMPLYING WITH FEDERAL AND STATE LAWS PERTAINING TO THE PERFORMANCE OF ANNUAL ASSESSMENT WORK. NOTICES OF INTENTION TO HOLD FOR MILL SITES OR TUNNEL SITES NEED NOT BE COUNTY RECORDED. FOR MINING CLAIMS THE FORM FILED WITH BLM MUST BE IDENTICAL TO THE ONE THAT WAS OR WILL BE FILED WITH THE COUNTY.

Evidence of Annual Assessment Work or a Notice of Intention to Hold must be filed each calender year following the calender year in which the Claim/site was located.

ALL CLAIMS LISTED ON A SINGLE AFFIDAVIT MUST BE CONTIGUOUS.

1. State of Arizona, County of Mohave ss:
2. I, (Name) Courtney McCurdy
3. Reside at (Address) 2804 N. 30th
City Ozark, County Christian, State MO, Zip 65721

being duly sworn, deposes and says that he/she is a citizen of the United States, more than eighteen years of age, that all of the facts set forth in this affidavit/notice, subject to the provisions and penalties of 18 USC 1001 pertaining to the filing of false, fictitous, or fraudulent statements with the United States, are true and correct according to the best of my knowledge, information and belief.

4. Owner's Name and Address (If not shown in items 1-3 above) CHECK HERE IF THIS IS A CHANGE OF ADDRESS ☒ Done FC

5. That I am personally acquainted with the mining claim(s). The work and improvements were made by and at the expense of the owner(s) of said claim(s). Said contiguous group of claims, listed on the reverse side of this document, are situated in the Weaver Mining District, Mohave County, Arizona

6. That between the dates starting at 12 o'clock noon on September 1, 19 99 and ending at 12 o'clock noon on September 1, 2000 at least $ 500.00 dollars worth of work and improvements were done and performed upon said claim(s) or upon one or more of a contiguous group of claims for the benefit of all, or wholly or partly outside of a contiguous group of claims for the benefit of all, not including the location work.

7. That the following persons were employed to perform the work and improvements described herein: Kent Dobbins and others.

8. That the work and improvements performed were: Mined out some ore for sampling the grind. Lots of manual pick & shovel work. Removed ore & hauled out in barrels for processing. Removed ore for processing in mill & run across concentrating tables. Graded the roads & filled in washed our roads.

9. Dated 8/15, Signature C McCurdy

SUBSCRIBED AND SWORN TO before me, a Notary Public, this 15 day of August, 2000

by Denise M Silvey

Notary Public Denise M Silvey DENISE M. SILVEY Notary Public
MY COMMISSION EXPIRES 2/17/01 Christian County State of Missouri
My Commission Expires Feb. 17, 2001

This form is for the purpose of complying with the laws of the United States Department of the Interior, Bureau of Land Management and the State of Arizona pertaining to assessment work and/or a notice of intention to hold. 30 USC 28, 43 CFR 3833.2, ARS 27-208. Subject to Paperwork Reduction Act and Privacy Act statements available at the BLM AZ State Office. The form is not copyrighted. It may be reproduced without restriction.

PHOENIX, ARIZONA
2000 AUG 21 P 1:05
RECEIVED
B.L.M. ARIZONA STATE OFFICE

For BLM Use Only

ENTERED IN COMPUTER
Mon 8-22-00

VERIFIED
SS 10/14/00

If the claims/sites have consecutive BLM #'s and are in the same Township, Range and Section(s) they may be listed as follows:

SAMPLE 1-10 A MC 19640-49 Dkt/Pg # 1025/1-10 (or) RECORDING # 9106173-82 4N 20W 36

CLAIM/SITE NAME	SERIAL NUMBER	Dkt/Pg or Recording # of ORIGINAL LOCATION NOTICE	TWN SHP	RNG	SEC(S)
1. Tiger Bell #15	A MC 116269	DKT/Pg 673/21&22	26N	21W	24&25
2. Tiger Bell #16	A MC 116270	DKT/Pg 673/23&24	26N	21W	24&25
3. Tiger Bell #17	A MC 116271	DKT/Pg 673/25&26	26N	21W	24&25
4. Tiger Bell #18	A MC 116272	DKT/Pg 673/27&28	26N	21W	24&25
5. Tiger Bell #19	A MC 116273	DKT/Pg 673/29&30	26N	21W	24&25
6.	A MC				
7.	A MC				
8.	A MC				
9.	A MC				
10.	A MC				
11.	A MC				
12.	A MC				
13.	A MC				
14.	A MC				
15.	A MC				
16.	A MC				
17.	A MC				
18.	A MC				
19.	A MC				
20.	A MC				
21.	A MC				
22.	A MC				
23.	A MC				
24.	A MC				
25.	A MC				
26.	A MC				
27.	A MC				
28.	A MC				
29.	A MC				
30.	A MC				

FILE WITH: BUREAU OF LAND MANAGEMENT, 222 NORTH CENTRAL AVENUE, PHONEIX, AZ 85004-2203 and the respective county recorder, ON OR BEFORE DECEMBER 30th (NOT THE 31st), BLM REQUIRES A $5.00 NONREFUNDABLE SERVICE CHARGE FOR EACH MINING CLAIM, MILL SITE OR TUNNEL SITE. ANNUAL FILLINGS THAT ARE NOT ACCOMPANIED BY PROPER SERVICE CHARGES WILL BE RETURNED WITHOUT FURTHER ACTION BY BLM.

United States Department of the Interior
Bureau of Land Management
BUSINESS & SUPPORT SVCS DIV
222 N CENTRAL AVE
PHOENIX, AZ 85004 -2203
Phone: (602) 417-9200

Receipt	
No:	172486

Transaction #: 185690
Date of Transaction: 08/21/2000

LINE #	QTY	COMMODITY / SUBJECT / ACTION / PRODUCT	REMARKS	UNIT PRICE	TOTAL
1	1	LOCATABLE MINERALS / MINING CLAIMS-ACCOUNTS/UNADJUDICATED / MINING CLAIM MONEY RECEIVED (455)	POL 2000(46)	- n/a -	$230.00
				TOTAL:	**$230.00**

PAYMENT INFORMATION				
1	AMOUNT:	$230.00	POSTMARKED:	N/A
	TYPE:	CHECK	RECEIVED:	08/21/2000
	CHECK NO:	340		
	NAME:	STEWART, DONALD L 1837 W. CAMINO LN. SPRINGFIELD MO 65810		

REMARKS

CASE SERIAL NUMBER INFORMATION		
TRNS #	**LINE #**	**CASES**
185690	1	117907

This receipt was generated by the automated BLM Collections and Billings System and is a paper representation of a portion of the official electronic record contained therein.

172

ptember 1996)

DEPARTMENT OF THE INTERIOR
BUREAU OF LAND MANAGEMENT

116255
117939

FORM APPROVED
OMB NO. 1004-0114
Expires September 30, 1999

MAINTENANCE FEE PAYMENT WAIVER CERTIFICATION

172

s small miner waiver is filed to hold the claims/sites listed below for the assessment year beginning at noon on he first September 1 following the icial filing of this form with BLM.

e undersigned owner(s) of the mining claims/sites listed below hereby certify under penalty of 18 U.S.C. 1001 and 43 U.S.C. 1212 that:

Ve control, or will control, ten or fewer mining claims/sites located and maintained on Federal land in the United States of America on the August 31 t is one day before the beginning of the assessment year indicated in line one above.

We have/will performed/perform assessment work upon the claims listed below for the current assessment year as of the August 31 indicated in line ree above. This work meets the requirements of the General Mining Law of 1872, *as amended;* the Act of August 10, 1993; and the regulations at 43 FR 3833 and 3850. Such work will be described on our affidavit of labor. Listing a site on this form constitutes a filing of a Notice of Intention to Hold r that site. Enclose a $5.00 per site service charge (recording fee) for each site listed. YEAR BEGINNING AT NOON ON SEPT 1, 2001 AND ENDING AT NOON ON SEPT 1, 2002 THE UNDERSIGNED AND ALL RELATED PARTIES OWNED TEN OR

☐ **Please check this box if the following statement applies to you.**
I/We relinquish my/our claims and/or sites not listed below. FEWER MINING CLAIMS, MILL OR TUNNEL SITES LOCATED AND MAINTAINED ON FEDERAL LAND IN THE UNITED STATES OF AMERICA ON SEPT 01, 2001

e mining claims and sites for which the above waiver from payment of the maintenance fees is made are:

	CLAIM NAME	BLM RECORDATION SERIAL NUMBER
1.	Silver Bell #1	117947
2.	Silver Bell #2	117948
3.	Silver Bell #3	117949
4.	Silver Bell #4	117950
5.	Silver Bell #5	117951
6.	Silver Bell #6	117952
7.	Silver Bell #7	117953
8.	Silver Bell #8	117954
9.	Tiger Bell #9	116263
10.	Tiger Bell #20	116274

All owner(s) of the above mining claims and sites are filing for this waiver.

I/We understand and acknowledge that pursuant to 43 U.S.C. 1212 and 18 U.S.C. 1001, the filing of a false, fictitious, or fraudulent document with the Bureau of Land Management may result in a fine of up to $10,000, a prison term not to exceed five years, or both.

Janet Eckman
(Owner's Name - Please Print)

X Janet Eckman
(Owner's Signature)

3337 S. Scenic
(Street or P.O. Box)

Springfield
(City)

Missouri
(State)

65807
(Zip Code)

(Owner's Name - Please Print)

(Owner's Signature)

(Street or P.O. Box)

(City)

(State)

(Zip Code)

(Owner's Name - Please Print)

(Owner's Signature)

(Street or P.O. Box)

(City)

(State)

(Zip Code)

(Owner's Name - Please Print)

ENTERED IN COMPUTER
10/19/01 MH
(Owner's Signature)

(Street or P.O. Box)

(City)

(State)

(Zip Code)

(Owner's Name - Please Print)	(Owner's Signature)			
(Street or P.O. Box)	(City)	(State)	(Zip Code)	
(Owner's Name - Please Print)	(Owner's Signature)			
(Street or P.O. Box)	(City)	(State)	(Zip Code)	
(Owner's Name - Please Print)	(Owner's Signature)			
(Street or P.O. Box)	(City)	(State)	(Zip Code)	
(Owner's Name - Please Print)	(Owner's Signature)			
(Street or P.O. Box)	(City)	(State)	(Zip Code)	

INSTRUCTIONS

1. This certification of waiver from payment of maintenance fees is made under the regulations at 43 CFR 3833 and 3850.
2. This waiver must be filed in advance of the assessment year for which a waiver is sought, but in no event be filed later than the August 31st preceding the assessment year for which the waiver is sought.
3. You must still record your affidavit of assessment work for claims listed and/or Notices of Intention to Hold for any sites listed with the BLM by each December 30th, and the local recording office under State law, as in the past.
4. A $5.00 service charge (recording fee) is required for all sites listed, otherwise a separate notice of intent to hold must be filed by December 30.
5. This waiver must be filed in the BLM State Office where the mining claims are recorded.
6. If the claims and sites are located in more than one State, a separate waiver form must be filed in each State in which they are held. The total number of claims and sites listed on separate waiver forms cannot exceed ten.
7. All claim names and Bureau of Land Management (BLM) serial numbers must be listed for all mining claims and sites for which a waiver is sought.
8. All owners and their addresses must be listed.
9. This waiver form must be signed by all of the owners or their designa agent. If an agent is designated, a statement appointing the agent, signed by of the owners, must be submitted with this certification, if a designation agent is not currently on file with the BLM State office where your claims sites are recorded.
10. Mining claims and sites held by a husband and wife, either jointly individually, or their children under the age of discretion, shall be coun towards the 10 claim limit. Mining claims and sites held in co-ownership, by an association of locators, by a partnership, or by a corporation shall counted towards the 10 claim limit for claimants that have an interest in th entities.
11. Failure to pay the maintenance fee or meet the requirements for waiver fr payment of the maintenance fee by any August 31st deadline for the followi assessment year shall cause the mining claims and sites to be declared null a void.

NOTICE/BURDEN HOURS STATEMENT

The Privacy Act of 1974 and the regulation in 43 CFR 2.48(d) provide that you be furnished the following information in connection with the information required by this certification of exemption from rental fees form.

AUTHORITY: 30 U.S.C. 28-28k; 43 U.S.C. 1201, 1740, and 1744; 43 CFR 3833 and 3850.

PRINCIPLE PURPOSE: This information is to be used to verify that the owner(s) of a mining claim has complied with the Act of August 10, 1993 (107 Stat. 312), and is entitled to perform assessment work in lieu of paying the maintenance fee for the mining claims listed on this form.

ROUTINE USE: (1) Adjudication of the claimant(s) certification of waiver from paying the maintenance fee otherwise required by the Act of August 10, 1993 (107 Stat. 312). (2) Disclosure may be made to appropriate Federal agencies when location is made within the agency's geographic area of responsibility. (3) Information from the record and/or the record will be transferred to the appropriate Federal, State, or local agency, or a member of the public in response to a specific request for pertinent information. (4) Information may also be provided to the Department of Justice or in a proceeding before a court or adjudicative body; or to Federal, State, local or foreign agencies when needed for enforcement of civil or criminal codes or applicable regulations concerning title rights upon the public land.

EFFECT OF NOT PROVIDING INFORMATION: Disclosure of this information is required by the Act of August 10, 1993 (107 Stat. 312) and 43 CFR 3833 for those owner(s) wishing to take the small miners waiver allowed under 43 CFR 3833 and 3850. Failure to supply the information required in this form to support the owner(s) certification of waiver from payment of the otherwise required maintenance fees will result in the waiver being disallowed and the mining claims declared null and void by the Bureau of Land Management (BLM).

The Paperwork Reduction Act of 1980 (44 U.S.C. 3501, et seq.) requires us to t you that:

This information is being collected to allow the BLM to determine if you quali for a waiver from the payment of $100 per mining claim maintenance f established by the Act of August 10, 1993 (107 Stat. 312) and the implementi regulations at 43 CFR 3833 and 3850. A response to this request is required accordance with the statute (107 Stat. 312) to retain your benefit.

Public reporting burden for this form is estimated to average 8 minutes p response, including time to review instructions, gathering and maintaining data, a completing and reviewing the form. Direct comments regarding this burd estimate, or any other aspect of this form, to the Department of the Interior, Bure of Land Management, Information Collection Clearance Officer (DW-101) Denv Federal Center, Building 40, P.O. Box 25047, Denver, CO 80225-0047 and t Office of Management and Budget, Paperwork Reduction Project (1004-011 Washington, D.C. 20503.

BLM would like you to know that you do not have to respond to this, or any othe Federal agency-sponsored information collection unless it displays a currently val OMB control number.

FOR OFFICIAL USE ONLY

RECEIVED
BLM AZ STATE OFFICE
2005 SEP -9 P 1:53

ptember 1996)

DEPARTMENT HE INTERIOR
BUREAU OF LAND MANAGEMENT

FORM APPROVED
OMB NO. 1004-0114
Expires September 30, 1999

171

MAINTENANCE FEE PAYMENT WAIVER CERTIFICATION AMC 116255

s small miner waiver is filed to hold the claims/sites listed below for the assessment year beginning at noon on he first September 1 following the cial filing of this form with BLM.

e undersigned owner(s) of the mining claims/sites listed below hereby certify under penalty of 18 U.S.C. 1001 and 43 U.S.C. 1212 that:

/e control, or will control, ten or fewer mining claims/sites located and maintained on Federal land in the United States of America on the August 31 t is one day before the beginning of the assessment year indicated in line one above.

Ve have/will performed/perform assessment work upon the claims listed below for the current assessment year as of the August 31 indicated in line ee above. This work meets the requirements of the General Mining Law of 1872, *as amended;* the Act of August 10, 1993; and the regulations at 43 FR 3833 and 3850. Such work will be described on our affidavit of labor. Listing a site on this form constitutes a filing of a Notice of Intention to Hold r that site. I enclose a $5.00 per site service charge (recording fee) for each site listed. YEAR BEGINNING AT NOON ON SEPT 1, 2001 AND ENDING AT NOON ON SEPT 1 2002. THE UNDERSIGNED AND ALL RELATED PARTIES OWNED TEN OR

Please check this box if the following statement applies to you. FEWER MINING CLAIMS, MILL OR TUNNEL SITES LOCATED AND

I/We relinquish my/our claims and/or sites not listed below. MAINTAINED ON FEDERAL LANDS IN THE UNITED STATES OF AMERICA ON SEPT 1, 2001

e mining claims and sites for which the above waiver from payment of the maintenance fees is made are:

	CLAIM NAME	BLM RECORDATION SERIAL NUMBER
1.	Tiger Bell #15	116269
2.	Tiger Bell #16	116270
3.	Tiger Bell #17	116271
4.	Tiger Bell #18	116272
5.	Tiger Bell #19	116273
6.		
7.		
8.		
9.		
10.		

All owner(s) of the above mining claims and sites are filing for this waiver.

I/We understand and acknowledge that pursuant to 43 U.S.C. 1212 and 18 U.S.C. 1001, the filing of a false, fictitious, or fraudulent document with the Bureau of Land Management may result in a fine of up to $10,000, a prison term not to exceed five years, or both.

Courtney McCurdy — (Owner's Name - Please Print)

x C McCurdy — (Owner's Signature)

3337-A S. Scenic Street — (Street or P.O. Box)

Springfield — (City)

Missouri — (State)

65807 — (Zip Code)

(Owner's Name - Please Print)

(Owner's Signature)

(Street or P.O. Box)

(City)

(State)

(Zip Code)

(Owner's Name - Please Print)

(Owner's Signature)

ENTERED IN COMPUTER

(Street or P.O. Box)

(City)

(State)

(Zip Code)

M Hyde

(Owner's Name - Please Print)

(Owner's Signature)

(Street or P.O. Box)

(City)

(State)

(Zip Code)

(Owner's Name - Please Print)	(Owner's Signature)			
(Street or P.O. Box)	(City)	(State)	(Zip Code)	
(Owner's Name - Please Print)	(Owner's Signature)			
(Street or P.O. Box)	(City)	(State)	(Zip Code)	
(Owner's Name - Please Print)	(Owner's Signature)			
(Street or P.O. Box)	(City)	(State)	(Zip Code)	
(Owner's Name - Please Print)	(Owner's Signature)			
(Street or P.O. Box)	(City)	(State)	(Zip Code)	

INSTRUCTIONS

1. This certification of waiver from payment of maintenance fees is made under the regulations at 43 CFR 3833 and 3850.
2. This waiver must be filed in advance of the assessment year for which a waiver is sought, but in no event be filed later than the August 31st preceding the assessment year for which the waiver is sought.
3. You must still record your affidavit of assessment work for claims listed and/or Notices of Intention to Hold for any sites listed with the BLM by each December 30th, and the local recording office under State law, as in the past.
4. A $5.00 service charge (recording fee) is required for all sites listed, otherwise a separate notice of intent to hold must be filed by December 30.
5. This waiver must be filed in the BLM State Office where the mining claims are recorded.
6. If the claims and sites are located in more than one State, a separate waiver form must be filed in each State in which they are held. The total number of claims and sites listed on separate waiver forms cannot exceed ten.
7. All claim names and Bureau of Land Management (BLM) serial numbers must be listed for all mining claims and sites for which a waiver is sought.
8. All owners and their addresses must be listed.
9. This waiver form must be signed by all of the owners or their designat agent. If an agent is designated, a statement appointing the agent, signed by of the owners, must be submitted with this certification, if a designation agent is not currently on file with the BLM State office where your claims a sites are recorded.
10. Mining claims and sites held by a husband and wife, either jointly individually, or their children under the age of discretion, shall be count towards the 10 claim limit. Mining claims and sites held in co-ownership, by an association of locators, by a partnership, or by a corporation shall counted towards the 10 claim limit for claimants that have an interest in the entities.
11. Failure to pay the maintenance fee or meet the requirements for waiver fr payment of the maintenance fee by any August 31st deadline for the followi assessment year shall cause the mining claims and sites to be declared null a void.

NOTICE/BURDEN HOURS STATEMENT

The Privacy Act of 1974 and the regulation in 43 CFR 2.48(d) provide that you be furnished the following information in connection with the information required by this certification of exemption from rental fees form.

AUTHORITY: 30 U.S.C. 28-28k; 43 U.S.C. 1201, 1740, and 1744; 43 CFR 3833 and 3850.

PRINCIPLE PURPOSE: This information is to be used to verify that the owner(s) of a mining claim has complied with the Act of August 10, 1993 (107 Stat. 312), and is entitled to perform assessment work in lieu of paying the maintenance fee for the mining claims listed on this form.

ROUTINE USE: (1) Adjudication of the claimant(s) certification of waiver from paying the maintenance fee otherwise required by the Act of August 10, 1993 (107 Stat. 312). (2) Disclosure may be made to appropriate Federal agencies when location is made within the agency's geographic area of responsibility. (3) Information from the record and/or the record will be transferred to the appropriate Federal, State, or local agency, or a member of the public in response to a specific request for pertinent information. (4) Information may also be provided to the Department of Justice or in a proceeding before a court or adjudicative body; or to Federal, State, local or foreign agencies when needed for enforcement of civil or criminal codes or applicable regulations concerning title rights upon the public land.

EFFECT OF NOT PROVIDING INFORMATION: Disclosure of this information is required by the Act of August 10, 1993 (107 Stat. 312) and 43 CFR 3833 for those ow..er(s) wishing to take the small miners waiver allowed under 43 CFR 3833 and 3850. Failure to supply the information required in this form to support the owner(s) certification of waiver from payment of the otherwise required maintenance fees will result in the waiver being disallowed and the mining claims declared null and void by the Bureau of Land Management (BLM).

The Paperwork Reduction Act of 1980 (44 U.S.C. 3501, et seq.) requires us to t you that:

This information is being collected to allow the BLM to determine if you quali for a waiver from the payment of $100 per mining claim maintenance f established by the Act of August 10, 1993 (107 Stat. 312) and the implementi regulations at 43 CFR 3833 and 3850. A response to this request is required accordance with the statute (107 Stat. 312) to retain your benefit.

Public reporting burden for this form is estimated to average 8 minutes p response, including time to review instructions, gathering and maintaining data, a completing and reviewing the form. Direct comments regarding this burd estimate, or any other aspect of this form, to the Department of the Interior, Bure of Land Management, Information Collection Clearance Officer (DW-101) Denv Federal Center, Building 40, P.O. Box 25047, Denver, CO 80225-0047 and t Office of Management and Budget, Paperwork Reduction Project (1004-011 Washington, D.C. 20503.

BLM would like you to know that you do not have to respond to this, or any othe Federal agency-sponsored information collection unless it displays a currently val OMB control number.

FOR OFFICIAL USE ONLY

RECEIVED
2001 AUG -9 P 1:53
B.L.M. AZ STATE OFFICE

178

tember 1996)

DEPARTMENT THE INTERIOR
BUREAU OF LAND MANAGEMENT

FORM APPROVED
OMB NO. 1004-0114
Expires September 30, 1999

MAINTENANCE FEE PAYMENT WAIVER CERTIFICATION 116255, 117907, 117939

small miner waiver is filed to hold the claims/sites listed below for the assessment year beginning at noon on the first September 1 following the ial filing of this form with BLM.

undersigned owner(s) of the mining claims/sites listed below hereby certify under penalty of 18 U.S.C. 1001 and 43 U.S.C. 1212 that:

e control, or will control, ten or fewer mining claims/sites located and maintained on Federal land in the United States of America on the August 31 is one day before the beginning of the assessment year indicated in line one above.

'e have/will performed/perform assessment work upon the claims listed below for the current assessment year as of the August 31 indicated in line ce above. This work meets the requirements of the General Mining Law of 1872, *as amended;* the Act of August 10, 1993; and the regulations at 43 R 3833 and 3850. Such work will be described on our affidavit of labor. Listing a site on this form constitutes a filing of a Notice of Intention to Hold that site. I enclose a $5.00 per site service charge (recording fee) for each site listed. year Beginning at noon on September 1-2001 and ending at noon on September 1-2002 The undersigned own a ten or fewer mining claims, mill, or tunnel sites located and Maintained on federal lands in the United States of America on September 1-2001

Please check this box if the following statement applies to you.
I/We relinquish my/our claims and/or sites not listed below.

mining claims and sites for which the above waiver from payment of the maintenance fees is made are:

	CLAIM NAME	BLM RECORDATION SERIAL NUMBER
.	Gold Bell #3	117909
.	Gold Bell #4	117910
.	Gold Bell #19	117925
.	Gold Bell #20	117926
.	Gold Bell #21	117927
.	Silver Bell #13	117959
.	Silver Bell #14	117960
.	Silver Bell #15	117961
.	Silver Bell #16	117962
0.	Tiger Bell #4	116258

ll owner(s) of the above mining claims and sites are filing for this waiver.

We understand and acknowledge that pursuant to 43 U.S.C. 1212 and 18 U.S.C. 1001, the filing of a false, fictitious, or fraudulent document with the Bureau of Land Management may result in a fine of up to $10,000, a prison term not to exceed five years, or both.

Craig Dobbins
(Owner's Name - Please Print)

X [signature]
(Owner's Signature)

603 W. Kingsley
(Street or P.O. Box)

Springfield (City) Missouri (State) 65807 (Zip Code)

(Owner's Name - Please Print)

(Owner's Signature)

(Street or P.O. Box)

(City) (State) (Zip Code)

(Owner's Name - Please Print)

(Owner's Signature)

(Street or P.O. Box)

(City) (State) (Zip Code)

ENTERED IN COMPUTER

(Owner's Name - Please Print)

(Owner's Signature)

(Street or P.O. Box)

(City) (State) (Zip Code)

(Owner's Name - Please Print)	(Owner's Signature)		
(Street or P.O. Box)	(City)	(State)	(Zip Code)
(Owner's Name - Please Print)	(Owner's Signature)		
(Street or P.O. Box)	(City)	(State)	(Zip Code)
(Owner's Name - Please Print)	(Owner's Signature)		
(Street or P.O. Box)	(City)	(State)	(Zip Code)
(Owner's Name - Please Print)	(Owner's Signature)		
(Street or P.O. Box)	(City)	(State)	(Zip Code)

INSTRUCTIONS

1. This certification of waiver from payment of maintenance fees is made under the regulations at 43 CFR 3833 and 3850.
2. This waiver must be filed in advance of the assessment year for which a waiver is sought, but in no event be filed later than the August 31st preceding the assessment year for which the waiver is sought.
3. You must still record your affidavit of assessment work for claims listed and/or Notices of Intention to Hold for any sites listed with the BLM by each December 30th, and the local recording office under State law, as in the past.
4. A $5.00 service charge (recording fee) is required for all sites listed, otherwise a separate notice of intent to hold must be filed by December 30.
5. This waiver must be filed in the BLM State Office where the mining claims are recorded.
6. If the claims and sites are located in more than one State, a separate waiver form must be filed in each State in which they are held. The total number of claims and sites listed on separate waiver forms cannot exceed ten.
7. All claim names and Bureau of Land Management (BLM) serial numbers must be listed for all mining claims and sites for which a waiver is sought.
8. All owners and their addresses must be listed.
9. This waiver form must be signed by all of the owners or their designat agent. If an agent is designated, a statement appointing the agent, signed by of the owners, must be submitted with this certification, if a designation agent is not currently on file with the BLM State office where your claims a sites are recorded.
10. Mining claims and sites held by a husband and wife, either jointly individually, or their children under the age of discretion, shall be coun towards the 10 claim limit. Mining claims and sites held in co-ownership, by an association of locators, by a partnership, or by a corporation shall counted towards the 10 claim limit for claimants that have an interest in the entities.
11. Failure to pay the maintenance fee or meet the requirements for waiver fr payment of the maintenance fee by any August 31st deadline for the followi assessment year shall cause the mining claims and sites to be declared null a void.

NOTICE/BURDEN HOURS STATEMENT

The Privacy Act of 1974 and the regulation in 43 CFR 2.48(d) provide that you be furnished the following information in connection with the information required by this certification of exemption from rental fees form.

AUTHORITY: 30 U.S.C. 28-28k; 43 U.S.C. 1201, 1740, and 1744; 43 CFR 3833 and 3850.

PRINCIPLE PURPOSE: This information is to be used to verify that the owner(s) of a mining claim has complied with the Act of August 10, 1993 (107 Stat. 312), and is entitled to perform assessment work in lieu of paying the maintenance fee for the mining claims listed on this form.

ROUTINE USE: (1) Adjudication of the claimant(s) certification of waiver from paying the maintenance fee otherwise required by the Act of August 10, 1993 (107 Stat. 312). (2) Disclosure may be made to appropriate Federal agencies when location is made within the agency's geographic area of responsibility. (3) Information from the record and/or the record will be transferred to the appropriate Federal, State, or local agency, or a member of the public in response to a specific request for pertinent information. (4) Information may also be provided to the Department of Justice or in a proceeding before a court or adjudicative body; or to Federal, State, local or foreign agencies when needed for enforcement of civil or criminal codes or applicable regulations concerning title rights upon the public land.

EFFECT OF NOT PROVIDING INFORMATION: Disclosure of this information is required by the Act of August 10, 1993 (107 Stat. 312) and 43 CFR 3833 for those owner(s) wishing to take the small miners waiver allowed under 43 CFR 3833 and 3850. Failure to supply the information required in this form to support the owner(s) certification of waiver from payment of the otherwise required maintenance fees will result in the waiver being disallowed and the mining claims declared null and void by the Bureau of Land Management (BLM).

The Paperwork Reduction Act of 1980 (44 U.S.C. 3501, et seq.) requires us to t you that:

This information is being collected to allow the BLM to determine if you quali for a waiver from the payment of $100 per mining claim maintenance f established by the Act of August 10, 1993 (107 Stat. 312) and the implementi regulations at 43 CFR 3833 and 3850. A response to this request is required accordance with the statute (107 Stat. 312) to retain your benefit.

Public reporting burden for this form is estimated to average 8 minutes p response, including time to review instructions, gathering and maintaining data, a completing and reviewing the form. Direct comments regarding this burd estimate, or any other aspect of this form, to the Department of the Interior, Bure of Land Management, Information Collection Clearance Officer (DW-101) Denv Federal Center, Building 40, P.O. Box 25047, Denver, CO 80225-0047 and t Office of Management and Budget, Paperwork Reduction Project (1004-011 Washington, D.C. 20503.

BLM would like you to know that you do not have to respond to this, or any othe Federal agency-sponsored information collection unless it displays a currently val OMB control number.

FOR OFFICIAL USE ONLY

PHOENIX, ARIZONA
2001 AUG -9 P 2:05
RECEIVED
BLM, AZ STATE OFFICE

174

eptember 1996)

DEPARTMENT OF THE INTERIOR
BUREAU OF LAND MANAGEMENT

FORM APPROVED
OMB NO. 1004-0114
Expires September 30, 1999

MAINTENANCE FEE PAYMENT WAIVER CERTIFICATION 116255, 117907, 117939

is small miner waiver is filed to hold the claims/sites listed below for the assessment year beginning at noon on he first September 1 following the ficial filing of this form with BLM.

ie undersigned owner(s) of the mining claims/sites listed below hereby certify under penalty of 18 U.S.C. 1001 and 43 U.S.C. 1212 that:

We control, or will control, ten or fewer mining claims/sites located and maintained on Federal land in the United States of America on the August 31 it is one day before the beginning of the assessment year indicated in line one above.

We have/will performed/perform assessment work upon the claims listed below for the current assessment year as of the August 31 indicated in line ree above. This work meets the requirements of the General Mining Law of 1872, *as amended;* the Act of August 10, 1993; and the regulations at 43 FR 3833 and 3850. Such work will be described on our affidavit of labor. Listing a site on this form constitutes a filing of a Notice of Intention to Hold or that site. I enclose a $5.00 per site service charge (recording fee) for each site listed. YEAR BEGINNING AT NOON ON SEPT 1, 2001

☐ **Please check this box if the following statement applies to you.** AND ENDING AT NOON ON SEPT. 1, 2002. THE UNDER-
I/We relinquish my/our claims and/or sites not listed below. SIGNED AND ALL RELATED PARTIES OWNED TEN OR FEWER
MINING CLAIMS, MILL, OR TUNNEL SITES, LOCATED & MAINTAINED ON FEDERAL LANDS IN THE

he mining claims and sites for which the above waiver from payment of the maintenance fees is made are: UNITED STATES OF AMERICA ON SEPT 1, 2001

	CLAIM NAME	BLM RECORDATION SERIAL NUMBER
1.	Gold Bell #1	117907
2.	Gold Bell #2	117908
3.	Gold Bell #17	117923
4.	Gold Bell #18	117924
5.	Silver Bell #9	117955
6.	Silver Bell #10	117956
7.	Silver Bell #11	117957
8.	Silver Bell #12	117958
9.	Tiger Bell #1	116255
10.	Tiger Bell #8	116262

ll owner(s) of the above mining claims and sites are filing for this waiver.

I/We understand and acknowledge that pursuant to 43 U.S.C. 1212 and 18 U.S.C. 1001, the filing of a false, fictitious, or fraudulent document with the Bureau of Land Management may result in a fine of up to $10,000, a prison term not to exceed five years, or both.

Anna Stewart
(Owner's Name - Please Print)

X _____
(Owner's Signature)

3804 Eaglescliff
(Street or P.O. Box)

Springfield
(City)

Missouri
(State)

65809
(Zip Code)

(Owner's Name - Please Print)

(Owner's Signature)

(Street or P.O. Box)

(City)

(State)

(Zip Code)

(Owner's Name - Please Print)

(Owner's Signature)

(Street or P.O. Box)

(City)

(State)

(Zip Code)

(Owner's Name - Please Print)

ENTERED IN COMPUTER
(Owner's Signature)

(Street or P.O. Box)

(City)

(State)

(Zip Code)

(Owner's Name - Please Print)	(Owner's Signature)		
(Street or P.O. Box)	(City)	(State)	(Zip Code)
(Owner's Name - Please Print)	(Owner's Signature)		
(Street or P.O. Box)	(City)	(State)	(Zip Code)
(Owner's Name - Please Print)	(Owner's Signature)		
(Street or P.O. Box)	(City)	(State)	(Zip Code)
(Owner's Name - Please Print)	(Owner's Signature)		
(Street or P.O. Box)	(City)	(State)	(Zip Code)

INSTRUCTIONS

1. This certification of waiver from payment of maintenance fees is made under the regulations at 43 CFR 3833 and 3850.
2. This waiver must be filed in advance of the assessment year for which a waiver is sought, but in no event be filed later than the August 31st preceding the assessment year for which the waiver is sought.
3. You must still record your affidavit of assessment work for claims listed and/or Notices of Intention to Hold for any sites listed with the BLM by each December 30th, and the local recording office under State law, as in the past.
4. A $5.00 service charge (recording fee) is required for all sites listed, otherwise a separate notice of intent to hold must be filed by December 30.
5. This waiver must be filed in the BLM State Office where the mining claims are recorded.
6. If the claims and sites are located in more than one State, a separate waiver form must be filed in each State in which they are held. The total number of claims and sites listed on separate waiver forms cannot exceed ten.
7. All claim names and Bureau of Land Management (BLM) serial numbers must be listed for all mining claims and sites for which a waiver is sought.
8. All owners and their addresses must be listed.
9. This waiver form must be signed by all of the owners or their designat agent. If an agent is designated, a statement appointing the agent, signed by of the owners, must be submitted with this certification, if a designation agent is not currently on file with the BLM State office where your claims a sites are recorded.
10. Mining claims and sites held by a husband and wife, either jointly individually, or their children under the age of discretion, shall be count towards the 10 claim limit. Mining claims and sites held in co-ownership, by an association of locators, by a partnership, or by a corporation shall counted towards the 10 claim limit for claimants that have an interest in the entities.
11. Failure to pay the maintenance fee or meet the requirements for waiver fro payment of the maintenance fee by any August 31st deadline for the followir assessment year shall cause the mining claims and sites to be declared null a void.

NOTICE/BURDEN HOURS STATEMENT

The Privacy Act of 1974 and the regulation in 43 CFR 2.48(d) provide that you be furnished the following information in connection with the information required by this certification of exemption from rental fees form.

AUTHORITY: 30 U.S.C. 28-28k; 43 U.S.C. 1201, 1740, and 1744; 43 CFR 3833 and 3850.

PRINCIPLE PURPOSE: This information is [illegible] owner(s) of a mining claim has complied with the Act of August 10, 1993 (107 Stat. 312), and is entitled to perform assessment maintenance fee for the mining claims listed on this form.

ROUTINE USE: (1) Adjudication of the claimant(s) certification of waiver from paying the maintenance fee otherwise required by the Act of August 10, 1993 (107 Stat. 312). (2) Disclosure may be made to appropriate Federal agencies when location is made within the agency's geographic area of responsibility. (3) Information from the record and/or the record will be transferred to the appropriate Federal, State, or local agency, or a member of the public in response to a specific request for pertinent information. (4) Information may also be provided to the Department of Justice or in a proceeding before a court or adjudicative body; or to Federal, State, local or foreign agencies when needed for enforcement of civil or criminal codes or applicable regulations concerning title rights upon the public land.

EFFECT OF NOT PROVIDING INFORMATION: Disclosure of this information is required by the Act of August 10, 1993 (107 Stat. 312) and 43 CFR 3833 for those owner(s) wishing to take the small miners waiver allowed under 43 CFR 3833 and 3850. Failure to supply the information required in this form to support the owner(s) certification of waiver from payment of the otherwise required maintenance fees will result in the waiver being disallowed and the mining claims declared null and void by the Bureau of Land Management (BLM).

The Paperwork Reduction Act of 1980 (44 U.S.C. 3501, et seq.) requires us to te you that:

This information is being collected to allow the BLM to determine if you qualif for a waiver from the payment of $100 per mining claim maintenance fe the Act of August 10, 1993 (107 Stat. 312) and the implementin regulations at 43 CFR 3833 and 3850. A response to this request is required i accordance with the statute (107 Stat. 312) to retain your benefit.

Public reporting burden for this form is estimated to average 8 minutes p including time to review instructions, gathering and maintaining data, an reviewing the form. Direct comments regarding this burde estimate, or any other aspect of this form, to the Department of the Interior, Bureau of Land Management, Information Collection Clearance Officer (DW-101) Denve Federal Center, Building 40, P.O. Box 25047, Denver, CO 80225-0047 and th Office of Management and Budget, Paperwork Reduction Project (1004-0114 Washington, D.C. 20503.

BLM would like you to know that you do not have to respond to this, or any othe Federal agency-sponsored information collection unless it displays a currently vali OMB control number.

(September 1996)

DEPARTMENT OF THE INTERIOR
BUREAU OF LAND MANAGEMENT

FORM APPROVED
OMB NO. 1004-0114
Expires September 30, 1999

AMC 116255

MAINTENANCE FEE PAYMENT WAIVER CERTIFICATION

This small miner waiver is filed to hold the claims/sites listed below for the assessment year beginning at noon on the first September 1 following the official filing of this form with BLM.

The undersigned owner(s) of the mining claims/sites listed below hereby certify under penalty of 18 U.S.C. 1001 and 43 U.S.C. 1212 that:

I/We control, or will control, ten or fewer mining claims/sites located and maintained on Federal land in the United States of America on the August 31 that is one day before the beginning of the assessment year indicated in line one above.

I/We have/will performed/perform assessment work upon the claims listed below for the current assessment year as of the August 31 indicated in line three above. This work meets the requirements of the General Mining Law of 1872, *as amended;* the Act of August 10, 1993; and the regulations at 43 CFR 3833 and 3850. Such work will be described on our affidavit of labor. Listing a site on this form constitutes a filing of a Notice of Intention to Hold for that site. I enclose a $5.00 per site service charge (recording fee) for each site listed. Year beginning at noon on September 1, 2001 and ending at noon on September 1 2002. The undersigned owned ten or fewer mining claims, all of named sights located and maintained on Federal lands in the United States of America, on September 1, 2001

☐ **Please check this box if the following statement applies to you.** ***I/We relinquish my/our claims and/or sites not listed below.***

The mining claims and sites for which the above waiver from payment of the maintenance fees is made are:

	CLAIM NAME	BLM RECORDATION SERIAL NUMBER
1.	Tiger Bell #2	116256
2.	Tiger Bell #3	116257
3.	Tiger Bell #5	116259
4.	Tiger Bell #6	116260
5.	Tiger Bell #7	116261
6.		
7.		
8.		
9.	ENTERED IN COMPUTER	
10.	NM	

All owner(s) of the above mining claims and sites are filing for this waiver.

I/We understand and acknowledge that pursuant to 43 U.S.C. 1212 and 18 U.S.C. 1001, the filing of a false, fictitious, or fraudulent document with the Bureau of Land Management may result in a fine of up to $10,000, a prison term not to exceed five years, or both.

Tasha Inmon
(Owner's Name - Please Print)

X Tasha Inmon
(Owner's Signature)

2807 N. Farm Road 81
(Street or P.O. Box)

Willard
(City)

Missouri
(State)

65781
(Zip Code)

(Owner's Name - Please Print)

(Owner's Signature)

(Street or P.O. Box)

(City)

(State)

(Zip Code)

(Owner's Name - Please Print)

(Owner's Signature)

(Street or P.O. Box)

(City)

(State)

(Zip Code)

(Owner's Name - Please Print)

(Owner's Signature)

(Street or P.O. Box)

(City)

(State)

(Zip Code)

(Owner's Name - Please Print)	(Owner's Signature)		
(Street or P.O. Box)	(City)	(State)	(Zip Code)
(Owner's Name - Please Print)	(Owner's Signature)		
(Street or P.O. Box)	(City)	(State)	(Zip Code)
(Owner's Name - Please Print)	(Owner's Signature)		
(Street or P.O. Box)	(City)	(State)	(Zip Code)
(Owner's Name - Please Print)	(Owner's Signature)		
(Street or P.O. Box)	(City)	(State)	(Zip Code)

INSTRUCTIONS

1. This certification of waiver from payment of maintenance fees is made under the regulations at 43 CFR 3833 and 3850.
2. This waiver **must** be filed in advance of the assessment year for which a waiver is sought, but in no event be filed later than the August 31st preceding the assessment year for which the waiver is sought.
3. You **must** still record your affidavit of assessment work for claims listed and/or Notices of Intention to Hold for any sites listed with the BLM by each December 30th, and the local recording office under State law, as in the past.
4. A $5.00 service charge (recording fee) is required for all sites listed, otherwise a separate notice of intent to hold **must** be filed by December 30.
5. This waiver **must** be filed in the BLM State Office where the mining claims are recorded.
6. If the claims and sites are located in more than one State, a separate waiver form **must** be filed in each State in which they are held. The total number of claims and sites listed on separate waiver forms cannot exceed ten.
7. All claim names and Bureau of Land Management (BLM) serial numbers **must** be listed for all mining claims and sites for which a waiver is sought.
8. All owners and their addresses **must** be listed.
9. This waiver form **must** be signed by all of the owners or their designated agent. If an agent is designated, a statement appointing the agent, signed by all of the owners, **must** be submitted with this certification, if a designation of agent is not currently on file with the BLM State office where your claims and sites are recorded.
10. Mining claims and sites held by a husband and wife, either jointly or individually, or their children under the age of discretion, shall be counted towards the 10 claim limit. Mining claims and sites held in co-ownership, or by an association of locators, by a partnership, or by a corporation shall be counted towards the 10 claim limit for claimants that have an interest in these entities.
11. Failure to pay the maintenance fee or meet the requirements for waiver from payment of the maintenance fee by any August 31st deadline for the following assessment year shall cause the mining claims and sites to be declared null and void.

NOTICE/BURDEN HOURS STATEMENT

The Privacy Act of 1974 and the regulation in 43 CFR 2.48(d) provide that you be furnished the following information in connection with the information required by this certification of exemption from rental fees form.

AUTHORITY: 30 U.S.C. 28-28k; 43 U.S.C. 1201, 1740, and 1744; 43 CFR 3833 and 3850.

PRINCIPLE PURPOSE: This information is to be used to verify that the owner(s) of a mining claim has complied with the Act of August 10, 1993 (107 Stat. 312), and is entitled to perform assessment work in lieu of paying the maintenance fee for the mining claims listed on this form.

ROUTINE USE: (1) Adjudication of the claimant(s) certification of waiver from paying the maintenance fee otherwise required by the Act of August 10, 1993 (107 Stat. 312). (2) Disclosure may be made to appropriate Federal agencies when location is made within the agency's geographic area of responsibility. (3) Information from the record and/or the record will be transferred to the appropriate Federal, State, or local agency, or a member of the public in response to a specific request for pertinent information. (4) Information may also be provided to the Department of Justice or in a proceeding before a court or adjudicative body; or to Federal, State, local or foreign agencies when needed for enforcement of civil or criminal codes or applicable regulations concerning title rights upon the public land.

EFFECT OF NOT PROVIDING INFORMATION: Disclosure of this information is required by the Act of August 10, 1993 (107 Stat. 312) and 43 CFR 3833 for those owner(s) wishing to take the small miners waiver allowed under 43 CFR 3833 and 3850. Failure to supply the information required in this form to support the owner(s) certification of waiver from payment of the otherwise required maintenance fees will result in the waiver being disallowed and the mining claims declared null and void by the Bureau of Land Management (BLM).

The Paperwork Reduction Act of 1980 (44 U.S.C. 3501, et seq.) requires us to tell you that:

This information is being collected to allow the BLM to determine if you qualify for a waiver from the payment of $100 per mining claim maintenance fee established by the Act of August 10, 1993 (107 Stat. 312) and the implementing regulations at 43 CFR 3833 and 3850. A response to this request is required in accordance with the statute (107 Stat. 312) to retain your benefit.

Public reporting burden for this form is estimated to average 8 minutes per response, including time to review instructions, gathering and maintaining data, and completing and reviewing the form. Direct comments regarding this burden estimate, or any other aspect of this form, to the Department of the Interior, Bureau of Land Management, Information Collection Clearance Officer (DW-101) Denver Federal Center, Building 40, P.O. Box 25047, Denver, CO 80225-0047 and the Office of Management and Budget, Paperwork Reduction Project (1004-0114), Washington, D.C. 20503.

BLM would like you to know that you do not have to respond to this, or any other, Federal agency-sponsored information collection unless it displays a currently valid OMB control number.

FOR OFFICIAL USE ONLY

2001 AUG -6 P 2:05
BLM, AZ STATE OFFICE
RECEIVED

Receipt No. ~~369052~~ 350923

Trans No. 369052

LEAD FILE #'S

AMC 116235, 116255,
107667, 117907, 117939

AMC Number	Code	Amount
116243	480	5
116246 - 116254		45
116255		5
116262 - 116263		10
116269 - 116279		55
107667 - 107669		15
107671 - 107673		15
117907 - 117908		10
117923 - 117924		10
117947 - 117954		40
117955 - 117958		20
TOTAL:		$ 230

AMC Number	Code	Amount
TOTAL:		$

Date of Doc _____

Date of Rec't _____

Amount Rec'd _____

Amount Earned _____

480 POL
481 NOI
482 MAINT
396 TRANS
635 AMEND

Date Entered: 8/9/01

Date Verified: _____

Sent to Accts: 6/27/02

Date Earned: _____

NOTES:

H D1047454 BK 3823 PG 189
OFFICIAL RECORDS OF MOHAVE COUNTY
JOAN MC CALL, MOHAVE COUNTY RECORDER
08/06/2001 08:37A PAGE 1 OF 2
DON STEWART
RECORDING FEE 15.00

Ret-

Don Stewart
1837 W. Camino Ln
Springfield, MO 65810

For BLM Use Only

10 @ 50.00 = 50.00

ASM.

AZ-3850-1 (July 1992)

Telephone # ( )

CHECK ONE

☒ **AFFIDAVIT OF PERFORMANCE OF ANNUAL WORK**
Also fill in ITEMS 1 through 9 and the reverse side of this document.

☐ **NOTICE OF INTENTION TO HOLD**
I intend to hold the claim(s) /site(s) listed on the reverse side of this document for the calender year 19____. Also fill in ITEMS 1 through 4 and ITEM 9.

NOTICES OF INTENTION TO HOLD ARE FOR MILL SITES AND TUNNEL SITES OR FOR MINING CLAIMS WHEN ASSESSMENT WORK HAS NOT BEEN DONE, REGARDLESS OF WHETHER THE ANNUAL ASSESSMENT HAS BEEN SUSPENDED, DEFERRED, OR NOT YET ACCRUED. THE FILING OF A NOTICE OF INTENTION TO HOLD SHALL NOT RELIEVE THE OWNER OF COMPLYING WITH FEDERAL AND STATE LAWS PERTAINING TO THE PERFORMANCE OF ANNUAL ASSESSMENT WORK. NOTICES OF INTENTION TO HOLD FOR MILL SITES OR TUNNEL SITES NEED NOT BE COUNTY RECORDED. FOR MINING CLAIMS THE FORM FILED WITH BLM MUST BE IDENTICAL TO THE ONE THAT WAS OR WILL BE FILED WITH THE COUNTY.

Evidence of Annual Assessment Work or a Notice of Intention to Hold must be filed each calender year following the calender year in which the Claim/site was located.

ALL CLAIMS LISTED ON A SINGLE AFFIDAVIT MUST BE CONTIGUOUS.

1. State of Arizona, County of Mohave ss:
2. I, (Name) Anna Stewart
3. Reside at (Address) 3804 Eaglescliff
   City Springfield, County ____, State MO, Zip 65809

being duly sworn, deposes and says that he/she is a citizen of the United States, more than eighteen years of age, that all of the facts set forth in this affidavit/notice, subject to the provisions and penalties of 18 USC 1001 pertaining to the filing of false, fictitous, or fraudulent statements with the United States, are true and correct according to the best of my knowledge, information and belief.

4. Owner's Name and Address (If not shown in items 1-3 above) CHECK HERE IF THIS IS A CHANGE OF ADDRESS ☐

5. That I am personally acquainted with the mining claim(s). The work and improvements were made by and at the expense of the owner(s) of said claim(s). Said contiguous group of claims, listed on the reverse side of this document, are situated in the Weaver Mining District, Mohave County, Arizona

6. That between the dates starting at 12 o'clock noon on September 1, ~~19~~ 2000 and ending at 12 o'clock noon on September 1, ~~19~~ 2001 at least $ 1000.00 dollars worth of work and improvements were done and performed upon said claim(s) or upon one or more of a contiguous group of claims for the benefit of all, or wholly or partly outside of a contiguous group of claims for the benefit of all, not including the location work.

7. That the following persons were employed to perform the work and improvements described herein: Kent Dobbins, Don Stewart, Bill Chirgwin, and others.

8. That the work and improvements performed were: Grading existing roads and repairing the rain-washed areas. Removal of ore by hand, pick, and shovel from claims for processing on specific gravity tables. Exploratory work.

9. Dated 7-24-01, Signature [signature]

SUBSCRIBED AND SWORN TO before me, a Notary Public, this 24 day of July, 19 2001

by Brenda F. Christian

Notary Public [signature]

MY COMMISSION EXPIRES 1-4-04

"NOTARY SEAL"
Brenda F. Christian, Notary Public
Christian County, State of Missouri
My Commission Expires 1/4/2004

For BLM Use Only

RECEIVED
JUL 2001
BLM AZ STATE OFFICE

ENTERED IN COMPUTER

This form is for the purpose of complying with the laws of the United States Department of the Interior, Bureau of Land Management and the State of Arizona pertaining to assessment work and/or a notice of intention to hold. 30 USC 28, 43 CFR 3833.2, ARS 27-208. Subject to Paperwork Reduction Act and Privacy Act statements available at the BLM AZ State Office. The form is not copyrighted. It may be reproduced without restriction.

If the claims/sites have consecutive BLM #'s and are in the same Township, Range and Section(s) they may be listed as follows:

SAMPLE 1-10 A MC 19640-49 Dkt/Pg # 1025/1-10 (or) RECORDING # 9106173-82 4N 20W 36

	CLAIM/SITE NAME	SERIAL NUMBER	Dkt/Pg or Recording # of ORIGINAL LOCATION NOTICE!	TWN SHP	RNG	SEC(S)
1.	Gold Bell #1	A MC 117907	DKT/Pg 674/2&3	26N	20W	26&35
2.	Gold Bell #2	A MC 117908	DKT/Pg 674/4&5	26N	20W	26&35
3.	Gold Bell #17	A MC 117923	DKT/Pg 674/34&35	26N	20W	26&35
4.	Gold Bell #18	A MC 117924	DKT/Pg 674/36&37	26N	20W	26&35
5.	Silver Bell #9	A MC 117955	DKT/Pg 673/979&980	26N	21W	25&26
6.	Silver Bell #10	A MC 117956	DKT/Pg 673/981&982	26N	21W	25&26
7.	Silver Bell #11	A MC 117957	DKT/Pg 673/983&984	26N	21W	25&26
8.	Silver Bell #12	A MC 117958	DKT/Pg 673/985&986	26N	21W	25&26
9.	Tiger Bell #1	A MC 116255	DKT/Pg 672/993&994	26N	21W	25
10.	Tiger Bell #8	A MC 116262	DKT/Pg 673/7&8	26N	21W	25
11.		A MC				
12.		A MC				
13.		A MC				
14.		A MC				
15.		A MC				
16.		A MC				
17.		A MC				
18.		A MC				
19.		A MC				
20.		A MC				
21.		A MC				
22.		A MC				
23.		A MC				
24.		A MC				
25.		A MC				
26.		A MC				
27.		A MC				
28.		A MC				
29.		A MC				
30.		A MC				

FILE WITH: BUREAU OF LAND MANAGEMENT, 222 NORTH CENTRAL AVENUE, PHONEIX, AZ 85004-2203 and the respective county recorder, ON OR BEFORE DECEMBER 30th (NOT THE 31st), BLM REQUIRES A $5.00 NONREFUNDABLE SERVICE CHARGE FOR EACH MINING CLAIM, MILL SITE OR TUNNEL SITE, ANNUAL FILLINGS THAT ARE NOT ACCOMPANIED BY PROPER SERVICE CHARGES WILL BE RETURNED WITHOUT FURTHER ACTION BY BLM.

#20010047453 BK 3823 PG 187
OFFICIAL RECORDS OF MOHAVE COUNTY
JOAN MC CALL, MOHAVE COUNTY RECORDER
08/06/2001 08:37A PAGE 1 OF 2
DON STEWART
RECORDING FEE 15.00

Ret.

Don Stewart
1837 W. Camino Ln
Springfield, MO 65810

For BLM Use Only

5 @ $5.00 = 25.00

ASM:

AZ-3850-1 (July 1992)

Telephone # ( )

CHECK ONE

☒ **AFFIDAVIT OF PERFORMANCE OF ANNUAL WORK**
Also fill in ITEMS 1 through 9 and the reverse side of this document.

☐ **NOTICE OF INTENTION TO HOLD**
I intend to hold the claim(s) /site(s) listed on the reverse side of this document for the calender year 19____. Also fill in ITEMS 1 through 4 and ITEM 9.

NOTICES OF INTENTION TO HOLD ARE FOR MILL SITES AND TUNNEL SITES OR FOR MINING CLAIMS WHEN ASSESSMENT WORK HAS NOT BEEN DONE, REGARDLESS OF WHETHER THE ANNUAL ASSESSMENT HAS BEEN SUSPENDED, DEFERRED, OR NOT YET ACCRUED. THE FILING OF A NOTICE OF INTENTION TO HOLD SHALL NOT RELIEVE THE OWNER OF COMPLYING WITH FEDERAL AND STATE LAWS PERTAINING TO THE PERFORMANCE OF ANNUAL ASSESSMENT WORK. NOTICES OF INTENTION TO HOLD FOR MILL SITES OR TUNNEL SITES NEED NOT BE COUNTY RECORDED. FOR MINING CLAIMS THE FORM FILED WITH BLM MUST BE IDENTICAL TO THE ONE THAT WAS OR WILL BE FILED WITH THE COUNTY.

Evidence of Annual Assessment Work or a Notice of Intention to Hold must be filed each calender year following the calender year in which the Claim/site was located.

ALL CLAIMS LISTED ON A SINGLE AFFIDAVIT MUST BE CONTIGUOUS.

1. State of Arizona, County of Mohave
2. I, (Name) Courtney McCurdy ss:
3. Reside at (Address) 3337-A S. Scenic Street
City Springfield, County _____, State MO, Zip 65807

being duly sworn, deposes and says that he/she is a citizen of the United States, more than eighteen years of age, that all of the facts set forth in this affidavit/notice, subject to the provisions and penalties of 18 USC 1001 pertaining to the filing of false, fictitous, or fraudulent statements with the United States, are true and correct according to the best of my knowledge, information and belief.

4. Owner's Name and Address (If not shown in items 1-3 above) CHECK HERE IF THIS IS A CHANGE OF ADDRESS ☐

5. That I am personally acquainted with the mining claim(s). The work and improvements were made by and at the expense of the owner(s) of said claim(s). Said contiguous group of claims, listed on the reverse side of this document, are situated in the Weaver Mining District, Mohave County, Arizona

6. That between the dates starting at 12 o'clock noon on September 1, ~~19~~ 2000 and ending at 12 o'clock noon on September 1, ~~19~~ 2001 at least $ 500.00 dollars worth of work and improvements were done and performed upon said claim(s) or upon one or more of a contiguous group of claims for the benefit of all, or wholly or partly outside of a contiguous group of claims for the benefit of all, not including the location work.

7. That the following persons were employed to perform the work and improvements described herein: Kent Dobbins, Don Stewart, Bill Chirgwin, and others.

8. That the work and improvements performed were: Grading existing roads and repairing the rain-washed areas. Removal of ore by hand, pick and shovel from claims for processing on specific gravity tables. Exploratory work.

9. Dated 7/23/01 X Signature CMcCurdy

SUBSCRIBED AND SWORN TO before me, a Notary Public, this 03 day of August, 19 2001

by Brenda E. Christian

Notary Public Brenda E. Christian

MY COMMISSION EXPIRES 1-4-04

"NOTARY SEAL"
Brenda E. Christian, Notary Public
Christian County, State of Missouri
My Commission Expires 1/4/2004

For BLM Use Only

RECEIVED
B.L.M. AZ STATE OFFICE
PHOENIX, ARIZONA
AUG 1002

ENTERED IN COMPUTER

This form is for the purpose of complying with the laws of the United States Department of the Interior, Bureau of Land Management and the State of Arizona pertaining to assessment work and/or a notice of intention to hold. 30 USC 28, 43 CFR 3833.2, ARS 27-208. Subject to Paperwork Reduction Act and Privacy Act statements available at the BLM AZ State Office. The form is not copyrighted. It may be reproduced without restriction.

If the claims/sites have consecutive BLM #'s and are in the same Township, Range and Section(s) they may be listed as follows:

SAMPLE 1-10 A MC 19640-49 Dkt/Pg # 1025/1-10 (or) RECORDING # 9106173-82 4N 20W 36

	CLAIM/SITE NAME	SERIAL NUMBER	Dkt/Pg or Recording # of ORIGINAL LOCATION NOTICE	TWN SHP	RNG	SEC(S)
1.	Tiger Bell #15	A MC 116269	DKT/Pg 673/21&22	26N	21W	24&25
2.	Tiger Bell #16	A MC 116270	DKT/Pg 673/23&24	26N	21W	24&25
3.	Tiger Bell #17	A MC 116271	DKT/Pg 673/25&26	26N	21W	24&25
4.	Tiger Bell #18	A MC 116272	DKT/Pg 673/27&28	26N	21W	24&25
5.	Tiger Bell #19	A MC 116273	DKT/Pg 673/29&30	26N	21W	24&25
6.		A MC				
7.		A MC				
8.		A MC				
9.		A MC				
10.		A MC				
11.		A MC				
12.		A MC				
13.		A MC				
14.		A MC				
15.		A MC				
16.		A MC				
17.		A MC				
18.		A MC				
19.		A MC				
20.		A MC				
21.		A MC				
22.		A MC				
23.		A MC				
24.		A MC				
25.		A MC				
26.		A MC				
27.		A MC				
28.		A MC				
29.		A MC				
30.		A MC				

FILE WITH: BUREAU OF LAND MANAGEMENT, 222 NORTH CENTRAL AVENUE, PHONEIX, AZ 85004-2203 and the respective county recorder, ON OR BEFORE DECEMBER 30th (NOT THE 31st), BLM REQUIRES A $5.00 NONREFUNDABLE SERVICE CHARGE FOR EACH MINING CLAIM, MILL SITE OR TUNNEL SITE, ANNUAL FILLINGS THAT ARE NOT ACCOMPANIED BY PROPER SERVICE CHARGES WILL BE RETURNED WITHOUT FURTHER ACTION BY BLM.

21

00104745 2 BK 3823 PG 185
OFFICIAL RECORDS OF MOHAVE COUNTY
JOAN MC CALL, MOHAVE COUNTY RECORDER
08/06/2001 08:37A PAGE 1 OF 2
DON STEWART
RECORDING FEE 15.00

Ret -

on Stewart
837 W. Camino Ln
pringfield, MO 65810

For BLM Use Only

10 @ $5.00 = 50.00

ASM.

AZ-3850-1 (July 1992)

Telephone # ( )

CHECK ONE

☒ **AFFIDAVIT OF PERFORMANCE OF ANNUAL WORK**
Also fill in ITEMS 1 through 9 and the reverse side of this document.

☐ **NOTICE OF INTENTION TO HOLD**
I intend to hold the claim(s) /site(s) listed on the reverse side of this document for the calender year 19____. Also fill in ITEMS 1 through 4 and ITEM 9.

NOTICES OF INTENTION TO HOLD ARE FOR MILL SITES AND TUNNEL SITES OR FOR MINING CLAIMS WHEN ASSESSMENT WORK HAS NOT BEEN DONE, REGARDLESS OF WHETHER THE ANNUAL ASSESSMENT HAS BEEN SUSPENDED, DEFERRED, OR NOT YET ACCRUED. THE FILING OF A NOTICE OF INTENTION TO HOLD SHALL NOT RELIEVE THE OWNER OF COMPLYING WITH FEDERAL AND STATE LAWS PERTAINING TO THE PERFORMANCE OF ANNUAL ASSESSMENT WORK. NOTICES OF INTENTION TO HOLD FOR MILL SITES OR TUNNEL SITES NEED NOT BE COUNTY RECORDED. FOR MINING CLAIMS THE FORM FILED WITH BLM MUST BE IDENTICAL TO THE ONE THAT WAS OR WILL BE FILED WITH THE COUNTY.

Evidence of Annual Assessment Work or a Notice of Intention to Hold must be filed each calender year following the calender year in which the Claim/site was located.

ALL CLAIMS LISTED ON A SINGLE AFFIDAVIT MUST BE CONTIGUOUS.

1. State of Arizona, County of Mohave ss:
2. I, (Name) Janet Eckman
3. Reside at (Address) 3337 S. Scenic
City Springfield, County ____, State MO, Zip 65807

being duly sworn, deposes and says that he/she is a citizen of the United States, more than eighteen years of age, that all of the facts set forth in this affidavit/notice, subject to the provisions and penalties of 18 USC 1001 pertaining to the filing of false, fictitous, or fraudulent statements with the United States, are true and correct according to the best of my knowledge, information and belief.

4. Owner's Name and Address (If not shown in Items 1-3 above) CHECK HERE IF THIS IS A CHANGE OF ADDRESS ☐

5. That I am personally acquainted with the mining claim(s). The work and improvements were made by and at the expense of the owner(s) of said claim(s). Said contiguous group of claims, listed on the reverse side of this document, are situated in the Weaver Mining District, Mohave County, Arizona

6. That between the dates starting at 12 o'clock noon on September 1, 2000 and ending at 12 o'clock noon on September 1, 2001 at least $ 1000.00 dollars worth of work and improvements were done and performed upon said claim(s) or upon one or more of a contiguous group of claims for the benefit of all, or wholly or partly outside of a contiguous group of claims for the benefit of all, not including the location work.

7. That the following persons were employed to perform the work and improvements described herein: Kent Dobbins, Don Stewart, Bill Chirgwin, and others.

8. That the work and improvements performed were: Grading existing roads and repairing the rain-washed areas. Removal of ore by hand, pick and shovel from claims for processing on specific gravity tables. Exploratory work.

9. Dated 7-23-01 Signature Janet Eckman

SUBSCRIBED AND SWORN TO before me, a Notary Public, this 23 day of July 19 2001

by Brenda F. Christian

Notary Public Brenda F. Christian

MY COMMISSION EXPIRES 1-4-04

"NOTARY SEAL"
Brenda F. Christian, Notary Public
Christian County, State of Missouri
My Commission Expires 1/4/2004

For BLM Use Only

RECEIVED
BLM AZ STATE OFFICE

ENTERED IN COMPUTER

This form is for the purpose of complying with the laws of the United States Department of the Interior, Bureau of Land Management and the State of Arizona pertaining to assessment work and/or a notice of intention to hold. 30 USC 28, 43 CFR 3833.2, ARS 27-208. Subject to Paperwork Reduction Act and Privacy Act statements available at the BLM AZ State Office. The form is not copyrighted. It may be reproduced without restriction.

If the claims/sites have consecutive BLM #'s and are in the same Township, Range and Section(s) they may be listed as follows:

SAMPLE 1-10 A MC 19640-49 Dkt/Pg # 1025/1-10 (or) RECORDING # 9106173-82 4N 20W 36

CLAIM/SITE NAME	SERIAL NUMBER	Dkt/Pg or Recording # of ORIGINAL LOCATION NOTICE!	TWN SHP	RNG	SEC(S)
1. Silver Bell #1	A MC 117947	DKT/Pg 673/963&964	26N	21W	23,24,25,26
2. Silver Bell #2	A MC 117948	DKT/Pg 673/965&966	26N	21W	23,24,25,26
3. Silver Bell #3	A MC 117949	DKT/Pg 673/967&968	26N	21W	23,24,25,26
4. Silver Bell #4	A MC 117950	DKT/Pg 673/969&970	26N	21W	23,24,25,26
5. Silver Bell #5	A MC 117951	DKT/Pg 673/971&972	26N	21W	23,24,25,26
6. Silver Bell #6	A MC 117952	DKT/Pg 673/973&974	26N	21W	23,24,25,26
7. Silver Bell #7	A MC 117953	DKT/Pg 673/975&976	26N	21W	23,24,25,26
8. Silver Bell #8	A MC 117954	DKT/Pg 673/977&978	26N	21W	23,24,25,26
9. Tiger Bell #9	A MC 116263	DKT/Pg 673/9&10	26N	21W	23,24,25,26
10. Tiger Bell #20	A MC 116274	DKT/Pg 673/31&32	26N	21W	24,25
11.	A MC		26N	21W	24,25
12.	A MC				
13.	A MC				
14.	A MC				
15.	A MC				
16.	A MC				
17.	A MC				
18.	A MC				
19.	A MC				
20.	A MC				
21.	A MC				
22.	A MC				
23.	A MC				
24.	A MC				
25.	A MC				
26.	A MC				
27.	A MC				
28.	A MC				
29.	A MC				
30.	A MC				

FILE WITH: BUREAU OF LAND MANAGEMENT, 222 NORTH CENTRAL AVENUE, PHONEIX, AZ 85004-2203 and the respective county recorder, ON OR BEFORE DECEMBER 30th (NOT THE 31st), BLM REQUIRES A $5.00 NONREFUNDABLE SERVICE CHARGE FOR EACH MINING CLAIM, MILL SITE OR TUNNEL SITE. ANNUAL FILLINGS THAT ARE NOT ACCOMPANIED BY PROPER SERVICE CHARGES WILL BE RETURNED WITHOUT FURTHER ACTION BY BLM.

21

0001047451 BK 3823 PG 183
OFFICIAL RECORDS OF MOHAVE COUNTY
JOAN MC CALL, MOHAVE COUNTY RECORDER
08/06/2001 08:36A PAGE 1 OF 2
DON STEWART
RECORDING FEE 15.00

Ret:

Don Stewart
837 W. Camino Ln
Springfield, MO 65810

For BLM Use Only

10@ 5.00 = 50.00

ASM

AZ-3850-1 (July 1992)

Telephone # ( )

CHECK ONE

☒ **AFFIDAVIT OF PERFORMANCE OF ANNUAL WORK**
Also fill in ITEMS 1 through 9 and the reverse side of this document.

☐ **NOTICE OF INTENTION TO HOLD**
I intend to hold the claim(s) /site(s) listed on the reverse side of this document for the calender year 19____. Also fill in ITEMS 1 through 4 and ITEM 9.

NOTICES OF INTENTION TO HOLD ARE FOR MILL SITES AND TUNNEL SITES OR FOR MINING CLAIMS WHEN ASSESSMENT WORK HAS NOT BEEN DONE, REGARDLESS OF WHETHER THE ANNUAL ASSESSMENT HAS BEEN SUSPENDED, DEFERRED, OR NOT YET ACCRUED. THE FILING OF A NOTICE OF INTENTION TO HOLD SHALL NOT RELIEVE THE OWNER OF COMPLYING WITH FEDERAL AND STATE LAWS PERTAINING TO THE PERFORMANCE OF ANNUAL ASSESSMENT WORK. NOTICES OF INTENTION TO HOLD FOR MILL SITES OR TUNNEL SITES NEED NOT BE COUNTY RECORDED. FOR MINING CLAIMS THE FORM FILED WITH BLM MUST BE IDENTICAL TO THE ONE THAT WAS OR WILL BE FILED WITH THE COUNTY.

Evidence of Annual Assessment Work or a Notice of Intention to Hold must be filed each calender year following the calender year in which the Claim/site was located.

ALL CLAIMS LISTED ON A SINGLE AFFIDAVIT MUST BE CONTIGUOUS.

1. State of Arizona, County of Mohave ss:
2. I, (Name) Kenny Stewart
3. Reside at (Address) 177 U.S. Highway 1, PMB 302
City Tequesta, County ____, State FL, Zip 33469

being duly sworn, deposes and says that he/she is a citizen of the United States, more than eighteen years of age, that all of the facts set forth in this affidavit/notice, subject to the provisions and penalties of 18 USC 1001 pertaining to the filing of false, fictitous, or fraudulent statements with the United States, are true and correct according to the best of my knowledge, information and belief.

4. Owner's Name and Address (If not shown in items 1-3 above) CHECK HERE IF THIS IS A CHANGE OF ADDRESS ☐

5. That I am personally acquainted with the mining claim(s). The work and improvements were made by and at the expense of the owner(s) of said claim(s). Said contiguous group of claims, listed on the reverse side of this document, are situated in the Weaver Mining District, Mohave County, Arizona

6. That between the dates starting at 12 o'clock noon on September 1, 19 2000 and ending at 12 o'clock noon on September 1, 19 2001 at least $ 1000.00 dollars worth of work and improvements were done and performed upon said claim(s) or upon one or more of a contiguous group of claims for the benefit of all, or wholly or partly outside of a contiguous group of claims for the benefit of all, not including the location work.

7. That the following persons were employed to perform the work and improvements described herein: Kent Dobbins, Don Stewart, Bill Chirgwin, and others.

8. That the work and improvements performed were: Grading existing roads and repairing the rain-washed areas. Removal of ore by hand, pick, and shovel from claims for processing on specific gravity tables. Exploratory work.

9. Dated 7-25-01, Signature ____

SUBSCRIBED AND SWORN TO before me, a Notary Public, this 25th day of July, 2001

by Brenda F. Christian

Notary Public ____

MY COMMISSION EXPIRES 1-4-04

"NOTARY SEAL" Brenda F. Christian, Notary Public, Christian County, State of Missouri, My Commission Expires 1/4/2004

This form is for the purpose of complying with the laws of the United States Department of the Interior, Bureau of Land Management and the State of Arizona pertaining to assessment work and/or a notice of intention to hold. 30 USC 28, 43 CFR 3833.2 and ARS 27-208. Subject to Paperwork Reduction Act and Privacy Act statements available at the BLM AZ State Office. The form is not copyrighted. It may be reproduced without restriction.

For BLM Use Only

RECEIVED
B.L.M. AZ STATE OFFICE

ENTERED IN COMPUTER

If the claims/sites have consecutive BLM #'s and are in the same Township, Range and Section(s) they may be listed as follows:

SAMPLE 1-10 A MC 19640-49 Dkt/Pg # 1025/1-10 (or) RECORDING # 9106173-82 4N 20W 36

CLAIM/SITE NAME	SERIAL NUMBER	Dkt/Pg or Recording # of ORIGINAL LOCATION NOTICE!	TWN SHP	RNG	SEC(S)
1. Blue Bell #9	A MC 116243	DKT/Pg 672/969&970	26N	20W	19&30
2. Blue Bell #12	A MC 116246	DKT/Pg 672/975&976	26N	20W	19&30
3. Blue Bell #13	A MC 116247	DKT/Pg 672/977&978	26N	20W	19&30
4. Blue Bell #14	A MC 116248	DKT/Pg 672/979&980	26N	20W	19&30
5. Blue Bell #15	A MC 116249	DKT/Pg 672/981&982	26N	20W	19&30
6. Blue Bell #16	A MC 116250	DKT/Pg 672/983&984	26N	20W	19&30
7. Blue Bell #17	A MC 116251	DKT/Pg 672/985&986	26N	20W	19&30
8. Blue Bell #18	A MC 116252	DKT/Pg 672/987&988	26N	20W	19&30
9. Blue Bell #19	A MC 116253	DKT/Pg 672/989&990	26N	20W	19&30
10. Blue Bell #20	A MC 116254	DKT/Pg 672/991&992	26N	20W	19&30
11.	A MC				
12.	A MC				
13.	A MC				
14.	A MC				
15.	A MC				
16.	A MC				
17.	A MC				
18.	A MC				
19.	A MC				
20.	A MC				
21.	A MC				
22.	A MC				
23.	A MC				
24.	A MC				
25.	A MC				
26.	A MC				
27.	A MC				
28.	A MC				
29.	A MC				
30.	A MC				

FILE WITH: BUREAU OF LAND MANAGEMENT, 222 NORTH CENTRAL AVENUE, PHONEIX, AZ 85004-2203 and the respective county recorder, ON OR BEFORE DECEMBER 30th (NOT THE 31st), BLM REQUIRES A $5.00 NONREFUNDABLE SERVICE CHARGE FOR EACH MINING CLAIM, MILL SITE OR TUNNEL SITE. ANNUAL FILLINGS THAT ARE NOT ACCOMPANIED BY PROPER SERVICE CHARGES WILL BE RETURNED WITHOUT FURTHER ACTION BY BLM.

01047450 BK 3823 PG 181
OFFICIAL RECORDS OF MOHAVE COUNTY
JOAN MC CALL, MOHAVE COUNTY RECORDER
08/06/2001 08:36A PAGE 1 OF 2
DON STEWART
RECORDING FEE 15.00

Ret.

Don Stewart
1837 W. Camino Ln
Springfield, MO 65810

For BLM Use Only

6 @ 5.00 = 30.00

ASM

AZ-3850-1 (July 1992)

Telephone # (417) 883-1306

CHECK ONE

☒ **AFFIDAVIT OF PERFORMANCE OF ANNUAL WORK**
Also fill in ITEMS 1 through 9 and the reverse side of this document.

☐ **NOTICE OF INTENTION TO HOLD**
I intend to hold the claim(s) /site(s) listed on the reverse side of this document for the calender year 19____. Also fill in ITEMS 1 through 4 and ITEM 9.

NOTICES OF INTENTION TO HOLD ARE FOR MILL SITES AND TUNNEL SITES OR FOR MINING CLAIMS WHEN ASSESSMENT WORK HAS NOT BEEN DONE, REGARDLESS OF WHETHER THE ANNUAL ASSESSMENT HAS BEEN SUSPENDED, DEFERRED, OR NOT YET ACCRUED. THE FILING OF A NOTICE OF INTENTION TO HOLD SHALL NOT RELIEVE THE OWNER OF COMPLYING WITH FEDERAL AND STATE LAWS PERTAINING TO THE PERFORMANCE OF ANNUAL ASSESSMENT WORK. NOTICES OF INTENTION TO HOLD FOR MILL SITES OR TUNNEL SITES NEED NOT BE COUNTY RECORDED. FOR MINING CLAIMS THE FORM FILED WITH BLM MUST BE IDENTICAL TO THE ONE THAT WAS OR WILL BE FILED WITH THE COUNTY.

Evidence of Annual Assessment Work or a Notice of Intention to Hold must be filed each calender year following the calender year in which the Claim/site was located.

ALL CLAIMS LISTED ON A SINGLE AFFIDAVIT MUST BE CONTIGUOUS.

1. State of Arizona, County of Mohave ss:
2. I, (Name) Donald Stewart
3. Reside at (Address) 1837 W. Camino Lane
City Springfield, County _____, State MO, Zip 65810

being duly sworn, deposes and says that he/she is a citizen of the United States, more than eighteen years of age, that all of the facts set forth in this affidavit/notice, subject to the provisions and penalties of 18 USC 1001 pertaining to the filing of false, fictitous, or fraudulent statements with the United States, are true and correct according to the best of my knowledge, information and belief.

4. Owner's Name and Address (If not shown in items 1-3 above) CHECK HERE IF THIS IS A CHANGE OF ADDRESS ☐

5. That I am personally acquainted with the mining claim(s). The work and improvements were made by and at the expense of the owner(s) of said claim(s). Said contiguous group of claims, listed on the reverse side of this document, are situated in the Weaver Mining District, Mohave County, Arizona

6. That between the dates starting at 12 o'clock noon on September 1, ~~19~~ 2000 and ending at 12 o'clock noon on September 1, ~~19~~ 2001 at least $ 600.00 dollars worth of work and improvements were done and performed upon said claim(s) or upon one or more of a contiguous group of claims for the benefit of all, or wholly or partly outside of a contiguous group of claims for the benefit of all, not including the location work.

7. That the following persons were employed to perform the work and improvements described herein: Kent Dobbins, Don Stewart, Bill Chirgwin, and others.

8. That the work and improvements performed were: Grading existing roads and repairing the rain-washed areas. Removal of ore by hand, pick, and shovel from claims for processing on specific gravity tables. Exploratory work.

9. Dated 7-25-01 Signature Donald Stewart

SUBSCRIBED AND SWORN TO before me, a Notary Public, this 25 day of July 2001

Notary Public Brenda F. Christian

MY COMMISSION EXPIRES 1-4-04

" NOTARY SEAL "
Brenda F. Christian, Notary Public
Christian County, State of Missouri
My Commission Expires 1/4/2004

For BLM Use Only

This form is for the purpose of complying with the laws of the United States Department of the Interior, Bureau of Land Management and the State of Arizona pertaining to assessment work and/or a notice of intention to hold. 30 USC 28, 43 CFR 3833.2; ARS 27-208. Subject to Paperwork Reduction Act and Privacy Act statements available at the BLM AZ State Office. The form is not copyrighted. It may be reproduced without restriction.

RECEIVED
BLM AZ STATE OFFICE

ENTERED IN COMPUTER

If the claims/sites have consecutive BLM #'s and are in the same Township, Range and Section(s) they may be listed as follows:

SAMPLE 1-10 A MC 19640-49 Dkt/Pg # 1025/1-10 (or) RECORDING # 9106173-82 4N 20W 36

CLAIM/SITE NAME	SERIAL NUMBER	Dkt/Pg or Recording # of ORIGINAL LOCATION NOTICE!	TWN SHP	RNG	SEC(S)
1. Jumpin Jack #1	A MC 107667	DKT/Pg 643/955&956	26N	20&21W	25,30,31
2. Jumpin Jack #2	A MC 107668	DKT/Pg 643/957&958	26N	20&21W	25,30,31
3. Jumpin Jack #3	A MC 107669	DKT/Pg 643/959&960	26N	20&21W	25,30,31
4. Jumpin Jack #5	A MC 107671	DKT/Pg 644/100&101	26N	20&21W	25,30,31
5. Jumpin Jack #6	A MC 107672	DKT/Pg 644/102&103	26N	20&21W	25,30,31
6. Jumpin Jack #7	A MC 107673	DKT/Pg 644/104&105	26N	20&21W	30
7.	A MC				
8.	A MC				
9.	A MC				
10.	A MC				
11.	A MC				
12.	A MC				
13.	A MC				
14.	A MC				
15.	A MC				
16.	A MC				
17.	A MC				
18.	A MC				
19.	A MC				
20.	A MC				
21.	A MC				
22.	A MC				
23.	A MC				
24.	A MC				
25.	A MC				
26.	A MC				
27.	A MC				
28.	A MC				
29.	A MC				
30.	A MC				

FILE WITH: BUREAU OF LAND MANAGEMENT, 222 NORTH CENTRAL AVENUE, PHONEIX, AZ 85004-2203 and the respective county recorder, ON OR BEFORE DECEMBER 30th (NOT THE 31st), BLM REQUIRES A $5.00 NONREFUNDABLE SERVICE CHARGE FOR EACH MINING CLAIM, MILL SITE OR TUNNEL SITE, ANNUAL FILLINGS THAT ARE NOT ACCOMPANIED BY PROPER SERVICE CHARGES WILL BE RETURNED WITHOUT FURTHER ACTION BY BLM.

00104744 9 BK 3823 PG 179
OFFICIAL RECORDS OF MOHAVE COUNTY
JOAN MC CALL, MOHAVE COUNTY RECORDER
08/06/2001 08:35A PAGE 1 OF 2
DON STEWART
RECORDING FEE 15.00

Ret

Don Stewart
1837 W. Camino Ln
Springfield, MO 65810

For BLM Use Only

5@ 5.00 =25.00

Asn-

AZ-3850-1 (July 1992)

Telephone # ( )

CHECK ONE

☒ **AFFIDAVIT OF PERFORMANCE OF ANNUAL WORK**
Also fill in ITEMS 1 through 9 and the reverse side of this document.

☐ **NOTICE OF INTENTION TO HOLD**
I intend to hold the claim(s) /site(s) listed on the reverse side of this document for the calender year 19____. Also fill in ITEMS 1 through 4 and ITEM 9.

NOTICES OF INTENTION TO HOLD ARE FOR MILL SITES AND TUNNEL SITES OR FOR MINING CLAIMS WHEN ASSESSMENT WORK HAS NOT BEEN DONE, REGARDLESS OF WHETHER THE ANNUAL ASSESSMENT HAS BEEN SUSPENDED, DEFERRED, OR NOT YET ACCRUED. THE FILING OF A NOTICE OF INTENTION TO HOLD SHALL NOT RELIEVE THE OWNER OF COMPLYING WITH FEDERAL AND STATE LAWS PERTAINING TO THE PERFORMANCE OF ANNUAL ASSESSMENT WORK. NOTICES OF INTENTION TO HOLD FOR MILL SITES OR TUNNEL SITES NEED NOT BE COUNTY RECORDED. FOR MINING CLAIMS THE FORM FILED WITH BLM MUST BE IDENTICAL TO THE ONE THAT WAS OR WILL BE FILED WITH THE COUNTY.

Evidence of Annual Assessment Work or a Notice of Intention to Hold must be filed each calender year following the calender year in which the Claim/site was located.

ALL CLAIMS LISTED ON A SINGLE AFFIDAVIT MUST BE CONTIGUOUS.

1. State of Arizona, County of Mohave ss:
2. I, (Name) J. Donald Stewart
3. Reside at (Address) 1645 W. Camino Lane, Apt. 711
City Springfield, County _____, State MO, Zip 65807

being duly sworn, deposes and says that he/she is a citizen of the United States, more than eighteen years of age, that all of the facts set forth in this affidavit/notice, subject to the provisions and penalties of 18 USC 1001 pertaining to the filing of false, fictitous, or fraudulent statements with the United States, are true and correct according to the best of my knowledge, information and belief.

4. Owner's Name and Address (If not shown in items 1-3 above) CHECK HERE IF THIS IS A CHANGE OF ADDRESS ☐

5. That I am personally acquainted with the mining claim(s). The work and improvements were made by and at the expense of the owner(s) of said claim(s). Said contiguous group of claims, listed on the reverse side of this document, are situated in the Weaver Mining District, Mohave County, Arizona

6. That between the dates starting at 12 o'clock noon on September 1, 2000 and ending at 12 o'clock noon on September 1, 2001 at least $ 500.00 dollars worth of work and improvements were done and performed upon said claim(s) or upon one or more of a contiguous group of claims for the benefit of all, or wholly or partly outside of a contiguous group of claims for the benefit of all, not including the location work.

7. That the following persons were employed to perform the work and improvements described herein: Kent Dobbins, Don Stewart, Bill Chirgwin, and others.

8. That the work and improvements performed were: Grading existing roads and repairing the rain-washed areas. Removal of ore by hand, pick, and shovel from claims for processing on specific gravity tables. Exploratory work.

9. Dated 7-25-01 Signature J. Donald Stewart

SUBSCRIBED AND SWORN TO before me, a Notary Public, this 25th day of July 2001

by Brenda Christian

Notary Public Brenda Christian

MY COMMISSION EXPIRES 1-4-04

Brenda F. Christian, Notary Public
Christian County, State of Missouri
My Commission Expires 1/4/2004

This form is for the purpose of complying with the laws of the United States Department of the Interior, Bureau of Land Management and the State of Arizona pertaining to assessment work and/or a notice of intention to hold. 30 USC 28, 43 CFR 3833.2, ARS 27-208. Subject to Paperwork Reduction Act and Privacy Act statements available at the BLM AZ State Office. The form is not copyrighted. It may be reproduced without restriction.

For BLM Use Only

RECEIVED
BLM AZ STATE OFFICE

8/9/01

ENTERED INTO COMPUTER

If the claims/sites have consecutive BLM #'s and are in the same Township, Range and Section(s) they may be listed as follows:

SAMPLE 1-10 A MC 19640-49 Dkt/Pg # 1025/1-10 (or) RECORDING # 9106173-82 4N 20W 36

CLAIM/SITE NAME	SERIAL NUMBER	Dkt/Pg or Recording # of ORIGINAL LOCATION NOTICE!	TWN SHP	RNG	SEC(S)
1. Tiger Bell #21	A MC 116275	DKT/Pg 673/33&34	26N	21W	19&24
2. Tiger Bell #22	A MC 116276	DKT/Pg 673/35&36	26N	21W	19&24
3. Tiger Bell #23	A MC 116277	DKT/Pg 673/37&38	26N	21W	19&24
4. Tiger Bell #24	A MC 116278	DKT/Pg 673/39&40	26N	21W	19&24
5. Tiger Bell #25	A MC 116279	DKT/Pg 673/41&42	26N	21W	19&24
6.	A MC				
7.	A MC				
8.	A MC				
9.	A MC				
10.	A MC				
11.	A MC				
12.	A MC				
13.	A MC				
14.	A MC				
15.	A MC				
16.	A MC				
17.	A MC				
18.	A MC				
19.	A MC				
20.	A MC				
21.	A MC				
22.	A MC				
23.	A MC				
24.	A MC				
25.	A MC				
26.	A MC				
27.	A MC				
28.	A MC				
29.	A MC				
30.	A MC				

FILE WITH: BUREAU OF LAND MANAGEMENT, 222 NORTH CENTRAL AVENUE, PHONEIX, AZ 85004-2203 and the respective county recorder, ON OR BEFORE DECEMBER 30th (NOT THE 31st), BLM REQUIRES A $5.00 NONREFUNDABLE SERVICE CHARGE FOR EACH MINING CLAIM, MILL SITE OR TUNNEL SITE. ANNUAL FILLINGS THAT ARE NOT ACCOMPANIED BY PROPER SERVICE CHARGES WILL BE RETURNED WITHOUT FURTHER ACTION BY BLM.

United States Department of the Interior
Bureau of Land Management
BUSINESS & SUPPORT SVCS DIV
222 N CENTRAL AVE
PHOENIX, AZ 85004 -2203
Phone: (602) 417-9200

Receipt	
No:	350923

Transaction #: 369052
Date of Transaction: 08/06/2001

CUSTOMER:	DONALD L STEWART 1837 W CAMINO LN SPRINGFIELD,MO 65810

LINE #	QTY	COMMODITY / SUBJECT / ACTION / PRODUCT	REMARKS	UNIT PRICE	TOTAL
1	1.00	LOCATABLE MINERALS / MINING CLAIMS-NOT NEW-UNADJUD,ONE AUTH NO. ONLY / MINING CLAIM MONEY RECEIVED (455)	WAIVER & POL 2001 (46)	- n/a -	$230.00
				TOTAL:	$230.00

PAYMENT INFORMATION

1	AMOUNT:	$230.00	POSTMARKED:	N/A
	TYPE:	CREDIT CARD	RECEIVED:	08/06/2001
	NAME:	STEWART, DONALD L 1837 W CAMINO LN SPRINGFIELD MO 65810		
	CARD NO:	XXXXXXXXXXXX5372	AUTH CODE:	006962
	NAME ON CARD:	STEWART/DONALD L		
	EXPIRES:	07/31/2004		
	SIGNATURE:			

REMARKS

CASE SERIAL NUMBER INFORMATION

TRNS #	LINE #	CASES
369052	1	AMC117947/$230.00

This receipt was generated by the automated BLM Collections and Billings System and is a paper representation of a portion of the official electronic record contained therein.

172

ptember 1996)

DEPARTMENT OF THE INTERIOR
BUREAU OF LAND MANAGEMENT

1162555
117939

FORM APPROVED
OMB NO. 1004-0114
Expires September 30, 1999

MAINTENANCE FEE PAYMENT WAIVER CERTIFICATION

small miner waiver is filed to hold the claims/sites listed below for the assessment year beginning at noon on he first September 1 following the ial filing of this form with BLM.

e undersigned owner(s) of the mining claims/sites listed below hereby certify under penalty of 18 U.S.C. 1001 and 43 U.S.C. 1212 that:

Ve control, or will control, ten or fewer mining claims/sites located and maintained on Federal land in the United States of America on the August 31 t is one day before the beginning of the assessment year indicated in line one above.

We have/will performed/perform assessment work upon the claims listed below for the current assessment year as of the August 31 indicated in line ee above. This work meets the requirements of the General Mining Law of 1872, *as amended;* the Act of August 10, 1993; and the regulations at 43 FR 3833 and 3850. Such work will be described on our affidavit of labor. Listing a site on this form constitutes a filing of a Notice of Intention to Hold that site. Enclose a $5.00 per site service charge (recording fee) for each site listed. YEAR BEGINNING AT NOON ON SEPT 1, 2001 AND ENDING AT NOON ON SEPT 1, 2002 THE UNDERSIGNED AND ALL RELATED PARTIES OWNED TEN OR

Please check this box if the following statement applies to you:
I/We relinquish my/our claims and/or sites not listed below. FEWER MINING CLAIMS, MILL OR TUNNEL SITES LOCATED AND MAINTAINED ON FEDERAL LAND IN THE UNITED STATES OF AMERICA ON SEPT 01, 2001

e mining claims and sites for which the above waiver from payment of the maintenance fees is made are:

	CLAIM NAME	BLM RECORDATION SERIAL NUMBER
1.	Silver Bell #1	117947
2.	Silver Bell #2	117948
3.	Silver Bell #3	117949
4.	Silver Bell #4	117950
5.	Silver Bell #5	117951
6.	Silver Bell #6	117952
7.	Silver Bell #7	117953
8.	Silver Bell #8	117954
9.	Tiger Bell #9	116263
10.	Tiger Bell #20	116274

owner(s) of the above mining claims and sites are filing for this waiver.

We understand and acknowledge that pursuant to 43 U.S.C. 1212 and 18 U.S.C. 1001, the filing of a false, fictitious, or fraudulent document with the ureau of Land Management may result in a fine of up to $10,000, a prison term not to exceed five years, or both.

Janet Eckman
(Owner's Name - Please Print)

X Janet Eckman
(Owner's Signature)

3337 S. Scenic
(Street or P.O. Box)

Springfield
(City)

Missouri
(State)

65807
(Zip Code)

(Owner's Name - Please Print)

(Owner's Signature)

(Street or P.O. Box)

(City)

(State)

(Zip Code)

(Owner's Name - Please Print)

(Owner's Signature)

(Street or P.O. Box)

(City)

(State)

(Zip Code)

(Owner's Name - Please Print)

ENTERED IN COMPUTER
10/19/01 MH
(Owner's Signature)

(Street or P.O. Box)

(City)

(State)

(Zip Code)

(Owner's Name - Please Print)	(Owner's Signature)		
(Street or P.O. Box)	(City)	(State)	(Zip Code
(Owner's Name - Please Print)	(Owner's Signature)		
(Street or P.O. Box)	(City)	(State)	(Zip Code
(Owner's Name - Please Print)	(Owner's Signature)		
(Street or P.O. Box)	(City)	(State)	(Zip Code
(Owner's Name - Please Print)	(Owner's Signature)		
(Street or P.O. Box)	(City)	(State)	(Zip Code

INSTRUCTIONS

1. This certification of waiver from payment of maintenance fees is made under the regulations at 43 CFR 3833 and 3850.
2. This waiver must be filed in advance of the assessment year for which a waiver is sought, but in no event be filed later than the August 31st preceding the assessment year for which the waiver is sought.
3. You must still record your affidavit of assessment work for claims listed and/or Notices of Intention to Hold for any sites listed with the BLM by each December 30th, and the local recording office under State law, as in the past.
4. A $5.00 service charge (recording fee) is required for all sites listed, otherwise a separate notice of intent to hold must be filed by December 30.
5. This waiver must be filed in the BLM State Office where the mining claims are recorded.
6. If the claims and sites are located in more than one State, a separate waiver form must be filed in each State in which they are held. The total number of claims and sites listed on separate waiver forms cannot exceed ten.
7. All claim names and Bureau of Land Management (BLM) serial numbers must be listed for all mining claims and sites for which a waiver is sought.
8. All owners and their addresses must be listed.
9. This waiver form must be signed by all of the owners or their designa agent. If an agent is designated, a statement appointing the agent, signed by of the owners, must be submitted with this certification, if a designation agent is not currently on file with the BLM State office where your claims sites are recorded.
10. Mining claims and sites held by a husband and wife, either jointly individually, or their children under the age of discretion, shall be coun towards the 10 claim limit. Mining claims and sites held in co-ownership, by an association of locators, by a partnership, or by a corporation shall counted towards the 10 claim limit for claimants that have an interest in th entities.
11. Failure to pay the maintenance fee or meet the requirements for waiver fr payment of the maintenance fee by any August 31st deadline for the follow assessment year shall cause the mining claims and sites to be declared null a void.

NOTICE/BURDEN HOURS STATEMENT

The Privacy Act of 1974 and the regulation in 43 CFR 2.48(d) provide that you be furnished the following information in connection with the information required by this certification of exemption from rental fees form.

AUTHORITY: 30 U.S.C. 28-28k; 43 U.S.C. 1201, 1740, and 1744; 43 CFR 3833 and 3850.

PRINCIPLE PURPOSE: This information is to be used to verify that the owner(s) of a mining claim has complied with the Act of August 10, 1993 (107 Stat. 312), and is entitled to perform assessment work in lieu of paying the maintenance fee for the mining claims listed on this form.

ROUTINE USE: (1) Adjudication of the claimant(s) certification of waiver from paying the maintenance fee otherwise required by the Act of August 10, 1993 (107 Stat. 312). (2) Disclosure may be made to appropriate Federal agencies when location is made within the agency's geographic area of responsibility. (3) Information from the record and/or the record will be transferred to the appropriate Federal, State, or local agency, or a member of the public in response to a specific request for pertinent information. (4) Information may also be provided to the Department of Justice or in a proceeding before a court or adjudicative body; or to Federal, State, local or foreign agencies when needed for enforcement of civil or criminal codes or applicable regulations concerning title rights upon the public land.

EFFECT OF NOT PROVIDING INFORMATION: Disclosure of this information is required by the Act of August 10, 1993 (107 Stat. 312) and 43 CFR 3833 for those ow..er(s) wishing to take the small miners waiver allowed under 43 CFR 3833 and 3850. Failure to supply the information required in this form to support the owner(s) certification of waiver from payment of the otherwise required maintenance fees will result in the waiver being disallowed and the mining claims declared null and void by the Bure[redacted] Land Management (BLM).

The Paperwork Reduction Act of 1980 (44 U.S.C. 3501, et seq.) requires us to t you that:

This information is being collected to allow the BLM to determine if you qual for a waiver from the payment of $100 per mining claim maintenance f established by the Act of August 10, 1993 (107 Stat. 312) and the implementi regulations at 43 CFR 3833 and 3850. A response to this request is required accordance with the statute (107 Stat. 312) to retain your benefit.

Public reporting burden for this form is estimated to average 8 minutes p response, including time to review instructions, gathering and maintaining data, a completing and reviewing the form. Direct comments regarding this burd estimate, or any other aspect of this form, to the Department of the Interior, Bure of Land Management, Information Collection Clearance Officer (DW-101) Den Federal Center, Building 40, P.O. Box 25047, Denver, CO 80225-0047 and t Office of Management and Budget, Paperwork Reduction Project (1004-011 Washington, D.C. 20503.

BLM would like you to know that you do not have to respond to this, or any oth Federal agency-sponsored information collection unless it displays a currently val OMB control number.

FOR OFFICIAL USE ONLY

RECEIVED
BLM STATE OFFICE
P 1:53

ptember 1996)

DEPARTMENT OF THE INTERIOR
BUREAU OF LAND MANAGEMENT

FORM APPROVED
OMB NO. 1004-0114
Expires September 30, 1999

316

MAINTENANCE FEE PAYMENT WAIVER CERTIFICATION

; small miner waiver is filed to hold the claims/sites listed below for the assessment year beginning at noon on the first September 1 following the cial filing of this form with BLM.

undersigned owner(s) of the mining claims/sites listed below hereby certify under penalty of 18 U.S.C. 1001 and 43 U.S.C. 1212 that:

e control, or will control, ten or fewer mining claims/sites located and maintained on Federal land in the United States of America on the August 31 is one day before the beginning of the assessment year indicated in line one above.

'e have/will performed/perform assessment work upon the claims listed below for the current assessment year as of the August 31 indicated in line ee above. This work meets the requirements of the General Mining Law of 1872, *as amended;* the Act of August 10, 1993; and the regulations at 43 R 3833 and 3850. Such work will be described on our affidavit of labor. Listing a site on this form constitutes a filing of a Notice of Intention to Hold that site. I enclose a $5.00 per site service charge (recording fee) for each site listed.

Please check this box if the following statement applies to you.
I/We relinquish my/our claims and/or sites not listed below.

PAGE 3 OF 4
BK 3570 PG 788 FEE#2000045575

: mining claims and sites for which the above waiver from payment of the maintenance fees is made are:

CLAIM NAME	BLM RECORDATION SERIAL NUMBER
Tiger Bell #21	116275
Tiger Bell #22	116276
Tiger Bell #23	116277
Tiger Bell #24	116278
Tiger Bell #25	116279

ll owner(s) of the above mining claims and sites are filing for this waiver.

We understand and acknowledge that pursuant to 43 U.S.C. 1212 and 18 U.S.C. 1001, the filing of a false, fictitious, or fraudulent document with the ureau of Land Management may result in a fine of up to $10,000, a prison term not to exceed five years, or both.

J. Donald Stewart
(Owner's Name - Please Print)

X _____
(Owner's Signature)

1645 W. Walnut Lawn Apt. 711
(Street or P.O. Box)

Springfield (City) Missouri (State) 65807 (Zip Code)

_____
(Owner's Name - Please Print)

_____
(Owner's Signature)

_____
(Street or P.O. Box)

_____ (City) _____ (State) _____ (Zip Code)

PHOENIX, ARIZONA

2000 AUG 21 P 1:05

_____
(Owner's Name - Please Print)

_____
(Owner's Signature)

BLM AZ STATE OFFICE
RECEIVED

_____
(Street or P.O. Box)

_____ (City) _____ (State) _____ (Zip Code)

_____
(Owner's Name - Please Print)

_____
(Owner's Signature)

_____
(Street or P.O. Box)

_____ (City) _____ (State) _____ (Zip Code)

20000045577 BK 3570 PG 794
OFFICIAL RECORDS OF MOHAVE COUNTY
HELEN MC CALL, MOHAVE COUNTY RECORDER
08/21/2000 08:08A PAGE 1 OF 4
DON STEWART
RECORDING FEE 15.00

117939
116255
116235
107667

AZ-3850-1 (July 1992)

Return Document to:

Anna Stewart
1837 W. CAMINO Ln
Springfield, MO 65810

Telephone # ( )

For BLM Use Only

10 Claims
$20
$8.00 total

CHECK ONE

☒ **AFFIDAVIT OF PERFORMANCE OF ANNUAL WORK**
Also fill in ITEMS 1 through 9 and the reverse side of this document.

☐ **NOTICE OF INTENTION TO HOLD**
I intend to hold the claim(s) /site(s) listed on the reverse side of this document for the calender year 19____. Also fill in ITEMS 1 through 4 and ITEM 9.

NOTICES OF INTENTION TO HOLD ARE FOR MILL SITES AND TUNNEL SITES OR FOR MINING CLAIMS WHEN ASSESSMENT WORK HAS NOT BEEN DONE, REGARDLESS OF WHETHER THE ANNUAL ASSESSMENT HAS BEEN SUSPENDED, DEFERRED, OR NOT YET ACCRUED. THE FILING OF A NOTICE OF INTENTION TO HOLD SHALL NOT RELIEVE THE OWNER OF COMPLYING WITH FEDERAL AND STATE LAWS PERTAINING TO THE PERFORMANCE OF ANNUAL ASSESSMENT WORK. NOTICES OF INTENTION TO HOLD FOR MILL SITES OR TUNNEL SITES NEED NOT BE COUNTY RECORDED. FOR MINING CLAIMS THE FORM FILED WITH BLM MUST BE IDENTICAL TO THE ONE THAT WAS OR WILL BE FILED WITH THE COUNTY.

Evidence of Annual Assessment Work or a Notice of Intention to Hold must be filed each calender year following the calender year in which the Claim/site was located.

ALL CLAIMS LISTED ON A SINGLE AFFIDAVIT MUST BE CONTIGUOUS.

1. State of Arizona, County of Mohave
2. I, (Name) Anna Stewart ss:
3. Reside at (Address) 1645 W. Walnut Lawn Apt #108
City Springfield, County Greene, State MO, Zip 65807

being duly sworn, deposes and says that he/she is a citizen of the United States, more than eighteen years of age, that all of the facts set forth in this affidavit/notice, subject to the provisions and penalties of 18 USC 1001 pertaining to the filing of false, fictitous, or fraudulent statements with the United States, are true and correct according to the best of my knowledge, information and belief.

4. Owner's Name and Address (If not shown in items 1-3 above) CHECK HERE IF THIS IS A CHANGE OF ADDRESS ☒ Done

5. That I am personally acquainted with the mining claim(s). The work and improvements were made by and at the expense of the owner(s) of said claim(s). Said contiguous group of claims, **listed on the reverse side of this document**, are situated in the Weaver Mining District, Mohave County, Arizona

6. That between the dates starting at 12 o'clock noon on September 1, 19 99 and ending at 12 o'clock noon on September 1, X19 2000 at least $ 1000.00 dollars worth of work and improvements were done and performed upon said claim(s) or upon one or more of a contiguous group of claims for the benefit of all, or wholly or partly outside of a contiguous group of claims for the benefit of all, not including the location work.

7. That the following persons were employed to perform the work and improvements described herein: Kent Dobbins and others.

8. That the work and improvements performed were: Mined out some ore for sampling the grind. Lots of manual pick and shovel work. Removed ore & hauled out in barrels for processing. Removed ore for processing in mill & run across concentrating tables. Graded the roads & filled in washed out roads.

9. Dated 8-14-00, Signature [signature]

SUBSCRIBED AND SWORN TO before me, a Notary Public, this 14 day of August 2000

by Deborah Stowe

Notary Public Denise M Silvey

MY COMMISSION EXPIRES 2/17/01

This form is for the purpose of complying with the laws of the United States Department of the Interior, Bureau of Land Management and the State of Arizona pertaining to assessment work and/or a notice of intention to hold. 30 USC 28, 43 CFR 3833.2, ARS 27-208. Subject to Paperwork Reduction Act and Privacy Act statements available at the BLM AZ State Office. The form is not copyrighted. It may be reproduced without restriction.

For BLM Use Only

ENTERED IN COMPUTER
8.22-00

10/16/00 13

If the claims/sites have consecutive BLM #'s and are in the same Township, Range and Section(s) they may be listed as follows:

SAMPLE 1-10 A MC 19640-49 Dkt/Pg # 1025/1-10 (or) RECORDING # 9106173-82 4N 20W 36

CLAIM/SITE NAME	SERIAL NUMBER	Dkt/Pg or Recording # of ORIGINAL LOCATION NOTICE!	TWN SHP	RNG	SEC(S)
1. Gold Bell #1	A MC 117907	DKT/Pg 674/2&3	26N	20W	26&35
2. Gold Bell #2	A MC 117908	DKT/Pg 674/4&5	26N	20W	26&35
3. Gold Bell #17	A MC 117923	DKT/Pg 674/34&35	26N	20W	26&35
4. Gold Bell #18	A MC 117924	DKT/Pg 674/36&37	26N	20W	26&35
5. Silver Bell #9	A MC 117955	DKT/Pg 673/979&980	26N	21W	25&26
6. Silver Bell #10	A MC 117956	DKT/Pg 673/981&982	26N	21W	25&26
7. Silver Bell #11	A MC 117957	DKT/Pg 673/983&984	26N	21W	25&26
8. Silver Bell #12	A MC 117958	DKT/Pg 673/985&986	26N	21W	25&26
9. Tiger Bell #1	A MC 116255	DKT/Pg 672/993&994	26N	21W	25
10. Tiger Bell #8	A MC 116262	DKT/Pg 673/7&8	26N	21W	25
11.	A MC				
12.	A MC				
13.	A MC				
14.	A MC				
15.	A MC				
16.	A MC				
17.	A MC				
18.	A MC				
19.	A MC				
20.	A MC				
21.	A MC				
22.	A MC				
23.	A MC				
24.	A MC				
25.	A MC				
26.	A MC				
27.	A MC				
28.	A MC				
29.	A MC				
30.	A MC				

FILE WITH: BUREAU OF LAND MANAGEMENT, 222 NORTH CENTRAL AVENUE, PHONEIX, AZ 85004-2203 and the respective county recorder, ON OR BEFORE DECEMBER 30th (NOT THE 31st), BLM REQUIRES A $5.00 NONREFUNDABLE SERVICE CHARGE FOR EACH MINING CLAIM, MILL SITE OR TUNNEL SITE, ANNUAL FILLINGS THAT ARE NOT ACCOMPANIED BY PROPER SERVICE CHARGES WILL BE RETURNED WITHOUT FURTHER ACTION BY BLM.

Receipt #: 172514

Amount Received: 260. —

Date: 8-21-00

Transaction #: 185715

Lead #: 107667 - 116235 - 116255
117907 - 117939

AMC #	Code	$$$$$
107670	480	5. —
107674 - 107676		15. —
116235 - 116242		40. —
116244 - 116245		10. —
116256 - 116261		30. —
116264 - 116268		25. —
117909 - 117910		10. —
117919 - 117922		20. —
117925 - 117927		15. —
117936 - 117946		55. —
117959 - 117962		20. —
117968 - 117970		15. —

AMC #	Code	$$$$$

Total: 260.00

480----POL------$5

481----NOI------$5

482----Maint.---$100

396----Trf.-------$5

635----Amd.-----$5

379----Refund

Entered: [signature] 8-23-00
Date

Verified: _____
Date

Sent to Accounts: _____
Date

Earned by Accounts: _____
Date

2[illegible]0045578 BK 3570 PG 798
OF[illegible]AL RECORDS OF MOHAVE COUNTY
JOH[illegible]C CALL, MOHAVE COUNTY RECORDER
08/21/2000 08:21A PAGE 1 OF 2
KENT DOBBINS
RECORDING FEE 15.00

Return Document to:

Bethany R. Wilson
P.O.Box ~~1770~~
Dolan Springs, AZ 86441

Telephone # ( )

For BLM Use Only

10 ~~claim~~ claim
5.00
~~50.00~~ total
kr

AZ-3850-1 (July 1992)

[X] **AFFIDAVIT OF PERFORMANCE OF ANNUAL WORK.**
Also fill in ITEMS 1 through 9 and the reverse side of this document.

[ ] **NOTICE OF INTENTION TO HOLD**
I intend to hold the claims(s)/site(s) listed on the reverse side of this document for the calendar year 19___.
Also fill in ITEMS 1 through 4 and ITEM 9.

NOTICES OF INTENTION TO HOLD ARE FOR MILLSITES AND TUNNEL SITES OR FOR MINING CLAIMS WHEN ASESSMENT WORK HAS NOT BEEN DONE, REGARDLESS OF WHETHER THE ANNUAL ASSESSMENT HAS BEEN SUSPENDED, DEFERRED, OR NOT YET ACCRUED. THE FILING OF A NOTICE OF INTENTION TO HOLD SHALL NOT RELIEVE THE OWNER OF COMPLYING WITH FEDERAL AND STATE LAWS PERTAINING TO THE PERFORMANCE OF ANNUAL ASSESSMENT WORK. NOTICES OF INTENTION TO HOLD FOR MILL SITES OR TUNNEL SITES NEED NOT BE COUNTY RECORDED. FOR MINING CLAIMS THE FORM FILED WITH THE BLM MUST BE IDENTICAL TO THE ONE THAT WAS OR WILL BE FILED WITH THE COUNTY.

Evidence of Annual Assessment Work or a Notice of Intention to Hold must be filed each calendar year following the calendar year in which the claim/site was located.

ALL CLAIMS LISTED ON A SINGLE AFFIDAVIT MUST BE CONTIGUOUS.

1. State of Arizona, County of Mohave ss:
2. I, (Name) Bethany R. Wilson
3. Reside at (Address) P.O. Box 1770
City Dolan Springs, County Mohave, State Arizona, Zip 86441
being duly sworn, deposes and says that he/she is a citizen of the United States, more than eighteen years of age, that all of the facts set forth in this affidavit/jnotice, subject to the provisions and penalties of 18 USC 1001 pertaining to the filing of false, fictitous , or fraudulent statements with the United States, are true and correct according to the best of my knowledge, information and belief.

4. Owner's Name and Address (If not shown in items 1-3 above) CHECK HERE IF THIS IS A CHANGE OF ADDRESS [ ]

5. That I am personally acquainted with the mining claims(s). The work and improvements were made by and at the expense of the owner(s) of said claim(s). Said contiguous group of claims, listed on the reverse side of this document, are situated in the Weaver Mining District, Mohave County, Arizona.

6. That between the dates starting at 12 o'clock noon on September 1, 19 99 And ending at 12 o'clock noon on September 1, 2000 at least $ 1000.00 Dollars worth of work and improvements were done and performed upon said claim(s) or upon one or more of a contiguous group of claims for the benefit of all, or wholly or partly outside of a contiguous group of claims for the benefit of all, not including the location work.

7. That the following persons were employed to perform the work and improvements described herein:
Kent Dobbins and others.

8. That the work and improvements performed were: Mined out some ore for sampling the grind. Lots of manual pick & shovel work. Removed ore & hauled out in barrels for processing. Removed ore for processing in mill & run across concentrating tables. Graded the roads & filled in washed out roads.

9. Dated: Aug. 18, 2000, Signature: Bethany R. Wilson
SUBSCRIBED AND SWORN TO before me, a Notary Public, this 18 day of August, 19 2000
by Bethany R. Wilson.
Notary Public Cynthia Mitchell
MY COMMISSION EXPIRES 8-22-02

NOTARY PUBLIC
STATE OF ARIZONA
Mohave County
CYNTHIA A. MITCHELL
My Commission Expires August 22, 2002

ENTERED IN COMPUTER
8-23-00

If the claims/sites have consecutive BLM#s and are in the same Township, Range and Section(s), the may be listed as follows:

SAMPLE 1 - 10 A MC 19640 - 49 DKT/Pg 1025/1-10 RECORDING #9106173-82. 4N 20W 36

	CLAIM/SITE NAME	SERIAL NUMBER	Dkt/Pg or Recording # Of ORIGINAL LOCATION NOTICE	TWN SHP	RNG	SEC(S)
1.	Gold Bell #13	AMC 117919	DKT/Pg 674/26&27	25&26N	20&21W	6&31
2.	Gold Bell #14	AMC 117920	DKT/Pg 674/28&29	25&26N	20&21W	6&31
3.	Gold Bell #15	AMC 117921	DKT/Pg 674/30&31	25&26N	20&21W	6&31
4.	Gold Bell #16	AMC 117922	DKT/Pg 674/32&33	25&26N	20&21W	6&31
5.	Gold Bell #30	AMC 117936	DKT/Pg 674/60&61	25&26N	20&21W	6&31
6.	Gold Bell #31	AMC 117937	DKT/Pg 674/62&63	25&26N	20&21W	6&31
7.	Gold Bell #32	AMC 117938	DKT/Pg 674/64&65	25&26N	20&21W	6&31
8.	Tinker Bell #1	AMC 117939	DKT/Pg 673/815&816	26N	20W	31
9.	Tinker Bell #2	AMC 117940	DKT/Pg 673/817&818	26N	20W	31
10.	Tinker Bell #3	AMC 117941	DKT/Pg 673/819&820	26N	20W	31
11.		AMC				
12.		AMC				
13.		AMC				
14.		AMC				
15.		AMC				
16.		AMC				
17.		AMC				
18.		AMC				
19.		AMC				
20.		AMC				
21.		AMC				
22.		AMC				
23.		AMC				
24.		AMC				
25.		AMC				
26.		AMC				
27.		AMC				
28.		AMC				
29.		AMC				
30.		AMC				

FILE WITH: BUREAU OF LAND MANAGEMENT, 222 NORTH CENTRAL AVENUE, PHOENIX, ARIZONA 85004-2203 and the respective county recorder, ON OR BEFORE DECEMBER 30th (NOT THE 31st). BLM requires a $5.00 nonrefundable service charge for each mining claim, mill site or tunnel site.

This form is for the purpose of complying with the laws of the United States Department of the Interior, Bureau of Land Management and the State of Arizona pertaining to assessment work and/or noitce of intention to hold. 30 USC 28, 43 CFR 3833.2, ARS 27-208. Subject to Paperwork Reduction Act and Privacy Act statements available at the BLM AZ State Office. This form is not copyrighted. It may be reproduced without restriction.

For BLM Use Only

PHOENIX, ARIZONA
2000 AUG 21 P 1:24
B.L.M. AZ STATE OFFICE
RECEIVED

00045579 BK 3570 PG 800
OFFICIAL RECORDS OF MOHAVE COUNTY
JOAN MC CALL, MOHAVE COUNTY RECORDER
08/21/2000 08:21A PAGE 1 OF 2
KENT DOBBINS
RECORDING FEE 15.00

Return Document to:

Kent Dobbins
P.O.Box 1630
Dolan Springs, AZ 86441

Telephone # ( )

For BLM Use Only

10 Claims
5.00
50.00 Total

AZ-3850-1 (July 1992)

[X] **AFFIDAVIT OF PERFORMANCE OF ANNUAL WORK.**
Also fill in ITEMS 1 through 9 and the reverse side of this document.

[ ] **NOTICE OF INTENTION TO HOLD**
I intend to hold the claims(s)/site(s) listed on the reverse side of this document for the calendar year 19___.
Also fill in ITEMS 1 through 4 and ITEM 9.

NOTICES OF INTENTION TO HOLD ARE FOR MILLSITES AND TUNNEL SITES OR FOR MINING CLAIMS WHEN ASESSMENT WORK HAS NOT BEEN DONE, REGARDLESS OF WHETHER THE ANNUAL ASSESSMENT HAS BEEN SUSPENDED, DEFERRED, OR NOT YET ACCRUED. THE FILING OF A NOTICE OF INTENTION TO HOLD SHALL NOT RELIEVE THE OWNER OF COMPLYING WITH FEDERAL AND STATE LAWS PERTAINING TO THE PERFORMANCE OF ANNUAL ASSESSMENT WORK. NOTICES OF INTENTION TO HOLD FOR MILL SITES OR TUNNEL SITES NEED NOT BE COUNTY RECORDED. FOR MINING CLAIMS THE FORM FILED WITH THE BLM MUST BE IDENTICAL TO THE ONE THAT WAS OR WILL BE FILED WITH THE COUNTY.

Evidence of Annual Assessment Work or a Notice of Intention to Hold must be filed each calendar year following the calendar year in which the claim/site was located.

ALL CLAIMS LISTED ON A SINGLE AFFIDAVIT MUST BE CONTIGUOUS.

1. State of Arizona, County of Mohave ss:
2. I, (Name) Kent Dobbins
3. Reside at (Address) P.O. Box 1630
City Dolan Springs, County Mohave, State AZ, Zip 86441
being duly sworn, deposes and says that he/she is a citizen of the United States, more than eighteen years of age, that all of the facts set forth in this affidavit/jnotice, subject to the provisions and penalties of 18 USC 1001 pertaining to the filing of false, fictitous , or fraudulent statements with the United States, are true and correct according to the best of my knowledge, information and belief.

4. Owner's Name and Address (If not shown in items 1-3 above) CHECK HERE IF THIS IS A CHANGE OF ADDRESS [ ]

5. That I am personally acquainted with the mining claims(s). The work and improvements were made by and at the expense of the owner(s) of said claim(s). Said contiguous group of claims, listed on the reverse side of this document, are situated in the Weaver Mining District, Mohave County, Arizona.

6. That between the dates starting at 12 o'clock noon on September 1, 19 99 And ending at 12 o'clock noon on September 1, 2000 at least $ 1000.00 Dollars worth of work and improvements were done and performed upon said claim(s) or upon one or more of a contiguous group of claims for the benefit of all, or wholly or partly outside of a contiguous group of claims for the benefit of all, not including the location work.

7. That the following persons were employed to perform the work and improvements described herein: Kent Dobbins and others.

8. That the work and improvements performed were: Mined out some ore for sampling the grind. Lots of manual pick & shovel work. Removed ore & hauled out in barrels for processing. Removed ore for processing in mill & run across concentrating tables. Graded the roads & filled in washed out roads.

9. Dated: aug 21, 2000 Signature: Kent Dobbins
SUBSCRIBED AND SWORN TO before me, a Notary Public, this 21 day of August, 2000
by Joe Kent Dobbins.
Notary Public Belva L. Woody
MY COMMISSION EXPIRES 01-26-2003

OFFICIAL SEAL
BELVA L. WOODY
NOTARY PUBLIC-ARIZONA
MOHAVE COUNTY
My Comm. Expires Jan. 26, 2003

ENTERED IN COMPUTER
8-03-00

If the claims/sites have consecutive BLM#s and are in the same Township, Range and Section(s), the may be listed as follows:

SAMPLE 1 - 10	A MC 19640 - 49	DKT/Pg 1025/1-10 RECORDING #9106173-82.	4N	20W	36

CLAIM/SITE NAME	SERIAL NUMBER	Dkt/Pg or Recording # Of ORIGINAL LOCATION NOTICE	TWN SHP	RNG	SEC(S)
1. Silver Bell #22	AMC 117968	DKT/Pg 674/74&75	26N	21W	31
2. Silver Bell #23	AMC 117969	DKT/Pg 67/76&77	26N	21W	31
3. Silver Bell #24	AMC 117970	DKT/Pg 67/78&79	26N	21W	31
4. Blue Bell #1	AMC 116235	DKT/Pg 672/953&954	26N	20W	31
5. Blue Bell #2	AMC 116236	DKT/Pg 672/955&956	26N	20W	31
6. Tinker Bell #4	AMC 117942	DKT/Pg 673/821&822	26N	20W	31
7. Tinker Bell #5	AMC 117943	DKT/Pg 673/823&824	26N	20W	31
8. Tinker Bell #6	AMC 117944	DKT/Pg 673/825&826	26N	20W	31
9. Tinker Bell #7	AMC 117945	DKT/Pg 673/827&828	26N	20W	31
10. Tinker Bell #8	AMC 117946	DKT/Pg 673/829&830	26N	20W	31
11.	AMC				
12.	AMC				
13.	AMC				
14.	AMC				
15.	AMC				
16.	AMC				
17.	AMC				
18.	AMC				
19.	AMC				
20.	AMC				
21.	AMC				
22.	AMC				
23.	AMC				
24.	AMC				
25.	AMC				
26.	AMC				
27.	AMC				
28.	AMC				
29.	AMC				
30.	AMC				

FILE WITH: BUREAU OF LAND MANAGEMENT, 222 NORTH CENTRAL AVENUE, PHOENIX, ARIZONA 85004-2203 and the respective county recorder, ON OR BEFORE DECEMBER 30th (NOT THE 31st). BLM requires a $5.00 nonrefundable service charge for each mining claim, mill site or tunnel site.

This form is for the purpose of complying with the laws of the United States Department of the Interior, Bureau of Land Management and the State of Arizona pertaining to assessment work and/or noitce of intention to hold. 30 USC 28, 43 CFR 3833.2, ARS 27-208. Subject to Paperwork Reduction Act and Privacy Act statements available at the BLM AZ State Office. This form is not copyrighted. It may be reproduced without restriction.

For BLM Use Only

RECEIVED
BLM STATE OFFICE
2000 AUG 21 P 1:21
PHOENIX, ARIZONA

FX

2000045580 BK 3570 PG 802
OFFICIAL RECORDS OF MOHAVE COUNTY
JOAN MC CALL, MOHAVE COUNTY RECORDER
08/21/2000 08:21A PAGE 1 OF 2
KENT DOBBINS
RECORDING FEE 15.00

Return Document to:

Brendan Galyean
288 Eagle Rock Rd.
Branson, MO 65616

Telephone # ( )

For BLM Use Only

9 Claims
5.00
45.00 Total
CC

AZ-3850-1 (July 1992)

☒ **AFFIDAVIT OF PERFORMANCE OF ANNUAL WORK.**
Also fill in ITEMS 1 through 9 and the reverse side of this document.

☐ **NOTICE OF INTENTION TO HOLD**
I intend to hold the claims(s)/site(s) listed on the reverse side of this document for the calendar year 19___.
Also fill in ITEMS 1 through 4 and ITEM 9.

NOTICES OF INTENTION TO HOLD ARE FOR MILLSITES AND TUNNEL SITES OR FOR MINING CLAIMS WHEN ASESSMENT WORK HAS NOT BEEN DONE, REGARDLESS OF WHETHER THE ANNUAL ASSESSMENT HAS BEEN SUSPENDED, DEFERRED, OR NOT YET ACCRUED. THE FILING OF A NOTICE OF INTENTION TO HOLD SHALL NOT RELIEVE THE OWNER OF COMPLYING WITH FEDERAL AND STATE LAWS PERTAINING TO THE PERFORMANCE OF ANNUAL ASSESSMENT WORK. NOTICES OF INTENTION TO HOLD FOR MILL SITES OR TUNNEL SITES NEED NOT BE COUNTY RECORDED. FOR MINING CLAIMS THE FORM FILED WITH THE BLM MUST BE IDENTICAL TO THE ONE THAT WAS OR WILL BE FILED WITH THE COUNTY.

Evidence of Annual Assessment Work or a Notice of Intention to Hold must be filed each calendar year following the calendar year in which the claim/site was located.

ALL CLAIMS LISTED ON A SINGLE AFFIDAVIT MUST BE CONTIGUOUS.

1. State of Arizona, County of Mohave ss:
2. I, (Name) Brendan Galyean
3. Reside at (Address) 288 Eagle Rock Rd.
City Branson, County ____, State MO, Zip 65616
being duly sworn, deposes and says that he/she is a citizen of the United States, more than eighteen years of age, that all of the facts set forth in this affidavit/jnotice, subject to the provisions and penalties of 18 USC 1001 pertaining to the filing of false, fictitous , or fraudulent statements with the United States, are true and correct according to the best of my knowledge, information and belief.

4. Owner's Name and Address (If not shown in items 1-3 above) CHECK HERE IF THIS IS A CHANGE OF ADDRESS ☐

5. That I am personally acquainted with the mining claims(s). The work and improvements were made by and at the expense of the owner(s) of said claim(s). Said contiguous group of claims, listed on the reverse side of this document, are situated in the Weaver Mining District, Mohave County, Arizona.

6. That between the dates starting at 12 o'clock noon on September 1, 1999 And ending at 12 o'clock noon on September 1, 2000 at least $ 900.00 Dollars worth of work and improvements were done and performed upon said claim(s) or upon one or more of a contiguous group of claims for the benefit of all, or wholly or partly outside of a contiguous group of claims for the benefit of all, not including the location work.

7. That the following persons were employed to perform the work and improvements described herein: Kent Dobbins and others.

8. That the work and improvements performed were: Mined out some ore for sampling the grind. Lots of manual pick and shovel work. Removed ore & hauled out in barrels for processing. Removed ore for processing in mill & run across concentrating tables. Graded the roads & filled in washed out roads.

X 9. Dated: 8-14-00, Signature: Brendan Galyean
SUBSCRIBED AND SWORN TO before me, a Notary Public, this 14 day of August, 19 2000
by Shirley A. Barnes
Notary Public Branson Taney Co, Missouri
MY COMMISSION EXPIRES 3-28-01

Shirley A. Barnes
Notary Public-Notary Seal
State of Missouri
Taney County
My Commission Expir03/28/2001

ENTERED IN COMPUTER
for 8-23-00

If the claims/sites have consecutive BLM#s and are in the same Township, Range and Section(s), the may be listed as follows:

SAMPLE 1 - 10	A MC 19640 - 49	DKT/Pg 1025/1-10 RECORDING #9106173-82.	4N	20W	36

	CLAIM/SITE NAME	SERIAL NUMBER	Dkt/Pg or Recording # Of ORIGINAL LOCATION NOTICE	TWN SHP	RNG	SEC(S)
1.	Blue Bell #3	AMC 116237	DKT/Pg 672/957&958	26N	20W	30
2.	Blue Bell #4	AMC 116238	DKT/Pg 672/959&960	26N	20W	30
3.	Blue Bell #5	AMC 116239	DKT/Pg 672/961&962	26N	20W	30
4.	Blue Bell #6	AMC 116240	DKT/Pg 672/963&964	26N	20W	30
5.	Blue Bell #7	AMC 116241	DKT/Pg 672/965&966	26N	20W	30
6.	Blue Bell #8	AMC 116242	DKT/Pg 672/967&968	26N	20W	30
7.	Jumpin Jack #8	AMC 107674	DKT/Pg 644/106&107	26N	20&21W	30
8.	Jumpin Jack #9	AMC 107675	DKT/Pg 644/108&109	26N	20&21W	30
9.	Jumpin Jack #10	AMC 107676	DKT/Pg 644/110&111	26N	20&21W	30
10.		AMC				
11.		AMC				
12.		AMC				
13.		AMC				
14.		AMC				
15.		AMC				
16.		AMC				
17.		AMC				
18.		AMC				
19.		AMC				
20.		AMC				
21.		AMC				
22.		AMC				
23.		AMC				
24.		AMC				
25.		AMC				
26.		AMC				
27.		AMC				
28.		AMC				
29.		AMC				
30.		AMC				

FILE WITH: BUREAU OF LAND MANAGEMENT, 222 NORTH CENTRAL AVENUE, PHOENIX, ARIZONA 85004-2203 and the respective county recorder, ON OR BEFORE DECEMBER 30th (NOT THE 31st). BLM requires a $5.00 nonrefundable service charge for each mining claim, mill site or tunnel site.

This form is for the purpose of complying with the laws of the United States Department of the Interior, Bureau of Land Management and the State of Arizona pertaining to assessment work and/or noitce of intention to hold. 30 USC 28, 43 CFR 3833.2, ARS 27-208. Subject to Paperwork Reduction Act and Privacy Act statements available at the BLM AZ State Office. This form is not copyrighted. It may be reproduced without restriction.

For BLM Use Only

RECEIVED
B.L.M. ARIZONA STATE OFFICE
2000 AUG 21 P 1:24
PHOENIX, ARIZONA

20000045581 BK 3570 PG 804
OFFICIAL RECORDS OF MOHAVE COUNTY
JOAN McCALL, MOHAVE COUNTY RECORDER
08/21/2000 08:22A PAGE 1 OF 2
KENT DOBBINS
RECORDING FEE 15.00

Return Document to:

CRAIG DOBBINS
603 W. KINGSLEY
SPRINGFIELD MO 65807

For BLM Use Only

AZ-3850-1 (July 1992)

10 Claims
5.00
50.00 Total
Ec

Telephone # ( )

[X] **AFFIDAVIT OF PERFORMANCE OF ANNUAL WORK.**
Also fill in ITEMS 1 through 9 and the reverse side of this document.

[ ] **NOTICE OF INTENTION TO HOLD**
I intend to hold the claims(s)/site(s) listed on the reverse side of this document for the calendar year 19___.
Also fill in ITEMS 1 through 4 and ITEM 9.

NOTICES OF INTENTION TO HOLD ARE FOR MILLSITES AND TUNNEL SITES OR FOR MINING CLAIMS WHEN ASESSMENT WORK HAS NOT BEEN DONE, REGARDLESS OF WHETHER THE ANNUAL ASSESSMENT HAS BEEN SUSPENDED, DEFERRED, OR NOT YET ACCRUED. THE FILING OF A NOTICE OF INTENTION TO HOLD SHALL NOT RELIEVE THE OWNER OF COMPLYING WITH FEDERAL AND STATE LAWS PERTAINING TO THE PERFORMANCE OF ANNUAL ASSESSMENT WORK. NOTICES OF INTENTION TO HOLD FOR MILL SITES OR TUNNEL SITES NEED NOT BE COUNTY RECORDED. FOR MINING CLAIMS THE FORM FILED WITH THE BLM MUST BE IDENTICAL TO THE ONE THAT WAS OR WILL BE FILED WITH THE COUNTY.

Evidence of Annual Assessment Work or a Notice of Intention to Hold must be filed each calendar year following the calendar year in which the claim/site was located.

ALL CLAIMS LISTED ON A SINGLE AFFIDAVIT MUST BE CONTIGUOUS.

1. State of Arizona, County of Mohave ss:
2. I, (Name) Craig Dobbins
3. Reside at (Address) 603 W. Kingsley
City Springfield, County ____, State MO, Zip 65807
being duly sworn, deposes and says that he/she is a citizen of the United States, more than eighteen years of age, that all of the facts set forth in this affidavit/jnotice, subject to the provisions and penalties of 18 USC 1001 pertaining to the filing of false, fictitous , or fraudulent statements with the United States, are true and correct according to the best of my knowledge, information and belief.

4. Owner's Name and Address (If not shown in items 1-3 above) CHECK HERE IF THIS IS A CHANGE OF ADDRESS [ ]

5. That I am personally acquainted with the mining claims(s). The work and improvements were made by and at the expense of the owner(s) of said claim(s). Said contiguous group of claims, listed on the reverse side of this document, are situated in the Weaver Mining District, Mohave County, Arizona.

6. That between the dates starting at 12 o'clock noon on September 1, 19 99 And ending at 12 o'clock noon on September 1, 2000 at least $ 1000.00 Dollars worth of work and improvements were done and performed upon said claim(s) or upon one or more of a contiguous group of claims for the benefit of all, or wholly or partly outside of a contiguous group of claims for the benefit of all, not including the location work.

7. That the following persons were employed to perform the work and improvements described herein: Kent Dobbins and others.

8. That the work and improvements performed were: Mined out some ore for sampling the grind. Lots of manual pick and shovel work. Removed ore & hauled out in barrels for processing. Removed ore for processing in mill & run across concentrating tables. Graded the roads & filled in washed out roads.

X 9. Dated: 8-15-2000, Signature: [signature]
SUBSCRIBED AND SWORN TO before me, a Notary Public, this 15th day of August, 2000
by Craig Dobbins.
Notary Public Marcie Vie Penka
MY COMMISSION EXPIRES 9-12-03

MARCIE VIE PENKA
Notary Public - Notary Seal
STATE OF MISSOURI
Greene County
My Commission Expires Sept. 12, 2003

ENTERED IN COMPUTER
for 8-23-00

If the claims/sites have consecutive BLM#s and are in the same Township, Range and Section(s), the may be listed as follows:

SAMPLE 1 - 10 A MC 19640 - 49 DKT/Pg 1025/1-10 RECORDING #9106173-82. 4N 20W 36

	CLAIM/SITE NAME	SERIAL NUMBER	Dkt/Pg or Recording # Of ORIGINAL LOCATION NOTICE	TWN SHP	RNG	SEC(S)
1.	Gold Bell #3	AMC 117909	DKT/Pg 674/6&7	25&26N	20&21W	26&35
2.	Gold Bell #4	AMC 117910	DKT/Pg 674/8&9	25&26N	20&21W	26&35
3.	Gold Bell #19	AMC 117925	DKT/Pg 674/38&39	25&26N	20&21W	26&35
4.	Gold Bell #20	AMC 117926	DKT/Pg 674/40&41	25&26N	20&21W	26&35
5.	Gold Bell #21	AMC 117927	DKT/Pg 674/42&43	25&26N	20&21W	26&35
6.	Silver Bell #13	AMC 117959	DKT/Pg 673/987&988	26N	21W	25&26
7.	Silver Bell #14	AMC 117960	DKT/Pg 673/989&990	26N	21W	25&26
8.	Silver Bell #15	AMC 117961	DKT/Pg 673/991&992	26N	21W	25&26
9.	Silver Bell #16	AMC 117962	DKT/Pg 673/993&994	26N	21W	25&26
10.	Tiger Bell #4	AMC 116258	DKT/Pg 672/999&1000	26N	21W	25
11.		AMC				
12.		AMC				
13.		AMC				
14.		AMC				
15.		AMC				
16.		AMC				
17.		AMC				
18.		AMC				
19.		AMC				
20.		AMC				
21.		AMC				
22.		AMC				
23.		AMC				
24.		AMC				
25.		AMC				
26.		AMC				
27.		AMC				
28.		AMC				
29.		AMC				
30.		AMC				

FILE WITH: BUREAU OF LAND MANAGEMENT, 222 NORTH CENTRAL AVENUE, PHOENIX, ARIZONA 85004-2203 and the respective county recorder, ON OR BEFORE DECEMBER 30th (NOT THE 31st). BLM requires a $5.00 nonrefundable service charge for each mining claim, mill site or tunnel site.

This form is for the purpose of complying with the laws of the United States Department of the Interior, Bureau of Land Management and the State of Arizona pertaining to assessment work and/or noitce of intention to hold. 30 USC 28, 43 CFR 3833.2, ARS 27-208. Subject to Paperwork Reduction Act and Privacy Act statements available at the BLM AZ State Office. This form is not copyrighted. It may be reproduced without restriction.

For BLM Use Only

RECEIVED
BLM, AZ STATE OFFICE
2000 AUG 21 P 1:24
PHOENIX, ARIZONA

2 0045582 BK 3570 PG 806
OFFICIAL RECORDS OF MOHAVE COUNTY
JOAN MC CALL, MOHAVE COUNTY RECORDER
08/21/2000 08:22A PAGE 1 OF 2
KENT DOBBINS
RECORDING FEE 15.00

Return Document to:

Tasha Inmon
2807 N. Farm Road 81
Willard, MO 65781

Telephone # ( )

For BLM Use Only

5 Claims
5.00
25.00 Total
KC

AZ-3850-1 (July 1992)

☒ **AFFIDAVIT OF PERFORMANCE OF ANNUAL WORK.**
Also fill in ITEMS 1 through 9 and the reverse side of this document.

☐ **NOTICE OF INTENTION TO HOLD**
I intend to hold the claims(s)/site(s) listed on the reverse side of this document for the calendar year 19___.
Also fill in ITEMS 1 through 4 and ITEM 9.

NOTICES OF INTENTION TO HOLD ARE FOR MILLSITES AND TUNNEL SITES OR FOR MINING CLAIMS WHEN ASESSMENT WORK HAS NOT BEEN DONE, REGARDLESS OF WHETHER THE ANNUAL ASSESSMENT HAS BEEN SUSPENDED, DEFERRED, OR NOT YET ACCRUED. THE FILING OF A NOTICE OF INTENTION TO HOLD SHALL NOT RELIEVE THE OWNER OF COMPLYING WITH FEDERAL AND STATE LAWS PERTAINING TO THE PERFORMANCE OF ANNUAL ASSESSMENT WORK. NOTICES OF INTENTION TO HOLD FOR MILL SITES OR TUNNEL SITES NEED NOT BE COUNTY RECORDED. FOR MINING CLAIMS THE FORM FILED WITH THE BLM MUST BE IDENTICAL TO THE ONE THAT WAS OR WILL BE FILED WITH THE COUNTY.

Evidence of Annual Assessment Work or a Notice of Intention to Hold must be filed each calendar year following the calendar year in which the claim/site was located.

ALL CLAIMS LISTED ON A SINGLE AFFIDAVIT MUST BE CONTIGUOUS.

1. State of Arizona, County of Mohave ss:
2. I, (Name) Tasha Inmon
3. Reside at (Address) 2807 N. Farm Road 81
City Willard, County ____, State MO, Zip 65781
being duly sworn, deposes and says that he/she is a citizen of the United States, more than eighteen years of age, that all of the facts set forth in this affidavit/jnotice, subject to the provisions and penalties of 18 USC 1001 pertaining to the filing of false, fictitous , or fraudulent statements with the United States, are true and correct according to the best of my knowledge, information and belief.

4. Owner's Name and Address (If not shown in items 1-3 above) CHECK HERE IF THIS IS A CHANGE OF ADDRESS ☐

5. That I am personally acquainted with the mining claims(s). The work and improvements were made by and at the expense of the owner(s) of said claim(s). Said contiguous group of claims, listed on the reverse side of this document, are situated in the Weaver Mining District, Mohave County, Arizona.

6. That between the dates starting at 12 o'clock noon on September 1, 1999 And ending at 12 o'clock noon on September 1, ~~19~~ 2000 at least $ 500.00 Dollars worth of work and improvements were done and performed upon said claim(s) or upon one or more of a contiguous group of claims for the benefit of all, or wholly or partly outside of a contiguous group of claims for the benefit of all, not including the location work.

7. That the following persons were employed to perform the work and improvements described herein: Kent Dobbins and others.

8. That the work and improvements performed were: Mined out some ore for sampling the grind. Lots of manual pick and shovel work. Removed ore & hauled in barrels for processing. Removed ore for processing in mill & run across concentrating tables. Graded the roads & filled in washed out roads.

9. Dated: 8-15-00, Signature: Tasha Inmon
SUBSCRIBED AND SWORN TO before me, a Notary Public, this 15th day of August, ~~19~~ 2000
by Tasha Inman.
Notary Public Marcie Vie Penka
MY COMMISSION EXPIRES 9-12-03

MARCIE VIE PENKA
Notary Public - Notary Seal
STATE OF MISSOURI
Greene County
My Commission Expires Sept. 12, 2003

ENTERED IN COMPUTER
8-23-00

If the claims/sites have consecutive BLM#s and are in the same Township, Range and Section(s), the may be listed as follows:

SAMPLE 1 - 10 A MC 19640 - 49 DKT/Pg 1025/1-10 RECORDING #9106173-82. 4N 20W 36

	CLAIM/SITE NAME	SERIAL NUMBER	Dkt/Pg or Recording # Of ORIGINAL LOCATION NOTICE	TWN SHP	RNG	SEC(S)
1.	Tiger Bell #2	AMC 116256	DKT/Pg 672/995&996	26N	20&21W	25
2.	Tiger Bell #3	AMC 116257	DKT/Pg 672/997&998	26N	20&21W	25
3.	Tiger Bell #5	AMC 116259	DKT/Pg 673/1&2	26N	20&21W	25
4.	Tiger Bell #6	AMC 116260	DKT/Pg 673/3&4	26N	20&21W	25
5.	Tiger Bell #7	AMC 116261	DKT/Pg 673/5&6	26N	20&21W	25
6.		AMC				
7.		AMC				
8.		AMC				
9.		AMC				
10.		AMC				
11.		AMC				
12.		AMC				
13.		AMC				
14.		AMC				
15.		AMC				
16.		AMC				
17.		AMC				
18.		AMC				
19.		AMC				
20.		AMC				
21.		AMC				
22.		AMC				
23.		AMC				
24.		AMC				
25.		AMC				
26.		AMC				
27.		AMC				
28.		AMC				
29.		AMC				
30.		AMC				

FILE WITH: BUREAU OF LAND MANAGEMENT, 222 NORTH CENTRAL AVENUE, PHOENIX, ARIZONA 85004-2203 and the respective county recorder, ON OR BEFORE DECEMBER 30th (NOT THE 31st). BLM requires a $5.00 nonrefundable service charge for each mining claim, mill site or tunnel site.

This form is for the purpose of complying with the laws of the United States Department of the Interior, Bureau of Land Management and the State of Arizona pertaining to assessment work and/or noitce of intention to hold. 30 USC 28, 43 CFR 3833.2, ARS 27-208. Subject to Paperwork Reduction Act and Privacy Act statements available at the BLM AZ State Office. This form is not copyrighted. It may be reproduced without restriction.

For BLM Use Only

RECEIVED
BLM, AZ STATE OFFICE
2000 AUG 21 P 1:24
PHOENIX, ARIZONA

00045584 BK 3570 PG 810
OFFICIAL RECORDS OF MOHAVE COUNTY
JOAN MC CALL, MOHAVE COUNTY RECORDER
08/21/2000 08:23A PAGE 1 OF 2
KENT DOBBINS
RECORDING FEE 15.00

Return Document to:

William J. Chirgwin
P.O. Box 474
Dolan Springs, AZ 86441

Telephone # ( )

For BLM Use Only

7 Claims
5.00
35.00 Total

AZ-3850-1 (July 1992)

☒ **AFFIDAVIT OF PERFORMANCE OF ANNUAL WORK.**
Also fill in ITEMS 1 through 9 and the reverse side of this document.

☐ **NOTICE OF INTENTION TO HOLD**
I intend to hold the claims(s)/site(s) listed on the reverse side of this document for the calendar year 19___.
Also fill in ITEMS 1 through 4 and ITEM 9.

NOTICES OF INTENTION TO HOLD ARE FOR MILLSITES AND TUNNEL SITES OR FOR MINING CLAIMS WHEN ASESSMENT WORK HAS NOT BEEN DONE, REGARDLESS OF WHETHER THE ANNUAL ASSESSMENT HAS BEEN SUSPENDED, DEFERRED, OR NOT YET ACCRUED. THE FILING OF A NOTICE OF INTENTION TO HOLD SHALL NOT RELIEVE THE OWNER OF COMPLYING WITH FEDERAL AND STATE LAWS PERTAINING TO THE PERFORMANCE OF ANNUAL ASSESSMENT WORK. NOTICES OF INTENTION TO HOLD FOR MILL SITES OR TUNNEL SITES NEED NOT BE COUNTY RECORDED. FOR MINING CLAIMS THE FORM FILED WITH THE BLM MUST BE IDENTICAL TO THE ONE THAT WAS OR WILL BE FILED WITH THE COUNTY.

Evidence of Annual Assessment Work or a Notice of Intention to Hold must be filed each calendar year following the calendar year in which the claim/site was located.

ALL CLAIMS LISTED ON A SINGLE AFFIDAVIT MUST BE CONTIGUOUS.

1. State of Arizona, County of Mohave ss:
2. I, (Name) William J. Chirgwin
3. Reside at (Address) P.O.Box 474
City Dolan Springs, County Mohave, State AZ, Zip 86441
being duly sworn, deposes and says that he/she is a citizen of the United States, more than eighteen years of age, that all of the facts set forth in this affidavit/jnotice, subject to the provisions and penalties of 18 USC 1001 pertaining to the filing of false, fictitous , or fraudulent statements with the United States, are true and correct according to the best of my knowledge, information and belief.

4. Owner's Name and Address (If not shown in items 1-3 above) CHECK HERE IF THIS IS A CHANGE OF ADDRESS ☐

5. That I am personally acquainted with the mining claims(s). The work and improvements were made by and at the expense of the owner(s) of said claim(s). Said contiguous group of claims, listed on the reverse side of this document, are situated in the Weaver Mining District, Mohave County, Arizona.

6. That between the dates starting at 12 o'clock noon on September 1, 1999 And ending at 12 o'clock noon on September 1, 2000 at least $ 700.00 Dollars worth of work and improvements were done and performed upon said claim(s) or upon one or more of a contiguous group of claims for the benefit of all, or wholly or partly outside of a contiguous group of claims for the benefit of all, not including the location work.

7. That the following persons were employed to perform the work and improvements described herein:
Kent Dobbins and others.

8. That the work and improvements performed were: Mined out some ore for sampling the grind. Lots of manual pick and shovel work. Removed ore & hauled out in barrells for processing. Removed ore for processing in mill & run across concentrating tables. Graded the roads & filled in washed out roads.

9. Dated: 8-19-2000, Signature: William J. Chirgwin
SUBSCRIBED AND SWORN TO before me, a Notary Public, this 14th day of August, 2000
by William J. Chirgwin.
Notary Public Louis F. Desmarais
MY COMMISSION EXPIRES April 9, 2003

OFFICIAL SEAL
LOUIS F. DESMARAIS
Notary Public - State of Arizona
MOHAVE COUNTY
My Comm. Expires April 9, 2003

ENTERED IN COMPUTER
8-23-00

If the claims/sites have consecutive BLM#s and are in the same Township, Range and Section(s), the may be listed as follows:

SAMPLE 1 - 10 A MC 19640 - 49 DKT/Pg 1025/1-10 RECORDING #9106173-82. 4N 20W 36

	CLAIM/SITE NAME	SERIAL NUMBER	Dkt/Pg or Recording # Of ORIGINAL LOCATION NOTICE	TWN SHP	RNG	SEC(S)
1.	Tiger Bell #10	AMC 116264	DKT/Pg 673/11&12	26N	21W	24&25
2.	Tiger Bell #11	AMC 116265	DKT/Pg 673/13&14	26N	21W	24&25
3.	Tiger Bell #12	AMC 116266	DKT/Pg 673/15&16	26N	21W	24&25
4.	Tiger Bell #13	AMC 116267	DKT/Pg 673/17&18	26N	21W	24&25
5.	Tiger Bell #14	AMC 116268	DKT/Pg 673/19&20	26N	21W	24&25
6.	Blue Bell #10	AMC 116244	DKT/Pg 672/971&972	26N	20&21W	30
7.	Blue Bell #11	AMC 116245	DKT/Pg 672/973&974	26N	20&21W	30
8.		AMC				
9.		AMC				
10.		AMC				
11.		AMC				
12.		AMC				
13.		AMC				
14.		AMC				
15.		AMC				
16.		AMC				
17.		AMC				
18.		AMC				
19.		AMC				
20.		AMC				
21.		AMC				
22.		AMC				
23.		AMC				
24.		AMC				
25.		AMC				
26.		AMC				
27.		AMC				
28.		AMC				
29.		AMC				
30.		AMC				

FILE WITH: BUREAU OF LAND MANAGEMENT, 222 NORTH CENTRAL AVENUE, PHOENIX, ARIZONA 85004-2203 and the respective county recorder, ON OR BEFORE DECEMBER 30th (NOT THE 31st). BLM requires a $5.00 nonrefundable service charge for each mining claim, mill site or tunnel site.

This form is for the purpose of complying with the laws of the United States Department of the Interior, Bureau of Land Management and the State of Arizona pertaining to assessment work and/or noitce of intention to hold. 30 USC 28, 43 CFR 3833.2, ARS 27-208. Subject to Paperwork Reduction Act and Privacy Act statements available at the BLM AZ State Office. This form is not copyrighted. It may be reproduced without restriction.

For BLM Use Only

RECEIVED
BLM AZ STATE OFFICE
2000 AUG 21 P 1:23
PHOENIX, ARIZONA

00045583 BK 3570 PG 808
OFFICIAL RECORDS OF MOHAVE COUNTY
JOAN MC CALL, MOHAVE COUNTY RECORDER
08/21/2000 08:22A PAGE 1 OF 2
KENT DOBBINS
RECORDING FEE 15.00

Return Document to:

KD&O Mining Company, Inc.
P.O.Box 1630
Dolan Springs, AZ 86441

Telephone # ( )

For BLM Use Only

1 claims
5.00
5.00 Total
KC

AZ-3850-1 (July 1992)

CHECK ONE

☒ **AFFIDAVIT OF PERFORMANCE OF ANNUAL WORK**
Also fill in ITEMS 1 through 9 and the reverse side of this document.

☐ **NOTICE OF INTENTION TO HOLD**
I intend to hold the claim(s) /site(s) listed on the reverse side of this document for the calender year 19____. Also fill in ITEMS 1 through 4 and ITEM 9.

NOTICES OF INTENTION TO HOLD ARE FOR MILL SITES AND TUNNEL SITES OR FOR MINING CLAIMS WHEN ASSESSMENT WORK HAS NOT BEEN DONE, REGARDLESS OF WHETHER THE ANNUAL ASSESSMENT HAS BEEN SUSPENDED, DEFERRED, OR NOT YET ACCRUED. THE FILING OF A NOTICE OF INTENTION TO HOLD SHALL NOT RELIEVE THE OWNER OF COMPLYING WITH FEDERAL AND STATE LAWS PERTAINING TO THE PERFORMANCE OF ANNUAL ASSESSMENT WORK. NOTICES OF INTENTION TO HOLD FOR MILL SITES OR TUNNEL SITES NEED NOT BE COUNTY RECORDED. FOR MINING CLAIMS THE FORM FILED WITH BLM MUST BE IDENTICAL TO THE ONE THAT WAS OR WILL BE FILED WITH THE COUNTY.

Evidence of Annual Assessment Work or a Notice of Intention to Hold must be filed each calender year following the calender year in which the Claim/site was located.

ALL CLAIMS LISTED ON A SINGLE AFFIDAVIT MUST BE CONTIGUOUS.

1. State of Arizona, County of Mohave
2. I, (Name) KD&O Mining Company, Inc. ss:
3. Reside at (Address) P.O. Box 1630
City Dolan Springs, County Mohave, State AZ, Zip 86441

being duly sworn, deposes and says that he/she is a citizen of the United States, more than eighteen years of age, that all of the facts set forth in this affidavit/notice, subject to the provisions and penalties of 18 USC 1001 pertaining to the filing of false, fictitious, or fraudulent statements with the United States, are true and correct according to the best of my knowledge, information and belief.

4. Owner's Name and Address (If not shown in items 1-3 above) CHECK HERE IF THIS IS A CHANGE OF ADDRESS ☐

5. That I am personally acquainted with the mining claim(s). The work and improvements were made by and at the expense of the owner(s) of said claim(s). Said contiguous group of claims, listed on the reverse side of this document, are situated in the Weaver Mining District, Mohave County, Arizona

6. That between the dates starting at 12 o'clock noon on September 1, 1999 and ending at 12 o'clock noon on September 1, 2000 at least $ 1000.00 dollars worth of work and improvements were done and performed upon said claim(s) or upon one or more of a contiguous group of claims for the benefit of all, or wholly or partly outside of a contiguous group of claims for the benefit of all, not including the location work.

7. That the following persons were employed to perform the work and improvements described herein: Kent Dobbins and others.

8. That the work and improvements performed were: Mined out some ore for sampling the grind. Lots of manual pick & shovel work. Removed ore & hauled out in barrels for processing. Removed ore for processing in mill & run across concentrating tables. Graded the roads & filled in washed out roads.

9. Dated Aug 21, 2000, Signature KD and O Mining Co, Inc. By Kent Dobbins (President)

SUBSCRIBED AND SWORN TO before me, a Notary Public, this 21 day of August 19 2000

by Joe Kent Dobbins

Notary Public Belva L. Woody

MY COMMISSION EXPIRES 01-26-03

OFFICIAL SEAL
BELVA L. WOODY
NOTARY PUBLIC-ARIZONA
MOHAVE COUNTY
My Comm. Expires Jan 26, 2003

This form is for the purpose of complying with the laws of the United States Department of the Interior, Bureau of Land Management and the State of Arizona pertaining to assessment work and/or a notice of intention to hold. 30 USC 28, 43 CFR 3833.2, ARS 27-208. Subject to Paperwork Reduction Act and Privacy Act statements available at the BLM AZ State Office. The form is not copyrighted. It may be reproduced without restriction.

2000 AUG 21 P 1:22

For BLM Use Only

ENTERED IN COMPUTER
8-23-00

If the claims/sites have consecutive BLM #'s and are in the same Township, Range and Section(s) they may be listed as follows:

SAMPLE 1-10 A MC 19640-49 Dkt/Pg # 1025/1-10 (or) RECORDING # 9106173-82 4N 20W 36

CLAIM/SITE NAME	SERIAL NUMBER	Dkt/Pg or Recording # of ORIGINAL LOCATION NOTICE!	TWN SHP	RNG	SEC(S)
1. Jumpin Jack #4	A MC 107670	DKT/Pg 644/98&99	26N	20&21W	25&30
2.	A MC				
3.	A MC				
4.	A MC				
5.	A MC				
6.	A MC				
7.	A MC				
8.	A MC				
9.	A MC				
10.	A MC				
11.	A MC				
12.	A MC				
13.	A MC				
14.	A MC				
15.	A MC				
16.	A MC				
17.	A MC				
18.	A MC				
19.	A MC				
20.	A MC				
21.	A MC				
22.	A MC				
23.	A MC				
24.	A MC				
25.	A MC				
26.	A MC				
27.	A MC				
28.	A MC				
29.	A MC				
30.	A MC				

FILE WITH: BUREAU OF LAND MANAGEMENT, 222 NORTH CENTRAL AVENUE, PHONEIX, AZ 85004-2203 and the respective county recorder, ON OR BEFORE DECEMBER 30th (NOT THE 31st), BLM REQUIRES A $5.00 NONREFUNDABLE SERVICE CHARGE FOR EACH MINING CLAIM, MILL SITE OR TUNNEL SITE, ANNUAL FILLINGS THAT ARE NOT ACCOMPANIED BY PROPER SERVICE CHARGES WILL BE RETURNED WITHOUT FURTHER ACTION BY BLM.

United States Department of the Interior
Bureau of Land Management
BUSINESS & SUPPORT SVCS DIV
222 N CENTRAL AVE
PHOENIX, AZ 85004 -2203
Phone: (602) 417-9200

Receipt	
No:	172514

Transaction #: 185715
Date of Transaction: 08/21/2000

LINE #	QTY	COMMODITY / SUBJECT / ACTION / PRODUCT	REMARKS	UNIT PRICE	TOTAL
1	1	LOCATABLE MINERALS / MINING CLAIMS-ACCOUNTS/UNADJUDICATED / MINING CLAIM MONEY RECEIVED (455)	POL 2000(52)	- n/a -	$260.00
				TOTAL:	**$260.00**

PAYMENT INFORMATION				
1	AMOUNT:	$260.00	POSTMARKED:	N/A
	TYPE:	CASH	RECEIVED:	08/21/2000
	NAME:	DOBBINS, KENT P.O. BOX 1630 DOLAN SPRINGS AZ 86441		

REMARKS

CASE SERIAL NUMBER INFORMATION		
TRNS #	**LINE #**	**CASES**
185715	1	AMC107670

This receipt was generated by the automated BLM Collections and Billings System and is a paper representation of a portion of the official electronic record contained therein.

Receipt #: 172486

Amount Received: 230.00

Date: 8-21-00

Transaction #: 185690

Lead #: 107667 - 116235 - 116255 - 117907 - 117939

AMC #	Code	$$$$$
107667 - 107669	480	15. —
107671 - 107673		15. —
116243		5. —
116246 - 116255		50. —
116262 - 116263		10. —
116269 - 116273		25. —
116274 - 116279		30. —
117907 - 117908		10. —
117923 - 117924		10. —
117947 - 117958		60. —

AMC #	Code	$$$$$

Total: 230. —

480----POL------$5

481----NOI------$5

482----Maint.---$100

396----Trf.-------$5

635----Amd.-----$5

379----Refund

Entered: [signature] 8-22-00
Date

Verified: [signature] 10/16/00
Date

Sent to Accounts: 10/16/00
Date

Earned by Accounts: _____
Date

3000045574 BK 3570 PG 790
OFFICIAL RECORDS OF MOHAVE COUNTY
JOAN MC CALL, MOHAVE COUNTY RECORDER
08/21/2000 08:08A PAGE 1 OF 4
DON STEWART
RECORDING FEE 15.00

Return Document to:

Courtney McCurdy
1837 W, Camino Ln
Springfield, MO 65810

Telephone # ( )

For BLM Use Only

5 Claims
5 Sites
25.00 Total
FC

AZ-3850-1 (July 1992)

CHECK ONE

☒ **AFFIDAVIT OF PERFORMANCE OF ANNUAL WORK**
Also fill in ITEMS 1 through 9 and the reverse side of this document.

☐ **NOTICE OF INTENTION TO HOLD**
I intend to hold the claim(s) /site(s) listed on the reverse side of this document for the calender year 19____. Also fill in ITEMS 1 through 4 and ITEM 9.

NOTICES OF INTENTION TO HOLD ARE FOR MILL SITES AND TUNNEL SITES OR FOR MINING CLAIMS WHEN ASSESSMENT WORK HAS NOT BEEN DONE, REGARDLESS OF WHETHER THE ANNUAL ASSESSMENT HAS BEEN SUSPENDED, DEFERRED, OR NOT YET ACCRUED. THE FILING OF A NOTICE OF INTENTION TO HOLD SHALL NOT RELIEVE THE OWNER OF COMPLYING WITH FEDERAL AND STATE LAWS PERTAINING TO THE PERFORMANCE OF ANNUAL ASSESSMENT WORK. NOTICES OF INTENTION TO HOLD FOR MILL SITES OR TUNNEL SITES NEED NOT BE COUNTY RECORDED. FOR MINING CLAIMS THE FORM FILED WITH BLM MUST BE IDENTICAL TO THE ONE THAT WAS OR WILL BE FILED WITH THE COUNTY.

Evidence of Annual Assessment Work or a Notice of Intention to Hold must be filed each calender year following the calender year in which the Claim/site was located.

ALL CLAIMS LISTED ON A SINGLE AFFIDAVIT MUST BE CONTIGUOUS.

1. State of Arizona, County of Mohave ss:
2. I, (Name) Courtney McCurdy
3. Reside at (Address) 2804 N. 30th
City Ozark, County Christian, State MO, Zip 65721

being duly sworn, deposes and says that he/she is a citizen of the United States, more than eighteen years of age, that all of the facts set forth in this affidavit/notice, subject to the provisions and penalties of 18 USC 1001 pertaining to the filing of false, fictitious, or fraudulent statements with the United States, are true and correct according to the best of my knowledge, information and belief.

4. Owner's Name and Address (If not shown in items 1-3 above) CHECK HERE IF THIS IS A CHANGE OF ADDRESS ☒ Done

5. That I am personally acquainted with the mining claim(s). The work and improvements were made by and at the expense of the owner(s) of said claim(s). Said contiguous group of claims, listed on the reverse side of this document, are situated in the Weaver Mining District, Mohave County, Arizona

6. That between the dates starting at 12 o'clock noon on September 1, 19 99 and ending at 12 o'clock noon on September 1, 2000 at least $ 500.00 dollars worth of work and improvements were done and performed upon said claim(s) or upon one or more of a contiguous group of claims for the benefit of all, or wholly or partly outside of a contiguous group of claims for the benefit of all, not including the location work.

7. That the following persons were employed to perform the work and improvements described herein: Kent Dobbins and others.

8. That the work and improvements performed were: Mined out some ore for sampling the grind. Lots of manual pick & shovel work. Removed ore & hauled out in barrels for processing. Removed ore for processing in mill & run across concentrating tables. Graded the roads & filled in washed our roads.

9. Dated 8/15, Signature C McCurdy

SUBSCRIBED AND SWORN TO before me, a Notary Public, this 15 day of August, 2000

by Denise M Silvey

Notary Public Denise M Silvey

MY COMMISSION EXPIRES 2/17/01

DENISE M. SILVEY Notary Public
Christian County State of Missouri
My Commission Expires Feb. 17, 2001

PHOENIX, ARIZONA
2000 AUG 21 P 1:05

For BLM Use Only
BLM ... STATE OFFICE
RECEIVED

ENTERED IN COMPUTER
Jan 8-22-00

This form is for the purpose of complying with the laws of the United States Department of the Interior, Bureau of Land Management and the State of Arizona pertaining to assessment work and/or a notice of intention to hold. 30 USC 28, 43 CFR 3833.2, ARS 27-208. Subject to Paperwork Reduction Act and Privacy Act statements available at the BLM AZ State Office. The form is not copyrighted. It may be reproduced without restriction.

10/16/00

If the claims/sites have consecutive BLM #'s and are in the same Township, Range and Section(s) they may be listed as follows:

SAMPLE 1-10 A MC 19640-49 Dkt/Pg # 1025/1-10 (or) RECORDING # 9106173-82 4N 20W 36

CLAIM/SITE NAME	SERIAL NUMBER	Dkt/Pg or Recording # of ORIGINAL LOCATION NOTICE!	TWN SHP	RNG	SEC(S)
1. Tiger Bell #15	A MC 116269	DKT/Pg 673/21&22	26N	21W	24&25
2. Tiger Bell #16	A MC 116270	DKT/Pg 673/23&24	26N	21W	24&25
3. Tiger Bell #17	A MC 116271	DKT/Pg 673/25&26	26N	21W	24&25
4. Tiger Bell #18	A MC 116272	DKT/Pg 673/27&28	26N	21W	24&25
5. Tiger Bell #19	A MC 116273	DKT/Pg 673/29&30	26N	21W	24&25
6.	A MC				
7.	A MC				
8.	A MC				
9.	A MC				
10.	A MC				
11.	A MC				
12.	A MC				
13.	A MC				
14.	A MC				
15.	A MC				
16.	A MC				
17.	A MC				
18.	A MC				
19.	A MC				
20.	A MC				
21.	A MC				
22.	A MC				
23.	A MC				
24.	A MC				
25.	A MC				
26.	A MC				
27.	A MC				
28.	A MC				
29.	A MC				
30.	A MC				

FILE WITH: BUREAU OF LAND MANAGEMENT, 222 NORTH CENTRAL AVENUE, PHONEIX, AZ 85004-2203 and the respective county recorder, ON OR BEFORE DECEMBER 30th (NOT THE 31st), BLM REQUIRES A $5.00 NONREFUNDABLE SERVICE CHARGE FOR EACH MINING CLAIM, MILL SITE OR TUNNEL SITE, ANNUAL FILLINGS THAT ARE NOT ACCOMPANIED BY PROPER SERVICE CHARGES WILL BE RETURNED WITHOUT FURTHER ACTION BY BLM.

4P

00045577 BK 3570 PG 794
OFFICIAL RECORDS OF MOHAVE COUNTY
JOAN MC CALL, MOHAVE COUNTY RECORDER
08/21/2000 08:08A PAGE 1 OF 4
DON STEWART
RECORDING FEE 15.00

Return Document to:

Anna Stewart
1837 W. CAMINO Ln
Springfield, MO 65810

Telephone # ( )

For BLM Use Only

10 Claims
5.00
58.00 4 hrs

AZ-3850-1 (July 1992)

CHECK ONE

☒ **AFFIDAVIT OF PERFORMANCE OF ANNUAL WORK**
Also fill in ITEMS 1 through 9 and the reverse side of this document.

☐ **NOTICE OF INTENTION TO HOLD**
I intend to hold the claim(s) /site(s) listed on the reverse side of this document for the calender year 19____. Also fill in ITEMS 1 through 4 and ITEM 9.

NOTICES OF INTENTION TO HOLD ARE FOR MILL SITES AND TUNNEL SITES OR FOR MINING CLAIMS WHEN ASSESSMENT WORK HAS NOT BEEN DONE, REGARDLESS OF WHETHER THE ANNUAL ASSESSMENT HAS BEEN SUSPENDED, DEFERRED, OR NOT YET ACCRUED. THE FILING OF A NOTICE OF INTENTION TO HOLD SHALL NOT RELIEVE THE OWNER OF COMPLYING WITH FEDERAL AND STATE LAWS PERTAINING TO THE PERFORMANCE OF ANNUAL ASSESSMENT WORK. NOTICES OF INTENTION TO HOLD FOR MILL SITES OR TUNNEL SITES NEED NOT BE COUNTY RECORDED. FOR MINING CLAIMS THE FORM FILED WITH BLM MUST BE IDENTICAL TO THE ONE THAT WAS OR WILL BE FILED WITH THE COUNTY.

Evidence of Annual Assessment Work or a Notice of Intention to Hold must be filed each calender year following the calender year in which the Claim/site was located.
ALL CLAIMS LISTED ON A SINGLE AFFIDAVIT MUST BE CONTIGUOUS.

1. State of Arizona, County of Mohave ss:
2. I, (Name) Anna Stewart
3. Reside at (Address) 1645 W. Walnut Lawn Apt #108
City Springfield, County Greene, State MO, Zip 65807
being duly sworn, deposes and says that he/she is a citizen of the United States, more than eighteen years of age, that all of the facts set forth in this affidavit/notice, subject to the provisions and penalties of 18 USC 1001 pertaining to the filing of false, fictitous, or fraudulent statements with the United States, are true and correct according to the best of my knowledge, information and belief.

4. Owner's Name and Address (If not shown in items 1-3 above) CHECK HERE IF THIS IS A CHANGE OF ADDRESS ☒ done

5. That I am personally acquainted with the mining claim(s). The work and improvements were made by and at the expense of the owner(s) of said claim(s). Said contiguous group of claims, listed on the reverse side of this document, are situated in the Weaver Mining District, Mohave County, Arizona

6. That between the dates starting at 12 o'clock noon on September 1, 19 99 and ending at 12 o'clock noon on September 1, 19 2000 at least $ 1000.00 dollars worth of work and improvements were done and performed upon said claim(s) or upon one or more of a contiguous group of claims for the benefit of all, or wholly or partly outside of a contiguous group of claims for the benefit of all, not including the location work.

7. That the following persons were employed to perform the work and improvements described herein: Kent Dobbins and others.

8. That the work and improvements performed were: Mined out some ore for sampling the grind. Lots of manual pick and shovel work. Removed ore & hauled out in barrels for processing. Removed ore for processing in mill & run across concentrating tables. Graded the roads & filled in washed out roads.

9. Dated 8-14-00, Signature

SUBSCRIBED AND SWORN TO before me, a Notary Public, this 14 day of August, 2000
by Deborah Wo
Notary Public Denise M Silvey
MY COMMISSION EXPIRES 2/17/01

DENISE M SILVEY
Notary Public - State of Missouri
Greene County
My Commission Expires Feb 17, 2001

This form is for the purpose of complying with the laws of the United States Department of the Interior, Bureau of Land Management and the State of Arizona pertaining to assessment work and/or a notice of intention to hold. 30 USC 28, 43 CFR 3833.2, ARS 27-208. Subject to Paperwork Reduction Act and Privacy Act statements available at the BLM AZ State Office. The form is not copyrighted. It may be reproduced without restriction.

For BLM Use Only

ENTERED IN COMPUTER
8.22-00

10/6/00 CB

If the claims/sites have consecutive BLM #'s and are in the same Township, Range and Section(s) they may be listed as follows:

SAMPLE 1-10 A MC 19640-49 Dkt/Pg # 1025/1-10 (or) RECORDING # 9106173-82 4N 20W 36

	CLAIM/SITE NAME	SERIAL NUMBER	Dkt/Pg or Recording # of ORIGINAL LOCATION NOTICE	TWN SHP	RNG	SEC(S)
1.	Gold Bell #1	A MC 117907	DKT/Pg 674/2&3	26N	20W	26&35
2.	Gold Bell #2	A MC 117908	DKT/Pg 674/4&5	26N	20W	26&35
3.	Gold Bell #17	A MC 117923	DKT/Pg 674/34&35	26N	20W	26&35
4.	Gold Bell #18	A MC 117924	DKT/Pg 674/36&37	26N	20W	26&35
5.	Silver Bell #9	A MC 117955	DKT/Pg 673/979&980	26N	21W	25&26
6.	Silver Bell #10	A MC 117956	DKT/Pg 673/981&982	26N	21W	25&26
7.	Silver Bell #11	A MC 117957	DKT/Pg 673/983&984	26N	21W	25&26
8.	Silver Bell #12	A MC 117958	DKT/Pg 673/985&986	26N	21W	25&26
9.	Tiger Bell #1	A MC 116255	DKT/Pg 672/993&994	26N	21W	25
10.	Tiger Bell #8	A MC 116262	DKT/Pg 673/7&8	26N	21W	25
11.		A MC				
12.		A MC				
13.		A MC				
14.		A MC				
15.		A MC				
16.		A MC				
17.		A MC				
18.		A MC				
19.		A MC				
20.		A MC				
21.		A MC				
22.		A MC				
23.		A MC				
24.		A MC				
25.		A MC				
26.		A MC				
27.		A MC				
28.		A MC				
29.		A MC				
30.		A MC				

FILE WITH: BUREAU OF LAND MANAGEMENT, 222 NORTH CENTRAL AVENUE, PHONEIX, AZ 85004-2203 and the respective county recorder, ON OR BEFORE DECEMBER 30th (NOT THE 31st), BLM REQUIRES A $5.00 NONREFUNDABLE SERVICE CHARGE FOR EACH MINING CLAIM, MILL SITE OR TUNNEL SITE. ANNUAL FILLINGS THAT ARE NOT ACCOMPANIED BY PROPER SERVICE CHARGES WILL BE RETURNED WITHOUT FURTHER ACTION BY BLM.

0000045574 BK 3570 PG 782
OFFICIAL RECORDS OF MOHAVE COUNTY
JOAN MC CALL, MOHAVE COUNTY RECORDER
08/21/2000 08:06A PAGE 1 OF 4
DON STEWART
RECORDING FEE 15.00

Return Document to:

Kenny Stewart
1837 W, CaMINO Ln
Springfield, MO 65810

Telephone # (417) 883-1306

For BLM Use Only

10 Claims
5.00
50.00 Total
KC

AZ-3850-1 (July 1992)

CHECK ONE

☒ **AFFIDAVIT OF PERFORMANCE OF ANNUAL WORK**
Also fill in ITEMS 1 through 9 and the reverse side of this document.

☐ **NOTICE OF INTENTION TO HOLD**
I intend to hold the claim(s) /site(s) listed on the reverse side of this document for the calender year 19____. Also fill in ITEMS 1 through 4 and ITEM 9.

NOTICES OF INTENTION TO HOLD ARE FOR MILL SITES AND TUNNEL SITES OR FOR MINING CLAIMS WHEN ASSESSMENT WORK HAS NOT BEEN DONE, REGARDLESS OF WHETHER THE ANNUAL ASSESSMENT HAS BEEN SUSPENDED, DEFERRED, OR NOT YET ACCRUED. THE FILING OF A NOTICE OF INTENTION TO HOLD SHALL NOT RELIEVE THE OWNER OF COMPLYING WITH FEDERAL AND STATE LAWS PERTAINING TO THE PERFORMANCE OF ANNUAL ASSESSMENT WORK. NOTICES OF INTENTION TO HOLD FOR MILL SITES OR TUNNEL SITES NEED NOT BE COUNTY RECORDED. FOR MINING CLAIMS THE FORM FILED WITH BLM MUST BE IDENTICAL TO THE ONE THAT WAS OR WILL BE FILED WITH THE COUNTY.

Evidence of Annual Assessment Work or a Notice of Intention to Hold must be filed each calender year following the calender year in which the Claim/site was located.

ALL CLAIMS LISTED ON A SINGLE AFFIDAVIT MUST BE CONTIGUOUS.

1. State of Arizona, County of Mohave ss:
2. I, (Name) Kenny Stewart
3. Residence (Address) 5133 S, Campbell
City Springfield, County Greene, State MO, Zip 65810

being duly sworn, deposes and says that he/she is a citizen of the United States, more than eighteen years of age, that all of the facts set forth in this affidavit/notice, subject to the provisions and penalties of 18 USC 1001 pertaining to the filing of false, fictitous, or fraudulent statements with the United States, are true and correct according to the best of my knowledge, information and belief.

4. Owner's Name and Address (If not shown in items 1-3 above) CHECK HERE IF THIS IS A CHANGE OF ADDRESS ☒

5. That I am personally acquainted with the mining claim(s). The work and improvements were made by and at the expense of the owner(s) of said claim(s). Said contiguous group of claims, listed on the reverse side of this document, are situated in the Weaver Mining District, Mohave County, Arizona

6. That between the dates starting at 12 o'clock noon on September 1, 19 99 and ending at 12 o'clock noon on September 1, 19 2000 at least $ 1000.00 dollars worth of work and improvements were done and performed upon said claim(s) or upon one or more of a contiguous group of claims for the benefit of all, or wholly or partly outside of a contiguous group of claims for the benefit of all, not including the location work.

7. That the following persons were employed to perform the work and improvements described herein: Kent Dobbins and others.

8. That the work and improvements performed were: Mined out some ore for sampling the grind. Lots of manual pick & shovel work. Removed ore & hauled out in barrels for processing. Removed ore for processing in mill & run across concentrating tables. Graded the roads & filled in washed out roads.

9. Dated 8/15/00, Signature [signature] PHOENIX, ARIZONA

SUBSCRIBED AND SWORN TO before me, a Notary Public, this 15 day of August 2000

by Denise M Silver

Notary Public Denise M Silver

MY COMMISSION EXPIRES 2/17/01

DENISE M. SILVER Notary Public
Christian County State of Missouri
My Commission Expires Feb. 17, 2001

This form is for the purpose of complying with the laws of the United States Department of the Interior, Bureau of Land Management and the State of Arizona pertaining to assessment work and/or a notice of intention to hold. 30 USC 28, 43 CFR 3833.2, ARS 27-208. Subject to Paperwork Reduction Act and Privacy Act statements available at the BLM AZ State Office. The form is not copyrighted. It may be reproduced without restriction.

For BLM Use Only

RECEIVED
BLM ARIZONA STATE OFFICE
00 AUG 24 P 1:05

ENTERED IN COMPUTER
8-22-00

If the claims/sites have consecutive BLM #'s and are in the same Township, Range and Section(s) they may be listed as follows:

SAMPLE 1-10 A MC 19640-49 Dkt/Pg # 1025/1-10 (or) RECORDING # 9106173-82 4N 20W 36

	CLAIM/SITE NAME	SERIAL NUMBER	Dkt/Pg or Recording # of ORIGINAL LOCATION NOTICE!	TWN SHP	RNG	SEC(S)
1.	Blue Bell #9	A MC 116243	DKT/Pg 672/969&970	26N	20W	19&30
2.	Blue Bell #12	A MC 116246	DKT/Pg 672/975&976	26N	20W	19&30
3.	Blue Bell #13	A MC 116247	DKT/Pg 672/977&978	26N	20W	19&30
4.	Blue Bell #14	A MC 116248	DKT/Pg 672/979&980	26N	20W	19&30
5.	Blue Bell #15	A MC 116249	DKT/Pg 672/981&982	26N	20W	19&30
6.	Blue Bell #16	A MC 116250	DKT/Pg 672/983&984	26N	20W	19&30
7.	Blue Bell #17	A MC 116251	DKT/Pg 672/985&986	26N	20W	19&30
8.	Blue Bell #18	A MC 116252	DKT/Pg 672/987&988	26N	20W	19&30
9.	Blue Bell #19	A MC 116253	DKT/Pg 672/989&990	26N	20W	19&30
10.	Blue Bell #20	A MC 116254	DKT/Pg 672/991&992	26N	20W	19&30
11.		A MC				
12.		A MC				
13.		A MC				
14.		A MC				
15.		A MC				
16.		A MC				
17.		A MC				
18.		A MC				
19.		A MC				
20.		A MC				
21.		A MC				
22.		A MC				
23.		A MC				
24.		A MC				
25.		A MC				
26.		A MC				
27.		A MC				
28.		A MC				
29.		A MC				
30.		A MC				

FILE WITH: BUREAU OF LAND MANAGEMENT, 222 NORTH CENTRAL AVENUE, PHONEIX, AZ 85004-2203 and the respective county recorder, ON OR BEFORE DECEMBER 30th (NOT THE 31st), BLM REQUIRES A $5.00 NONREFUNDABLE SERVICE CHARGE FOR EACH MINING CLAIM, MILL SITE OR TUNNEL SITE, ANNUAL FILLINGS THAT ARE NOT ACCOMPANIED BY PROPER SERVICE CHARGES WILL BE RETURNED WITHOUT FURTHER ACTION BY BLM.

00045573 BK 3570 PG 778
OFFICIAL RECORDS OF MOHAVE COUNTY
JOAN MC CALL, MOHAVE COUNTY RECORDER
08/21/2000 08:05A PAGE 1 OF 4
DON STEWART
RECORDING FEE 15.00

Return Document to:

Donald Stewart
1837 W. Camino Lane
Springfield, MO 65810

Telephone # ( )

For BLM Use Only

6 Claims
5
30.00 Total
KC

AZ-3850-1 (July 1992)

CHECK ONE

☒ **AFFIDAVIT OF PERFORMANCE OF ANNUAL WORK**
Also fill in ITEMS 1 through 9 and the reverse side of this document.

☐ **NOTICE OF INTENTION TO HOLD**
I intend to hold the claim(s) /site(s) listed on the reverse side of this document for the calender year 19____. Also fill in ITEMS 1 through 4 and ITEM 9.

NOTICES OF INTENTION TO HOLD ARE FOR MILL SITES AND TUNNEL SITES OR FOR MINING CLAIMS WHEN ASSESSMENT WORK HAS NOT BEEN DONE, REGARDLESS OF WHETHER THE ANNUAL ASSESSMENT HAS BEEN SUSPENDED, DEFERRED, OR NOT YET ACCRUED. THE FILING OF A NOTICE OF INTENTION TO HOLD SHALL NOT RELIEVE THE OWNER OF COMPLYING WITH FEDERAL AND STATE LAWS PERTAINING TO THE PERFORMANCE OF ANNUAL ASSESSMENT WORK. NOTICES OF INTENTION TO HOLD FOR MILL SITES OR TUNNEL SITES NEED NOT BE COUNTY RECORDED. FOR MINING CLAIMS THE FORM FILED WITH BLM MUST BE IDENTICAL TO THE ONE THAT WAS OR WILL BE FILED WITH THE COUNTY.

Evidence of Annual Assessment Work or a Notice of Intention to Hold must be filed each calender year following the calender year in which the Claim/site was located.

ALL CLAIMS LISTED ON A SINGLE AFFIDAVIT MUST BE CONTIGUOUS.

1. State of Arizona, County of Mohave ss:
2. I, (Name) Donald Stewart
3. Reside at (Address) 1837 W. Camino Lane
City Springfield, County _____, State MO, Zip 65810

being duly sworn, deposes and says that he/she is a citizen of the United States, more than eighteen years of age, that all of the facts set forth in this affidavit/notice, subject to the provisions and penalties of 18 USC 1001 pertaining to the filing of false, fictitous, or fraudulent statements with the United States, are true and correct according to the best of my knowledge, information and belief.

4. Owner's Name and Address (If not shown in items 1-3 above) CHECK HERE IF THIS IS A CHANGE OF ADDRESS ☐

5. That I am personally acquainted with the mining claim(s). The work and improvements were made by and at the expense of the owner(s) of said claim(s). Said contiguous group of claims, listed on the reverse side of this document, are situated in the Weaver Mining District, Mohave County, Arizona

6. That between the dates starting at 12 o'clock noon on September 1, 19 99 and ending at 12 o'clock noon on September 1, ~~19~~ 2000 at least $ 600.00 dollars worth of work and improvements were done and performed upon said claim(s) or upon one or more of a contiguous group of claims for the benefit of all, or wholly or partly outside of a contiguous group of claims for the benefit of all, not including the location work.

7. That the following persons were employed to perform the work and improvements described herein: Kent Dobbins and others.

8. That the work and improvements performed were: Mined out some ore for sampling the grind. Lots of manual pick & shovel work. Removed ore & hauled out in barrels for processing. Removed ore for processing in mill & run across concentrating tables. Graded the roads & filled in washed out roads.

9. Dated 8-15-00, Signature Donald Stewart

SUBSCRIBED AND SWORN TO before me, a Notary Public, this 15 day of August, 2000

by Donald Stewart

Notary Public Denise M. Silvey

MY COMMISSION EXPIRES DENISE M. SILVEY Notary Public 2/17/01
Christian County State of Missouri
My Commission Expires Feb. 17, 2001

This form is for the purpose of complying with the laws of the United States Department of the Interior, Bureau of Land Management and the State of Arizona pertaining to assessment work and/or a notice of intention to hold. 30 USC 28, 43 CFR 3833.2, ARS 27-208. Subject to Paperwork Reduction Act and Privacy Act statements available at the BLM AZ State Office. The form is not copyrighted. It may be reproduced without restriction.

For BLM Use Only

ENTERED IN COMPUTER
8-22-00

FEE#20000045573
PAGE 2 OF 4
BK 3570 PG 779

If the claims/sites have consecutive BLM #'s and are in the same Township, Range and Section(s) they may be listed as follows:

SAMPLE 1-10 A MC 19640-49 Dkt/Pg # 1025/1-10 (or) RECORDING # 9106173-82 4N 20W 36

CLAIM/SITE NAME	SERIAL NUMBER	Dkt/Pg or Recording # of ORIGINAL LOCATION NOTICE!	TWN SHP	RNG	SEC(S)
1. Jumpin Jack #1	A MC 107667	DKT/Pg 643/955&956	26N	20&21W	25,30,31
2. Jumpin Jack #2	A MC 107668	DKT/Pg 643/957&958	26N	20&21W	25,30,31
3. Jumpin Jack #3	A MC 107669	DKT/Pg 643/959&960	26N	20&21W	25,30,31
4. Jumpin Jack #5	A MC 107671	DKT/Pg 644/100&101	26N	20&21W	25,30,31
5. Jumpin Jack #6	A MC 107672	DKT/Pg 644/102&103	26N	20&21W	25,30,31
6. Jumpin Jack #7	A MC 107673	DKT/Pg 644/104&105	26N	20&21W	30
7.	A MC				
8.	A MC				
9.	A MC				
10.	A MC				
11.	A MC				
12.	A MC				
13.	A MC				
14.	A MC				
15.	A MC				
16.	A MC				
17.	A MC				
18.	A MC				
19.	A MC				
20.	A MC				
21.	A MC				
22.	A MC				
23.	A MC				
24.	A MC				
25.	A MC				
26.	A MC				
27.	A MC				
28.	A MC				
29.	A MC				
30.	A MC				

FILE WITH: BUREAU OF LAND MANAGEMENT, 222 NORTH CENTRAL AVENUE, PHONEIX, AZ 85004-2203 and the respective county recorder, ON OR BEFORE DECEMBER 30th (NOT THE 31st), BLM REQUIRES A $5.00 NONREFUNDABLE SERVICE CHARGE FOR EACH MINING CLAIM, MILL SITE OR TUNNEL SITE. ANNUAL FILLINGS THAT ARE NOT ACCOMPANIED BY PROPER SERVICE CHARGES WILL BE RETURNED WITHOUT FURTHER ACTION BY BLM.

4p

L00045575 BK 3570 PG 786
OFFICIAL RECORDS OF MOHAVE COUNTY
JOAN MC CALL, MOHAVE COUNTY RECORDER
08/21/2000 08:07A PAGE 1 OF 4
DON STEWART
RECORDING FEE 15.00

Return Document to:

J. Donald Stewart
1837 W, Camino Ln
Springfield, MO 65810

Telephone # (417) 883-1306

For BLM Use Only

5 Claims
5.00
25.00 DTHC
KC

AZ-3850-1 (July 1992)

CHECK ONE

☒ **AFFIDAVIT OF PERFORMANCE OF ANNUAL WORK**
Also fill in ITEMS 1 through 9 and the reverse side of this document.

☐ **NOTICE OF INTENTION TO HOLD**
I intend to hold the claim(s) /site(s) listed on the reverse side of this document for the calender year 19____. Also fill in ITEMS 1 through 4 and ITEM 9.

NOTICES OF INTENTION TO HOLD ARE FOR MILL SITES AND TUNNEL SITES OR FOR MINING CLAIMS WHEN ASSESSMENT WORK HAS NOT BEEN DONE, REGARDLESS OF WHETHER THE ANNUAL ASSESSMENT HAS BEEN SUSPENDED, DEFERRED, OR NOT YET ACCRUED. THE FILING OF A NOTICE OF INTENTION TO HOLD SHALL NOT RELIEVE THE OWNER OF COMPLYING WITH FEDERAL AND STATE LAWS PERTAINING TO THE PERFORMANCE OF ANNUAL ASSESSMENT WORK. NOTICES OF INTENTION TO HOLD FOR MILL SITES OR TUNNEL SITES NEED NOT BE COUNTY RECORDED. FOR MINING CLAIMS THE FORM FILED WITH BLM MUST BE IDENTICAL TO THE ONE THAT WAS OR WILL BE FILED WITH THE COUNTY.

Evidence of Annual Assessment Work or a Notice of Intention to Hold must be filed each calender year following the calender year in which the Claim/site was located.

ALL CLAIMS LISTED ON A SINGLE AFFIDAVIT MUST BE CONTIGUOUS.

1. State of Arizona, County of Mohave ss:
2. I, (Name) J. Donald Stewart
3. Reside at (Address) 1645 W.Walnut Lawn Apt. 711
City Springfield, County Greene, State MO, Zip 65807

being duly sworn, deposes and says that he/she is a citizen of the United States, more than eighteen years of age, that all of the facts set forth in this affidavit/notice, subject to the provisions and penalties of 18 USC 1001 pertaining to the filing of false, fictitous, or fraudulent statements with the United States, are true and correct according to the best of my knowledge, information and belief.

4. Owner's Name and Address (If not shown in items 1-3 above) CHECK HERE IF THIS IS A CHANGE OF ADDRESS ☐

5. That I am personally acquainted with the mining claim(s). The work and improvements were made by and at the expense of the owner(s) of said claim(s). Said contiguous group of claims, listed on the reverse side of this document, are situated in the Weaver Mining District, Mohave County, Arizona

6. That between the dates starting at 12 o'clock noon on September 1, 19 99 and ending at 12 o'clock noon on September 1, 19 2000 at least $ 500.00 dollars worth of work and improvements were done and performed upon said claim(s) or upon one or more of a contiguous group of claims for the benefit of all, or wholly or partly outside of a contiguous group of claims for the benefit of all, not including the location work.

7. That the following persons were employed to perform the work and improvements described herein: Kent Dobbins and others.

8. That the work and improvements performed were: Mined out some ore for sampling the grind. Lots of manual pick & shovel work. Removed ore & hauled out in barrels for processing. Removed ore for processing in mill & run across concentrating tables. Graded the roads & filled in washed out roads.

X 9. Dated 8/14/00, Signature

SUBSCRIBED AND SWORN TO before me, a Notary Public, this 14 day of August 2000

by Donald Stewart

Notary Public Denise M Silva

MY COMMISSION EXPIRES 2/17/04

DENISE M. SILVA Notary Public
Christian County State of Missouri
My Commission Expires Feb. 17, 2004

This form is for the purpose of complying with the laws of the United States Department of the Interior, Bureau of Land Management and the State of Arizona pertaining to assessment work and/or a notice of intention to hold. 30 USC 28, 43 CFR 3833.2, ARS 27-208. Subject to Paperwork Reduction Act and Privacy Act statements available at the BLM AZ State Office. The form is not copyrighted. It may be reproduced without restriction.

For BLM Use Only

ENTERED IN COMPUTER
for 8-22-00

10/16/00

If the claims/sites have consecutive BLM #'s and are in the same Township, Range and Section(s) they may be listed as follows:

SAMPLE 1-10 A MC 19640-49 Dkt/Pg # 1025/1-10 (or) RECORDING # 9106173-82 4N 20W 36

	CLAIM/SITE NAME	SERIAL NUMBER	Dkt/Pg or Recording # of ORIGINAL LOCATION NOTICE!	TWN SHP	RNG	SEC(S)
1.	Tiger Bell #21	A MC 116275	DKT/Pg 673/33&34	26N	21W	19&24
2.	Tiger Bell #22	A MC 116276	DKT/Pg 673/35&36	26N	21W	19&24
3.	Tiger Bell #23	A MC 116277	DKT/Pg 673/37&38	26N	21W	19&24
4.	Tiger Bell #24	A MC 116278	DKT/Pg 673/39&40	26N	21W	19&24
5.	Tiger Bell #25	A MC 116279	DKT/Pg 673/41&42	26N	21W	19&24
6.		A MC				
7.		A MC				
8.		A MC				
9.		A MC				
10.		A MC				
11.		A MC				
12.		A MC				
13.		A MC				
14.		A MC				
15.		A MC				
16.		A MC				
17.		A MC				
18.		A MC				
19.		A MC				
20.		A MC				
21.		A MC				
22.		A MC				
23.		A MC				
24.		A MC				
25.		A MC				
26.		A MC				
27.		A MC				
28.		A MC				
29.		A MC				
30.		A MC				

FILE WITH: BUREAU OF LAND MANAGEMENT, 222 NORTH CENTRAL AVENUE, PHONEIX, AZ 85004-2203 and the respective county recorder, ON OR BEFORE DECEMBER 30th (NOT THE 31st), BLM REQUIRES A $5.00 NONREFUNDABLE SERVICE CHARGE FOR EACH MINING CLAIM, MILL SITE OR TUNNEL SITE. ANNUAL FILLINGS THAT ARE NOT ACCOMPANIED BY PROPER SERVICE CHARGES WILL BE RETURNED WITHOUT FURTHER ACTION BY BLM.

HP

20000045572 BK 3570 PG 774
OFFICIAL RECORDS OF MOHAVE COUNTY
JOAN MC CALL, MOHAVE COUNTY RECORDER
08/21/2000 08:05A PAGE 1 OF 4
DON STEWART
RECORDING FEE 15.00

Return Document to:

Janet Eckman
1837 W. CAMINO Ln
Springfield, MO 65810

Telephone # (417) 883-1306

For BLM Use Only
10 Claims
5.00
50.00 tmc
KC

AZ-3850-1 (July 1992)

CHECK ONE

☒ **AFFIDAVIT OF PERFORMANCE OF ANNUAL WORK**
Also fill in ITEMS 1 through 9 and the reverse side of this document.

☐ **NOTICE OF INTENTION TO HOLD**
I intend to hold the claim(s) /site(s) listed on the reverse side of this document for the calender year 19____. Also fill in ITEMS 1 through 4 and ITEM 9.

NOTICES OF INTENTION TO HOLD ARE FOR MILL SITES AND TUNNEL SITES OR FOR MINING CLAIMS WHEN ASSESSMENT WORK HAS NOT BEEN DONE, REGARDLESS OF WHETHER THE ANNUAL ASSESSMENT HAS BEEN SUSPENDED, DEFERRED, OR NOT YET ACCRUED. THE FILING OF A NOTICE OF INTENTION TO HOLD SHALL NOT RELIEVE THE OWNER OF COMPLYING WITH FEDERAL AND STATE LAWS PERTAINING TO THE PERFORMANCE OF ANNUAL ASSESSMENT WORK. NOTICES OF INTENTION TO HOLD FOR MILL SITES OR TUNNEL SITES NEED NOT BE COUNTY RECORDED. FOR MINING CLAIMS THE FORM FILED WITH BLM MUST BE IDENTICAL TO THE ONE THAT WAS OR WILL BE FILED WITH THE COUNTY.

Evidence of Annual Assessment Work or a Notice of Intention to Hold must be filed each calender year following the calender year in which the Claim/site was located.
ALL CLAIMS LISTED ON A SINGLE AFFIDAVIT MUST BE CONTIGUOUS.

1. State of Arizona, County of Mohave
2. I, (Name) Janet Eckman ss:
3. Reside at (Address) 5888 S. Farm Road 181
City Springfield, County Greene, State MO, Zip 65807
being duly sworn, deposes and says that he/she is a citizen of the United States, more than eighteen years of age, that all of the facts set forth in this affidavit/notice, subject to the provisions and penalties of 18 USC 1001 pertaining to the filing of false, fictitous, or fraudulent statements with the United States, are true and correct according to the best of my knowledge, information and belief.

4. Owner's Name and Address (If not shown in items 1-3 above) CHECK HERE IF THIS IS A CHANGE OF ADDRESS ☒

5. That I am personally acquainted with the mining claim(s). The work and improvements were made by and at the expense of the owner(s) of said claim(s). Said contiguous group of claims, listed on the reverse side of this document, are situated in the Weaver Mining District, Mohave County, Arizona

6. That between the dates starting at 12 o'clock noon on September 1, 1999 and ending at 12 o'clock noon on September 1, 2000 at least $ 1000.00 dollars worth of work and improvements were done and performed upon said claim(s) or upon one or more of a contiguous group of claims for the benefit of all, or wholly or partly outside of a contiguous group of claims for the benefit of all, not including the location work.

7. That the following persons were employed to perform the work and improvements described herein: Kent Dobbins and others.

8. That the work and improvements performed were: Mined out some ore for sampling the grind. Lots of manual pick & shovel work. Removed ore & hauled out in barrels for processing. Removed ore for processing in mill & run across concentrating tables. Graded the roads & filled in washed out roads.

9. Dated 8-15-00, Signature Janet Eckman

SUBSCRIBED AND SWORN TO before me, a Notary Public, this 15 day of August, 2000

by Denise M Silvey

Notary Public Denise M Silvey

MY COMMISSION EXPIRES DENISE M SILVEY Notary Public Greene County State of Missouri 2/7/01
My Commission Expires Feb. 17, 2001

This form is for the purpose of complying with the laws of the United States Department of the Interior, Bureau of Land Management and the State of Arizona pertaining to assessment work and/or a notice of intention to hold. 30 USC 28, 43 CFR 3833.2, ARS 27-208. Subject to Paperwork Reduction Act and Privacy Act statements available at the BLM AZ State Office. The form is not copyrighted. It may be reproduced without restriction.

For BLM Use Only

ENTERED IN COMPUTER
for 8-22-00

$ 10/10/00

FEE#2000045572
PAGE 2 OF 4
BK 3570 PG 775

If the claims/sites have consecutive BLM #'s and are in the same Township, Range and Section(s) they may be listed as follows:

SAMPLE 1-10 A MC 19640-49 Dkt/Pg # 1025/1-10 (or) RECORDING # 9106173-82 4N 20W 36

CLAIM/SITE NAME	SERIAL NUMBER	Dkt/Pg or Recording # of ORIGINAL LOCATION NOTICE!	TWN SHP	RNG	SEC(S)
1. Silver Bell #1	A MC 117947	DKT/Pg 673/963&964	26N	21W	23,24,25,26
2. Silver Bell #2	A MC 117948	DKT/Pg 673/965&966	26N	21W	23,24,25,26
3. Silver Bell #3	A MC 117949	DKT/Pg 673/967&968	26N	21W	23,24,25,26
4. Silver Bell #4	A MC 117950	DKT/Pg 673/969&970	26N	21W	23,24,25,26
5. Silver Bell #5	A MC 117951	DKT/Pg 673/971&972	26N	21W	23,24,25,26
6. Silver Bell #6	A MC 117952	DKT/Pg 673/973&974	26N	21W	23,24,25,26
7. Silver Bell #7	A MC 117953	DKT/Pg 673/975&976	26N	21W	23,24,25,26
8. Silver Bell #8	A MC 117954	DKT/Pg 673/977&978	26N	21W	23,24,25,26
9. Tiger Bell #9	A MC 116263	DKT/Pg 673/9&10	26N	21W	24,25
10. Tiger Bell #20	A MC 116274	DKT/Pg 673/31&32	26N	21W	24,25
11.	A MC				
12.	A MC				
13.	A MC				
14.	A MC				
15.	A MC				
16.	A MC				
17.	A MC				
18.	A MC				
19.	A MC				
20.	A MC				
21.	A MC				
22.	A MC				
23.	A MC				
24.	A MC				
25.	A MC				
26.	A MC				
27.	A MC				
28.	A MC				
29.	A MC				
30.	A MC				

FILE WITH: BUREAU OF LAND MANAGEMENT, 222 NORTH CENTRAL AVENUE, PHONEIX, AZ 85004-2203 and the respective county recorder, ON OR BEFORE DECEMBER 30th (NOT THE 31st), BLM REQUIRES A $5.00 NONREFUNDABLE SERVICE CHARGE FOR EACH MINING CLAIM, MILL SITE OR TUNNEL SITE, ANNUAL FILLINGS THAT ARE NOT ACCOMPANIED BY PROPER SERVICE CHARGES WILL BE RETURNED WITHOUT FURTHER ACTION BY BLM.

United States Department of the Interior
Bureau of Land Management
BUSINESS & SUPPORT SVCS DIV
222 N CENTRAL AVE
PHOENIX, AZ 85004 -2203
Phone: (602) 417-9200

Receipt	
No:	172486

Transaction #: 185690
Date of Transaction: 08/21/2000

LINE #	QTY	COMMODITY / SUBJECT / ACTION / PRODUCT	REMARKS	UNIT PRICE	TOTAL
1	1	LOCATABLE MINERALS / MINING CLAIMS-ACCOUNTS/UNADJUDICATED / MINING CLAIM MONEY RECEIVED (455)	POL 2000(46)	- n/a -	$230.00
				TOTAL:	**$230.00**

PAYMENT INFORMATION

1	AMOUNT:	$230.00	POSTMARKED:	N/A
	TYPE:	CHECK	RECEIVED:	08/21/2000
	CHECK NO:	340		
	NAME:	STEWART, DONALD L 1837 W. CAMINO LN. SPRINGFIELD MO 65810		

REMARKS

CASE SERIAL NUMBER INFORMATION

TRNS #	LINE #	CASES
185690	1	117907

This receipt was generated by the automated BLM Collections and Billings System and is a paper representation of a portion of the official electronic record contained therein.

September 1996)

DEPARTMENT OF THE INTERIOR
BUREAU OF LAND MANAGEMENT

FORM APPROVED
OMB NO. 1004-0114
Expires September 30, 1999

313

MAINTENANCE FEE PAYMENT WAIVER CERTIFICATION

This small miner waiver is filed to hold the claims/sites listed below for the assessment year beginning at noon on the first September 1 following the official filing of this form with BLM.

The undersigned owner(s) of the mining claims/sites listed below hereby certify under penalty of 18 U.S.C. 1001 and 43 U.S.C. 1212 that:

We control, or will control, ten or fewer mining claims/sites located and maintained on Federal land in the United States of America on the August 31 that is one day before the beginning of the assessment year indicated in line one above.

We have/will performed/perform assessment work upon the claims listed below for the current assessment year as of the August 31 indicated in line three above. This work meets the requirements of the General Mining Law of 1872, *as amended;* the Act of August 10, 1993; and the regulations at 43 CFR 3833 and 3850. Such work will be described on our affidavit of labor. Listing a site on this form constitutes a filing of a Notice of Intention to Hold for that site. I enclose a $5.00 per site service charge (recording fee) for each site listed.

116255
116235

☐ **Please check this box if the following statement applies to you.**
I/We relinquish my/our claims and/or sites not listed below.

The mining claims and sites for which the above waiver from payment of the maintenance fees is made are:

	CLAIM NAME	BLM RECORDATION SERIAL NUMBER
1.	Tiger Bell #10	116264
2.	Tiger Bell #11	116265
3.	Tiger Bell #12	116266
4.	Tiger Bell #13	116267
5.	Tiger Bell #14	116268
6.	Blue Bell #10	116244
7.	Blue Bell #11	116245
8.		
9.		
10.		

All owner(s) of the above mining claims and sites are filing for this waiver.

I/We understand and acknowledge that pursuant to 43 U.S.C. 1212 and 18 U.S.C. 1001, the filing of a false, fictitious, or fraudulent document with the Bureau of Land Management may result in a fine of up to $10,000, a prison term not to exceed five years, or both.

William J. Chirgwin — William J. Chirgwin
(Owner's Name - Please Print) (Owner's Signature)

P.O.Box 474 — Dolan Springs — Arizona — 86441
(Street or P.O. Box) (City) (State) (Zip Code)

(Owner's Name - Please Print) (Owner's Signature)

(Street or P.O. Box) PHOENIX, ARIZONA (City) (State) (Zip Code)

2000 AUG 21 P 1:24
(Owner's Name - Please Print) (Owner's Signature)

RECEIVED B.L.M. AZ STATE OFFICE
(Street or P.O. Box) (City) (State) (Zip Code)

(Owner's Name - Please Print) (Owner's Signature)

VERIFIED
(Street or P.O. Box) (City) ENTERED IN COMPUTER 9/20/00 (State) (Zip Code)

(Owner's Name - Please Print) (Owner's Signature)

(Street or P.O. Box) (City) (State) (Zip Code)

(Owner's Name - Please Print) (Owner's Signature)

(Street or P.O. Box) (City) (State) (Zip Code)

(Owner's Name - Please Print) (Owner's Signature)

(Street or P.O. Box) (City) (State) (Zip Code)

(Owner's Name - Please Print) (Owner's Signature)

(Street or P.O. Box) (City) (State) (Zip Code)

INSTRUCTIONS

1. This certification of waiver from payment of maintenance fees is made under the regulations at 43 CFR 3833 and 3850.
2. This waiver **must** be filed in advance of the assessment year for which a waiver is sought, but in no event be filed later than the August 31st preceding the assessment year for which the waiver is sought.
3. You **must** still record your affidavit of assessment work for claims listed and/or Notices of Intention to Hold for any sites listed with the BLM by each December 30th, and the local recording office under State law, as in the past.
4. A $5.00 service charge (recording fee) is required for all sites listed, otherwise a separate notice of intent to hold **must** be filed by December 30.
5. This waiver **must** be filed in the BLM State Office where the mining claims are recorded.
6. If the claims and sites are located in more than one State, a separate waiver form **must** be filed in each State in which they are held. The total number of claims and sites listed on separate waiver forms cannot exceed ten.
7. All claim names and Bureau of Land Management (BLM) serial numbers **must** be listed for all mining claims and sites for which a waiver is sought.
8. All owners and their addresses **must** be listed.
9. This waiver form **must** be signed by all of the owners or their designate agent. If an agent is designated, a statement appointing the agent, signed by a of the owners, **must** be submitted with this certification, if a designation agent is not currently on file with the BLM State office where your claims ar sites are recorded.
10. Mining claims and sites held by a husband and wife, either jointly individually, or their children under the age of discretion, shall be counte towards the 10 claim limit. Mining claims and sites held in co-ownership, by an association of locators, by a partnership, or by a corporation shall b counted towards the 10 claim limit for claimants that have an interest in thes entities.
11. Failure to pay the maintenance fee or meet the requirements for waiver fro payment of the maintenance fee by any August 31st deadline for the followin assessment year shall cause the mining claims and sites to be declared null an void.

NOTICE/BURDEN HOURS STATEMENT

The Privacy Act of 1974 and the regulation in 43 CFR 2.48(d) provide that you be furnished the following information in connection with the information required by this certification of exemption from rental fees form.

AUTHORITY: 30 U.S.C. 28-28k; 43 U.S.C. 1201, 1740, and 1744; 43 CFR 3833 and 3850.

PRINCIPLE PURPOSE: This information is to be used to verify that the owner(s) of a mining claim has complied with the Act of August 10, 1993 (107 Stat. 312), and is entitled to perform assessment work in lieu of paying the maintenance fee for the mining claims listed on this form.

ROUTINE USE: (1) Adjudication of the claimant(s) certification of waiver from paying the maintenance fee otherwise required by the Act of August 10, 1993 (107 Stat. 312). (2) Disclosure may be made to appropriate Federal agencies when location is made within the agency's geographic area of responsibility. (3) Information from the record and/or the record will be transferred to the appropriate Federal, State, or local agency, or a member of the public in response to a specific request for pertinent information. (4) Information may also be provided to the Department of Justice or in a proceeding before a court or adjudicative body; or to Federal, State, local or foreign agencies when needed for enforcement of civil or criminal codes or applicable regulations concerning title rights upon the public land.

EFFECT OF NOT PROVIDING INFORMATION: Disclosure of this information is required by the Act of August 10, 1993 (107 Stat. 312) and 43 CFR 3833 for those ow..er(s) wishing to take the small miners waiver allowed under 43 CFR 3833 and 3850. Failure to supply the information required in this form to support the owner(s) certification of waiver from payment of the otherwise required maintenance fees will result in the waiver being disallowed and the mining claims declared null and void by the Bureau of Land Management (BLM).

The Paperwork Reduction Act of 1980 (44 U.S.C. 3501, et seq.) requires us to te you that:

This information is being collected to allow the BLM to determine if you qualif for a waiver from the payment of $100 per mining claim maintenance fe established by the Act of August 10, 1993 (107 Stat. 312) and the implementin regulations at 43 CFR 3833 and 3850. A response to this request is required i accordance with the statute (107 Stat. 312) to retain your benefit.

Public reporting burden for this form is estimated to average 8 minutes pe response, including time to review instructions, gathering and maintaining data, an completing and reviewing the form. Direct comments regarding this burde estimate, or any other aspect of this form, to the Department of the Interior, Burea of Land Management, Information Collection Clearance Officer (DW-101) Denve Federal Center, Building 40, P.O. Box 25047, Denver, CO 80225-0047 and th Office of Management and Budget, Paperwork Reduction Project (1004-0114, Washington, D.C. 20503.

BLM would like you to know that you do not have to respond to this, or any othe Federal agency-sponsored information collection unless it displays a currently vali OMB control number.

FOR OFFICIAL USE ONLY

ptember 1996)

DEPARTMEN THE INTERIOR
BUREAU OF LAND MANAGEMENT

FORM APPROVED
OMB NO. 1004-0114
Expires September 30, 1999

315

MAINTENANCE FEE PAYMENT WAIVER CERTIFICATION

s small miner waiver is filed to hold the claims/sites listed below for the assessment year beginning at noon on he first September 1 following the cial filing of this form with BLM.

e undersigned owner(s) of the mining claims/sites listed below hereby certify under penalty of 18 U.S.C. 1001 and 43 U.S.C. 1212 that:

e control, or will control, ten or fewer mining claims/sites located and maintained on Federal land in the United States of America on the August 31 t is one day before the beginning of the assessment year indicated in line one above.

Ve have/will performed/perform assessment work upon the claims listed below for the current assessment year as of the August 31 indicated in line ee above. This work meets the requirements of the General Mining Law of 1872, *as amended;* the Act of August 10, 1993; and the regulations at 43 FR 3833 and 3850. Such work will be described on our affidavit of labor. Listing a site on this form constitutes a filing of a Notice of Intention to Hold r that site. I enclose a $5.00 per site service charge (recording fee) for each site listed.

PAGE 3 OF 4
BK 3570 PG 776 FEE#2000045572

Please check this box if the following statement applies to you.
I/We relinquish my/our claims and/or sites not listed below.

117939 - 116255

e mining claims and sites for which the above waiver from payment of the maintenance fees is made are:

	CLAIM NAME	BLM RECORDATION SERIAL NUMBER
.	Silver Bell #1	117947
2.	Silver Bell #2	117948
3.	Silver Bell #3	117949
4.	Silver Bell #4	117950
5.	Silver Bell #5	117951
6.	Silver Bell #6	117952
7.	Silver Bell #7	117953
8.	Silver Bell #8	117954
9.	Tiger Bell #9	116263
0.	Tiger Bell #20	116274

ll owner(s) of the above mining claims and sites are filing for this waiver.

We understand and acknowledge that pursuant to 43 U.S.C. 1212 and 18 U.S.C. 1001, the filing of a false, fictitious, or fraudulent document with the ureau of Land Management may result in a fine of up to $10,000, a prison term not to exceed five years, or both.

Janet Eckman — (Owner's Name - Please Print)

× Janet Eckman — (Owner's Signature)

5888 S. FARM Road 181 — (Street or P.O. Box)

Springfield — (City)

Missouri — (State)

65804 — (Zip Code)

(Owner's Name - Please Print)

(Owner's Signature)

(Street or P.O. Box)

(City)

(State)

(Zip Code)

PHOENIX, ARIZONA

(Owner's Name - Please Print)

2000 AUG 21 P 1:05

(Owner's Signature)

(Street or P.O. Box)

B.L.M. AZ STATE OFFICE

(City)

(State)

(Zip Code)

RECEIVED

(Owner's Name - Please Print)

(Owner's Signature)

ENTERED IN COMPUTER MODIFIED

(Street or P.O. Box)

(City) 9/20/00 MCH (State)

(Zip Code) 11/15/00

mber 1996)

DEPARTMENT OF THE INTERIOR
BUREAU OF LAND MANAGEMENT

116253

FORM APPROVED
OMB NO. 1004-0114
Expires September 30, 1999

319

MAINTENANCE FEE PAYMENT WAIVER CERTIFICATION

small miner waiver is filed to hold the claims/sites listed below for the assessment year beginning at noon on the first September 1 following the al filing of this form with BLM.

ndersigned owner(s) of the mining claims/sites listed below hereby certify under penalty of 18 U.S.C. 1001 and 43 U.S.C. 1212 that:

control, or will control, ten or fewer mining claims/sites located and maintained on Federal land in the United States of America on the August 31 ; one day before the beginning of the assessment year indicated in line one above.

have/will performed/perform assessment work upon the claims listed below for the current assessment year as of the August 31 indicated in line above. This work meets the requirements of the General Mining Law of 1872, *as amended;* the Act of August 10, 1993; and the regulations at 43 3833 and 3850. Such work will be described on our affidavit of labor. Listing a site on this form constitutes a filing of a Notice of Intention to Hold iat site. I enclose a $5.00 per site service charge (recording fee) for each site listed.

Please check this box if the following statement applies to you.
I/We relinquish my/our claims and/or sites not listed below.

PAGE 3 OF 4
BK 3570 PG 792 FEE#2000045576

mining claims and sites for which the above waiver from payment of the maintenance fees is made are:

CLAIM NAME	BLM RECORDATION SERIAL NUMBER
Tiger Bell #15	116269
Tiger Bell #16	116270
Tiger Bell #17	116271
Tiger Bell #18	116272
Tiger Bell #19	116273

owner(s) of the above mining claims and sites are filing for this waiver.

'e understand and acknowledge that pursuant to 43 U.S.C. 1212 and 18 U.S.C. 1001, the filing of a false, fictitious, or fraudulent document with the reau of Land Management may result in a fine of up to $10,000, a prison term not to exceed five years, or both.

Courtney McCurdy
(Owner's Name - Please Print)

x [signature]
(Owner's Signature)

2804 N. 30th
(Street or P.O. Box)

Ozark
(City)

Missouri
(State)

65721
(Zip Code)

(Owner's Name - Please Print)

(Owner's Signature)

(Street or P.O. Box)

PHOENIX, ARIZONA
(City)

(State)

(Zip Code)

2000 AUG 21 P 1:05

(Owner's Name - Please Print)

(Owner's Signature)

RECEIVED
B.L.M. AZ STATE OFFICE
(Street or P.O. Box)

(City)

(State)

(Zip Code)

(Owner's Name - Please Print)

(Owner's Signature)

VERIFIED
11/13/00

ENTERED IN COMPUTER
9/20/2000

(Street or P.O. Box)

(City)

(State)

(Zip Code)

ptember 1996)

DEPARTMENT OF THE INTERIOR
BUREAU OF LAND MANAGEMENT

FORM APPROVED
OMB NO. 1004-0114
Expires September 30, 1999

320

MAINTENANCE FEE PAYMENT WAIVER CERTIFICATION

s small miner waiver is filed to hold the claims/sites listed below for the assessment year beginning at noon on he first September 1 following the cial filing of this form with BLM.

undersigned owner(s) of the mining claims/sites listed below hereby certify under penalty of 18 U.S.C. 1001 and 43 U.S.C. 1212 that:

e control, or will control, ten or fewer mining claims/sites located and maintained on Federal land in the United States of America on the August 31 is one day before the beginning of the assessment year indicated in line one above.

/e have/will performed/perform assessment work upon the claims listed below for the current assessment year as of the August 31 indicated in line ee above. This work meets the requirements of the General Mining Law of 1872, *as amended;* the Act of August 10, 1993; and the regulations at 43 R 3833 and 3850. Such work will be described on our affidavit of labor. Listing a site on this form constitutes a filing of a Notice of Intention to Hold that site. I enclose a $5.00 per site service charge (recording fee) for each site listed.

116255, 117907
117939

PAGE 3 OF 4
BK 3570 PG 796 FEE#2000045577

Please check this box if the following statement applies to you.
I/We relinquish my/our claims and/or sites not listed below.

: mining claims and sites for which the above waiver from payment of the maintenance fees is made are:

CLAIM NAME	BLM RECORDATION SERIAL NUMBER
Gold Bell #1	117907
Gold Bell #2	117908
Gold Bell #17	117923
Gold Bell #18	117924
Silver Bell #9	117955
Silver Bell #10	117956
Silver Bell #11	117957
Silver Bell #12	117958
Tiger Bell #1	116255
Tiger Bell #8	116262

ll owner(s) of the above mining claims and sites are filing for this waiver.

We understand and acknowledge that pursuant to 43 U.S.C. 1212 and 18 U.S.C. 1001, the filing of a false, fictitious, or fraudulent document with the ureau of Land Management may result in a fine of up to $10,000, a prison term not to exceed five years, or both.

Anna Stewart
(Owner's Name - Please Print)

X
(Owner's Signature)

1645 W. Walnut Lawn Apt #108
(Street or P.O. Box)

Springfield
(City)

Missouri
(State)

65807
(Zip Code)

(Owner's Name - Please Print)

(Owner's Signature)

(Street or P.O. Box)

PHOENIX, ARIZONA
(City)

(State)

(Zip Code)

(Owner's Name - Please Print)

2000 AUG 21 P 1:09

(Owner's Signature)

(Street or P.O. Box)

RECEIVED
B.L.M. AZ STATE OFFICE
(City)

(State)

(Zip Code)

(Owner's Name - Please Print)

(Owner's Signature)

VERIFIED
10/24/00

ENTERED IN COMPUTER
9/22/00

(Street or P.O. Box)

(City)

(State)

(Zip Code)

(September 1996)

DEPARTM OF THE INTERIOR
BUREAU O ND MANAGEMENT

FORM APPROVED
OMB NO. 1004-0114
Expires September 30, 1999

312

MAINTENANCE FEE PAYMENT WAIVER CERTIFICATION

This small miner waiver is filed to hold the claims/sites listed below for the assessment year beginning at noon on the first September 1 following the official filing of this form with BLM.

The undersigned owner(s) of the mining claims/sites listed below hereby certify under penalty of 18 U.S.C. 1001 and 43 U.S.C. 1212 that:

I/We control, or will control, ten or fewer mining claims/sites located and maintained on Federal land in the United States of America on the August 31 that is one day before the beginning of the assessment year indicated in line one above.

I/We have/will performed/perform assessment work upon the claims listed below for the current assessment year as of the August 31 indicated in line three above. This work meets the requirements of the General Mining Law of 1872, *as amended;* the Act of August 10, 1993; and the regulations at 43 CFR 3833 and 3850. Such work will be described on our affidavit of labor. Listing a site on this form constitutes a filing of a Notice of Intention to Hold for that site. I enclose a $5.00 per site service charge (recording fee) for each site listed.

116255

☐ **Please check this box if the following statement applies to you.**
I/We relinquish my/our claims and/or sites not listed below.

The mining claims and sites for which the above waiver from payment of the maintenance fees is made are:

CLAIM NAME	BLM RECORDATION SERIAL NUMBER
1. Tiger Bell #2	116256
2. Tiger Bell #3	116257
3. Tiger Bell #5	116259
4. Tiger Bell #6	116260
5. Tiger Bell #7	116261
6.	
7.	
8.	
9.	
10.	

All owner(s) of the above mining claims and sites are filing for this waiver.

I/We understand and acknowledge that pursuant to 43 U.S.C. 1212 and 18 U.S.C. 1001, the filing of a false, fictitious, or fraudulent document with the Bureau of Land Management may result in a fine of up to $10,000, a prison term not to exceed five years, or both.

Tasha Inmon — (Owner's Name - Please Print)

X Tasha Inmon — (Owner's Signature)

2807 N. Farm Road 81 — (Street or P.O. Box)

Willard — (City)

Missouri — (State)

65781 — (Zip Code)

(Owner's Name - Please Print)

(Owner's Signature)

(Street or P.O. Box)

(City)

(State)

(Zip Code)

PHOENIX, ARIZONA

(Owner's Name - Please Print)

2000 AUG 21 P 1:24

(Owner's Signature)

(Street or P.O. Box)

(City)

(State)

(Zip Code)

BLM AZ STATE OFFICE
RECEIVED

(Owner's Name - Please Print)

VERIFIED ENTERED IN COMPUTER

(Owner's Signature)

for 11-3-00

9/20/00 MH

(Street or P.O. Box)

(City)

(State)

(Zip Code)

(Owner's Name - Please Print) (Owner's Signature)

(Street or P.O. Box) (City) (State) (Zip Code)

(Owner's Name - Please Print) (Owner's Signature)

(Street or P.O. Box) (City) (State) (Zip Code)

(Owner's Name - Please Print) (Owner's Signature)

(Street or P.O. Box) (City) (State) (Zip Code)

(Owner's Name - Please Print) (Owner's Signature)

(Street or P.O. Box) (City) (State) (Zip Code)

INSTRUCTIONS

1. This certification of waiver from payment of maintenance fees is made under the regulations at 43 CFR 3833 and 3850.
2. This waiver **must** be filed in advance of the assessment year for which a waiver is sought, but in no event be filed later than the August 31st preceding the assessment year for which the waiver is sought.
3. You **must** still record your affidavit of assessment work for claims listed and/or Notices of Intention to Hold for any sites listed with the BLM by each December 30th, and the local recording office under State law, as in the past.
4. A $5.00 service charge (recording fee) is required for all sites listed, otherwise a separate notice of intent to hold **must** be filed by December 30.
5. This waiver **must** be filed in the BLM State Office where the mining claims are recorded.
6. If the claims and sites are located in more than one State, a separate waiver form **must** be filed in each State in which they are held. The total number of claims and sites listed on separate waiver forms cannot exceed ten.
7. All claim names and Bureau of Land Management (BLM) serial numbers **must** be listed for all mining claims and sites for which a waiver is sought.
8. All owners and their addresses **must** be listed.
9. This waiver form **must** be signed by all of the owners or their designated agent. If an agent is designated, a statement appointing the agent, signed by all of the owners, **must** be submitted with this certification, if a designation of agent is not currently on file with the BLM State office where your claims and sites are recorded.
10. Mining claims and sites held by a husband and wife, either jointly or individually, or their children under the age of discretion, shall be counted towards the 10 claim limit. Mining claims and sites held in co-ownership, or by an association of locators, by a partnership, or by a corporation shall be counted towards the 10 claim limit for claimants that have an interest in these entities.
11. Failure to pay the maintenance fee or meet the requirements for waiver from payment of the maintenance fee by any August 31st deadline for the following assessment year shall cause the mining claims and sites to be declared null and void.

NOTICE/BURDEN HOURS STATEMENT

The Privacy Act of 1974 and the regulation in 43 CFR 2.48(d) provide that you be furnished the following information in connection with the information required by this certification of exemption from rental fees form.

AUTHORITY: 30 U.S.C. 28-28k; 43 U.S.C. 1201, 1740, and 1744; 43 CFR 3833 and 3850.

PRINCIPLE PURPOSE: This information is to be used to verify that the owner(s) of a mining claim has complied with the Act of August 10, 1993 (107 Stat. 312), and is entitled to perform assessment work in lieu of paying the maintenance fee for the mining claims listed on this form.

ROUTINE USE: (1) Adjudication of the claimant(s) certification of waiver from paying the maintenance fee otherwise required by the Act of August 10, 1993 (107 Stat. 312). (2) Disclosure may be made to appropriate Federal agencies when location is made within the agency's geographic area of responsibility. (3) Information from the record and/or the record will be transferred to the appropriate Federal, State, or local agency, or a member of the public in response to a specific request for pertinent information. (4) Information may also be provided to the Department of Justice or in a proceeding before a court or adjudicative body; or to Federal, State, local or foreign agencies when needed for enforcement of civil or criminal codes or applicable regulations concerning title rights upon the public land.

EFFECT OF NOT PROVIDING INFORMATION: Disclosure of this information is required by the Act of August 10, 1993 (107 Stat. 312) and 43 CFR 3833 for those owner(s) wishing to take the small miners waiver allowed under 43 CFR 3833 and 3850. Failure to supply the information required in this form to support the owner(s) certification of waiver from payment of the otherwise required maintenance fees will result in the waiver being disallowed and the mining claims declared null and void by the Bureau of Land Management (BLM).

The Paperwork Reduction Act of 1980 (44 U.S.C. 3501, et seq.) requires us to tell you that:

This information is being collected to allow the BLM to determine if you qualify for a waiver from the payment of $100 per mining claim maintenance fee established by the Act of August 10, 1993 (107 Stat. 312) and the implementing regulations at 43 CFR 3833 and 3850. A response to this request is required in accordance with the statute (107 Stat. 312) to retain your benefit.

Public reporting burden for this form is estimated to average 8 minutes per response, including time to review instructions, gathering and maintaining data, and completing and reviewing the form. Direct comments regarding this burden estimate, or any other aspect of this form, to the Department of the Interior, Bureau of Land Management, Information Collection Clearance Officer (DW-101) Denver Federal Center, Building 40, P.O. Box 25047, Denver, CO 80225-0047 and the Office of Management and Budget, Paperwork Reduction Project (1004-0114), Washington, D.C. 20503.

BLM would like you to know that you do not have to respond to this, or any other, Federal agency-sponsored information collection unless it displays a currently valid OMB control number.

FOR OFFICIAL USE ONLY

ptember 1996)

DEPARTMENT OF THE INTERIOR
BUREAU OF LAND MANAGEMENT

FORM APPROVED
OMB NO. 1004-0114
Expires September 30, 1999

311

MAINTENANCE FEE PAYMENT WAIVER CERTIFICATION

s small miner waiver is filed to hold the claims/sites listed below for the assessment year beginning at noon on he first September 1 following the cial filing of this form with BLM.

e undersigned owner(s) of the mining claims/sites listed below hereby certify under penalty of 18 U.S.C. 1001 and 43 U.S.C. 1212 that:

/e control, or will control, ten or fewer mining claims/sites located and maintained on Federal land in the United States of America on the August 31 t is one day before the beginning of the assessment year indicated in line one above.

Ve have/will performed/perform assessment work upon the claims listed below for the current assessment year as of the August 31 indicated in line ee above. This work meets the requirements of the General Mining Law of 1872, *as amended;* the Act of August 10, 1993; and the regulations at 43 FR 3833 and 3850. Such work will be described on our affidavit of labor. Listing a site on this form constitutes a filing of a Notice of Intention to Hold r that site. I enclose a $5.00 per site service charge (recording fee) for each site listed.

AMC 117907, 116255 117939

Please check this box if the following statement applies to you.
I/We relinquish my/our claims and/or sites not listed below.

e mining claims and sites for which the above waiver from payment of the maintenance fees is made are:

	CLAIM NAME	BLM RECORDATION SERIAL NUMBER
1.	Gold Bell #3	117909
2.	Gold Bell #4	117910
3.	Gold Bell #19	117925
4.	Gold Bell #20	117926
5.	Gold Bell #21	117927
6.	Silver Bell #13	117959
7.	Silver Bell #14	117960
8.	Silver Bell #15	117961
9.	Silver Bell #16	117962
10.	Tiger Bell #4	116258

All owner(s) of the above mining claims and sites are filing for this waiver.

I/We understand and acknowledge that pursuant to 43 U.S.C. 1212 and 18 U.S.C. 1001, the filing of a false, fictitious, or fraudulent document with the Bureau of Land Management may result in a fine of up to $10,000, a prison term not to exceed five years, or both.

Craig Dobbins
(Owner's Name - Please Print)

X
(Owner's Signature)

603 W. Kingsley
(Street or P.O. Box)

Springfield,
(City)

Missouri
(State)

65807
(Zip Code)

(Owner's Name - Please Print)

(Owner's Signature)

(Street or P.O. Box)

PHOENIX, ARIZONA
(City)

(State)

(Zip Code)

2000 AUG 21 P 1:24

(Owner's Name - Please Print)

(Owner's Signature)

RECEIVED
B.L.M. AZ STATE OFFICE

(Street or P.O. Box)

(City)

(State)

(Zip Code)

ENTERED IN COMPUTER

(Owner's Name - Please Print)

(Owner's Signature)

(City)

(State)

(Zip Code)

(Owner's Name - Please Print)	(Owner's Signature)		
(Street or P.O. Box)	(City)	(State)	(Zip Code)
(Owner's Name - Please Print)	(Owner's Signature)		
(Street or P.O. Box)	(City)	(State)	(Zip Code)
(Owner's Name - Please Print)	(Owner's Signature)		
(Street or P.O. Box)	(City)	(State)	(Zip Code)
(Owner's Name - Please Print)	(Owner's Signature)		
(Street or P.O. Box)	(City)	(State)	(Zip Code)

INSTRUCTIONS

1. This certification of waiver from payment of maintenance fees is made under the regulations at 43 CFR 3833 and 3850.
2. This waiver must be filed in advance of the assessment year for which a waiver is sought, but in no event be filed later than the August 31st preceding the assessment year for which the waiver is sought.
3. You must still record your affidavit of assessment work for claims listed and/or Notices of Intention to Hold for any sites listed with the BLM by each December 30th, and the local recording office under State law, as in the past.
4. A $5.00 service charge (recording fee) is required for all sites listed, otherwise a separate notice of intent to hold must be filed by December 30.
5. This waiver must be filed in the BLM State Office where the mining claims are recorded.
6. If the claims and sites are located in more than one State, a separate waiver form must be filed in each State in which they are held. The total number of claims and sites listed on separate waiver forms cannot exceed ten.
7. All claim names and Bureau of Land Management (BLM) serial numbers must be listed for all mining claims and sites for which a waiver is sought.
8. All owners and their addresses must be listed.
9. This waiver form must be signed by all of the owners or their designat agent. If an agent is designated, a statement appointing the agent, signed by of the owners, must be submitted with this certification, if a designation agent is not currently on file with the BLM State office where your claims a sites are recorded.
10. Mining claims and sites held by a husband and wife, either jointly individually, or their children under the age of discretion, shall be count towards the 10 claim limit. Mining claims and sites held in co-ownership, by an association of locators, by a partnership, or by a corporation shall counted towards the 10 claim limit for claimants that have an interest in the entities.
11. Failure to pay the maintenance fee or meet the requirements for waiver fro payment of the maintenance fee by any August 31st deadline for the followir assessment year shall cause the mining claims and sites to be declared null a void.

NOTICE/BURDEN HOURS STATEMENT

The Privacy Act of 1974 and the regulation in 43 CFR 2.48(d) provide that you be furnished the following information in connection with the information required by this certification of exemption from rental fees form.

AUTHORITY: 30 U.S.C. 28-28k; 43 U.S.C. 1201, 1740, and 1744; 43 CFR 3833 and 3850.

PRINCIPLE PURPOSE: This information is to be used to verify that the owner(s) of a mining claim has complied with the Act of August 10, 1993 (107 Stat. 312), and is entitled to perform assessment work in lieu of paying the maintenance fee for the mining claims listed on this form.

ROUTINE USE: (1) Adjudication of the claimant(s) certification of waiver from paying the maintenance fee otherwise required by the Act of August 10, 1993 (107 Stat. 312). (2) Disclosure may be made to appropriate Federal agencies when location is made within the agency's geographic area of responsibility. (3) Information from the record and/or the record will be transferred to the appropriate Federal, State, or local agency, or a member of the public in response to a specific request for pertinent information. (4) Information may also be provided to the Department of Justice or in a proceeding before a court or adjudicative body; or to Federal, State, local or foreign agencies when needed for enforcement of civil or criminal codes or applicable regulations concerning title rights upon the public land.

EFFECT OF NOT PROVIDING INFORMATION: Disclosure of this information is required by the Act of August 10, 1993 (107 Stat. 312) and 43 CFR 3833 for those ow..er(s) wishing to take the small miners waiver allowed under 43 CFR 3833 and 3850. Failure to supply the information required in this form to support the owner(s) certification of waiver from payment of the otherwise required maintenance fees will result in the waiver being disallowed and the mining claims declared null and void by the Bureau of Land Management (BLM).

The Paperwork Reduction Act of 1980 (44 U.S.C. 3501, et seq.) requires us to te you that:

This information is being collected to allow the BLM to determine if you quali for a waiver from the payment of $100 per mining claim maintenance f established by the Act of August 10, 1993 (107 Stat. 312) and the implementir regulations at 43 CFR 3833 and 3850. A response to this request is required accordance with the statute (107 Stat. 312) to retain your benefit.

Public reporting burden for this form is estimated to average 8 minutes p response, including time to review instructions, gathering and maintaining data, ar completing and reviewing the form. Direct comments regarding this burde estimate, or any other aspect of this form, to the Department of the Interior, Burea of Land Management, Information Collection Clearance Officer (DW-101) Denv Federal Center, Building 40, P.O. Box 25047, Denver, CO 80225-0047 and t Office of Management and Budget, Paperwork Reduction Project (1004-011 Washington, D.C. 20503.

BLM would like you to know that you do not have to respond to this, or any othe Federal agency-sponsored information collection unless it displays a currently vali OMB control number.

FOR OFFICIAL USE ONLY

99050979 BK 3363 PG 280
OFFICIAL RECORDS OF MOHAVE COUNTY
JOAN MC CALL, MOHAVE COUNTY RECORDER
08/25/1999 08:09A PAGE 1 OF 2
KENT DOBBINS
RECORDING FEE 14.00

Return Document to:

Christine Jordan
1220 E. Minota St.
Springfield, MO 65804

Telephone # ( )

For BLM Use Only

10 claims
5.00
50.00 Total
KC

AZ-3850-1 (July 1992)

AMC 107667
AMC 116235
AMC 116255
AMC 117907
AMC 117939

☒ **AFFIDAVIT OF PERFORMANCE OF ANNUAL WORK.**
Also fill in ITEMS 1 through 9 and the reverse side of this document.

☐ **NOTICE OF INTENTION TO HOLD**
I intend to hold the claims(s)/site(s) listed on the reverse side of this document for the calendar year 19___.
Also fill in ITEMS 1 through 4 and ITEM 9.

NOTICES OF INTENTION TO HOLD ARE FOR MILLSITES AND TUNNEL SITES OR FOR MINING CLAIMS WHEN ASESSMENT WORK HAS NOT BEEN DONE, REGARDLESS OF WHETHER THE ANNUAL ASSESSMENT HAS BEEN SUSPENDED, DEFERRED, OR NOT YET ACCRUED. THE FILING OF A NOTICE OF INTENTION TO HOLD SHALL NOT RELIEVE THE OWNER OF COMPLYING WITH FEDERAL AND STATE LAWS PERTAINING TO THE PERFORMANCE OF ANNUAL ASSESSMENT WORK. NOTICES OF INTENTION TO HOLD FOR MILL SITES OR TUNNEL SITES NEED NOT BE COUNTY RECORDED. FOR MINING CLAIMS THE FORM FILED WITH THE BLM MUST BE IDENTICAL TO THE ONE THAT WAS OR WILL BE FILED WITH THE COUNTY.

Evidence of Annual Assessment Work or a Notice of Intention to Hold must be filed each calendar year following the calendar year in which the claim/site was located.

ALL CLAIMS LISTED ON A SINGLE AFFIDAVIT MUST BE CONTIGUOUS.

1. State of Arizona, County of Mohave ss:
2. I, (Name) Christine Jordan
3. Reside at (Address) 1220 E. Minota St.
   City Springfield, County ~~Greene~~, State MO, Zip 65804

being duly sworn, deposes and says that he/she is a citizen of the United States, more than eighteen years of age, that all of the facts set forth in this affidavit/jnotice, subject to the provisions and penalties of 18 USC 1001 pertaining to the filing of false, fictitous , or fraudulent statements with the United States, are true and correct according to the best of my knowledge, information and belief.

4. Owner's Name and Address (If not shown in items 1-3 above) CHECK HERE IF THIS IS A CHANGE OF ADDRESS ☐

5. That I am personally acquainted with the mining claims(s). The work and improvements were made by and at the expense of the owner(s) of said claim(s). Said contiguous group of claims, listed on the reverse side of this document, are situated in the Weaver Mining District, Mohave County, Arizona.

6. That between the dates starting at 12 o'clock noon on September 1, 19 98 And ending at 12 o'clock noon on September 1, 1999 at least $ 1,000.00 Dollars worth of work and improvements were done and performed upon said claim(s) or upon one or more of a contiguous group of claims for the benefit of all, or wholly or partly outside of a contiguous group of claims for the benefit of all, not including the location work.

7. That the following persons were employed to perform the work and improvements described herein:
Kent Dobbins and others.

8. That the work and improvements performed were: Filled in washed out roads, and graded the roads. Removed some ore for processing.

9. Dated: 8/18/99, Signature: Christine K Jordan
SUBSCRIBED AND SWORN TO before me, a Notary Public, this 18th day of August, 19 99
by Ramona L. Bennett.
Notary Public Ramona L. Bennett
MY COMMISSION EXPIRES April 9, 2000

RAMONA L. BENNETT NOTARY PUBLIC SEAL STATE OF MISSOURI

Ramona L. Bennett Notary Public
Christian County State of Missouri

ENTERED INTO COMPUTER
8/24/99

If the claims/sites have consecutive BLM#s and are in the same Township, Range and Section(s), the may be listed as follows:

SAMPLE 1 - 10 A MC 19640 - 49 DKT/Pg 1025/1-10 RECORDING #91061?3-82. 4N 20W 36

	CLAIM/SITE NAME	SERIAL NUMBER	Dkt/Pg or Recording # Of ORIGINAL LOCATION NOTICE	TWN SHP	RNG	SEC(S)
1.	Gold Bell # 1	AMC 117907	DKT/Pg 674/2&3	26N	20W	26&35
2.	Gold Bell # 2	AMC 117908	DKT/Pg 674/4&5	26N	20W	26&35
3.	Gold Bell #17	AMC 117923	DKT/Pg 674/34&35	26N	20W	26&35
4.	Gold Bell #18	AMC 117924	DKT/Pg 674/36&37	26N	20W	26&35
5.	Silver Bell # 9	AMC 117955	DKT/Pg 673/979&980	26N	21W	25&26
6.	Silver Bell #10	AMC 117956	DKT/Pg 673/981&982	26N	21W	25&26
7.	Silver Bell #11	AMC 117957	DKT/Pg 673/983&984	26N	21W	25&26
8.	Silver Bell #12	AMC 117958	DKT/Pg 673/985&986	26N	21W	25&26
9.	Tiger Bell # 1	AMC 116255	DKT/Pg 672/993&994	26N	21W	25
10.	Tiger Bell # 8	AMC 116262	DKT/Pg 673/7&8	26N	21W	25
11.		AMC				
12.		AMC				
13.		AMC				
14.		AMC				
15.		AMC				
16.		AMC				
17.		AMC				
18.		AMC				
19.		AMC				
20.		AMC				
21.		AMC				
22.		AMC				
23.		AMC				
24.		AMC				
25.		AMC				
26.		AMC				
27.		AMC				
28.		AMC				
29.		AMC				
30.		AMC				

FILE WITH: BUREAU OF LAND MANAGEMENT, 222 NORTH CENTRAL AVENUE, PHOENIX, ARIZONA 85004-2203 and the respective county recorder, ON OR BEFORE DECEMBER 30th (NOT THE 31st). BLM requires a $5.00 nonrefundable service charge for each mining claim, mill site or tunnel site.

This form is for the purpose of complying with the laws of the United States Department of the Interior, Bureau of Land Management and the State of Arizona pertaining to assessment work and/or noitce of intention to hold. 30 USC 28, 43 CFR 3833.2, ARS 27-208. Subject to Paperwork Reduction Act and Privacy Act statements available at the BLM AZ State Office. This form is not copyrighted. It may be reproduced without restriction.

For BLM Use Only

RECEIVED
B.L.M. AZ STATE OFFICE
1999 AUG 25 P 12:29
PHOENIX, ARIZONA

E

99050981 BK 3363 PG 284
OFFICIAL RECORDS OF MOHAVE COUNTY
JOAN MC CALL, MOHAVE COUNTY RECORDER
08/25/1999 08:09A PAGE 1 OF 2
KENT DOBBINS
RECORDING FEE 14.00

Return Document to:

Janet Eckman
3337 S. Scenic
Springfield, MO 65807

Telephone # ( )

For BLM Use Only

10 Claims
5.00 ea
50.00 Total
KC

AZ-3850-1 (July 1992)

☒ **AFFIDAVIT OF PERFORMANCE OF ANNUAL WORK.**
Also fill in ITEMS 1 through 9 and the reverse side of this document.

☐ **NOTICE OF INTENTION TO HOLD**
I intend to hold the claims(s)/site(s) listed on the reverse side of this document for the calendar year 19___.
Also fill in ITEMS 1 through 4 and ITEM 9.

NOTICES OF INTENTION TO HOLD ARE FOR MILLSITES AND TUNNEL SITES OR FOR MINING CLAIMS WHEN ASESSMENT WORK HAS NOT BEEN DONE, REGARDLESS OF WHETHER THE ANNUAL ASSESSMENT HAS BEEN SUSPENDED, DEFERRED, OR NOT YET ACCRUED. THE FILING OF A NOTICE OF INTENTION TO HOLD SHALL NOT RELIEVE THE OWNER OF COMPLYING WITH FEDERAL AND STATE LAWS PERTAINING TO THE PERFORMANCE OF ANNUAL ASSESSMENT WORK. NOTICES OF INTENTION TO HOLD FOR MILL SITES OR TUNNEL SITES NEED NOT BE COUNTY RECORDED. FOR MINING CLAIMS THE FORM FILED WITH THE BLM MUST BE IDENTICAL TO THE ONE THAT WAS OR WILL BE FILED WITH THE COUNTY.

Evidence of Annual Assessment Work or a Notice of Intention to Hold must be filed each calendar year following the calendar year in which the claim/site was located.

ALL CLAIMS LISTED ON A SINGLE AFFIDAVIT MUST BE CONTIGUOUS.

1. State of Arizona, County of Mohave ss:
2. I, (Name) Janet Eckman
3. Reside at (Address) 3337 S. Scenic
City Springfield, County Greene, State MO, Zip 65807

being duly sworn, deposes and says that he/she is a citizen of the United States, more than eighteen years of age, that all of the facts set forth in this affidavit/jnotice, subject to the provisions and penalties of 18 USC 1001 pertaining to the filing of false, fictitous , or fraudulent statements with the United States, are true and correct according to the best of my knowledge, information and belief.

4. Owner's Name and Address (If not shown in items 1-3 above) CHECK HERE IF THIS IS A CHANGE OF ADDRESS ☐

5. That I am personally acquainted with the mining claims(s). The work and improvements were made by and at the expense of the owner(s) of said claim(s). Said contiguous group of claims, listed on the reverse side of this document, are situated in the Weaver Mining District, Mohave County, Arizona.

6. That between the dates starting at 12 o'clock noon on September 1, 19 98 And ending at 12 o'clock noon on September 1, 19 99 at least $ 1,000.00 Dollars worth of work and improvements were done and performed upon said claim(s) or upon one or more of a contiguous group of claims for the benefit of all, or wholly or partly outside of a contiguous group of claims for the benefit of all, not including the location work.

7. That the following persons were employed to perform the work and improvements described herein:
Kent Dobbins and others.

8. That the work and improvements performed were: Filled in washed out roads, and graded the roads. Removed some ore for processing.

9. Dated: X 8-19-99, Signature: X Janet Eckman

SUBSCRIBED AND SWORN TO before me, a Notary Public, this 19 day of August 1999
by Stacy J. Koch
Notary Public Stacy J. Koch
MY COMMISSION EXPIRES March 20, 2002

STACY J. KOCH
Notary Public – Notary Seal
STATE OF MISSOURI
Christian County
My Commission Expires Mar. 20, 2002

PUBLIC NOTARY SEAL

ENTERED INTO COMPUTER

If the claims/sites have consecutive BLM#s and are in the same Township, Range and Section(s), the may be listed as follows:

SAMPLE 1 - 10	A MC 19640 - 49	DKT/Pg 1025/1-10 RECORDING #91061?3-82.	4N	20W	36

CLAIM/SITE NAME	SERIAL NUMBER	Dkt/Pg or Recording # Of ORIGINAL LOCATION NOTICE	TWN SHP	RNG	SEC(S)
1. Silver Bell # 1	AMC 117947	DKT/Pg 673/963&964	26N	21W	23,24,25,2
2. Silver Bell # 2	AMC 117948	DKT/Pg 673/965&966	26N	21W	23,24,25,2
3. Silver Bell # 3	AMC 117949	DKT/Pg 673/967&968	26N	21W	23,24,25,2
4. Silver Bell # 4	AMC 117950	DKT/Pg 673/969&970	26N	21W	23,24,25,2
5. Silver Bell # 5	AMC 117951	DKT/Pg 673/971&972	26N	21W	23,24,25,2
6. Silver Bell # 6	AMC 117952	DKT/Pg 673/973&974	26N	21W	23,24,25,2
7. Silver Bell # 7	AMC 117953	DKT/Pg 673/975&976	26N	21W	23,24,25,2
8. Silver Bell # 8	AMC 117954	DKT/Pg 673/977&978	26N	21W	23,24,25,2
9. Tiger Bell # 9	AMC 116263	DKT/Pg 673/9&10	26N	21W	24,25
10. Tiger Bell #20	AMC 116274	DKT/Pg 673/31&32	26N	21W	24,25
11.	AMC				
12.	AMC				
13.	AMC				
14.	AMC				
15.	AMC				
16.	AMC				
17.	AMC				
18.	AMC				
19.	AMC				
20.	AMC				
21.	AMC				
22.	AMC				
23.	AMC				
24.	AMC				
25.	AMC				
26.	AMC				
27.	AMC				
28.	AMC				
29.	AMC				
30.	AMC				

FILE WITH: BUREAU OF LAND MANAGEMENT, 222 NORTH CENTRAL AVENUE, PHOENIX, ARIZONA 85004-2203 and the respective county recorder, ON OR BEFORE DECEMBER 30th (NOT THE 31st). BLM requires a $5.00 nonrefundable service charge for each mining claim, mill site or tunnel site.

This form is for the purpose of complying with the laws of the United States Department of the Interior, Bureau of Land Management and the State of Arizona pertaining to assessment work and/or noitce of intention to hold. 30 USC 28, 43 CFR 3833.2, ARS 27-208. Subject to Paperwork Reduction Act and Privacy Act statements available at the BLM AZ State Office. This form is not copyrighted. It may be reproduced without restriction.

For BLM Use Only

PHOENIX, ARIZONA

1999 AUG 25 P 12:26

RECEIVED
BLM, AZ STATE OFFICE

99050983 BK 3363 PG 288
OFFICIAL RECORDS OF MOHAVE COUNTY
JOAN MC CALL, MOHAVE COUNTY RECORDER
08/25/1999 08:11A PAGE 1 OF 2
KENT DOBBINS
RECORDING FEE 14.00

Return Document to:

Donald Stewart
1837 W. Camino Lane
Springfield, MO 65810

Telephone # (417) 883-1306

For BLM Use Only

10 Claims
$ Rec
50.00 Total
KC

AZ-3850-1 (July 1992)

☒ **AFFIDAVIT OF PERFORMANCE OF ANNUAL WORK.**
Also fill in ITEMS 1 through 9 and the reverse side of this document.

☐ **NOTICE OF INTENTION TO HOLD**
I intend to hold the claims(s)/site(s) listed on the reverse side of this document for the calendar year 19___.
Also fill in ITEMS 1 through 4 and ITEM 9.

NOTICES OF INTENTION TO HOLD ARE FOR MILLSITES AND TUNNEL SITES OR FOR MINING CLAIMS WHEN ASESSMENT WORK HAS NOT BEEN DONE, REGARDLESS OF WHETHER THE ANNUAL ASSESSMENT HAS BEEN SUSPENDED, DEFERRED, OR NOT YET ACCRUED. THE FILING OF A NOTICE OF INTENTION TO HOLD SHALL NOT RELIEVE THE OWNER OF COMPLYING WITH FEDERAL AND STATE LAWS PERTAINING TO THE PERFORMANCE OF ANNUAL ASSESSMENT WORK. NOTICES OF INTENTION TO HOLD FOR MILL SITES OR TUNNEL SITES NEED NOT BE COUNTY RECORDED. FOR MINING CLAIMS THE FORM FILED WITH THE BLM MUST BE IDENTICAL TO THE ONE THAT WAS OR WILL BE FILED WITH THE COUNTY.

Evidence of Annual Assessment Work or a Notice of Intention to Hold must be filed each calendar year following the calendar year in which the claim/site was located.

ALL CLAIMS LISTED ON A SINGLE AFFIDAVIT MUST BE CONTIGUOUS.

1. State of Arizona, County of Mohave ss:
2. I, (Name) Donald Stewart
3. Reside at (Address) 1837 W. Camino Lane
City Springfield, County Greene, State MO, Zip 65810
being duly sworn, deposes and says that he/she is a citizen of the United States, more than eighteen years of age, that all of the facts set forth in this affidavit/jnotice, subject to the provisions and penalties of 18 USC 1001 pertaining to the filing of false, fictitous , or fraudulent statements with the United States, are true and correct according to the best of my knowledge, information and belief.

4. Owner's Name and Address (If not shown in items 1-3 above) CHECK HERE IF THIS IS A CHANGE OF ADDRESS ☐

5. That I am personally acquainted with the mining claims(s). The work and improvements were made by and at the expense of the owner(s) of said claim(s). Said contiguous group of claims, listed on the reverse side of this document, are situated in the Weaver Mining District, Mohave County, Arizona.

6. That between the dates starting at 12 o'clock noon on September 1, 19 98 And ending at 12 o'clock noon on September 1, 19 99 at least $ 1,000.00 Dollars worth of work and improvements were done and performed upon said claim(s) or upon one or more of a contiguous group of claims for the benefit of all, or wholly or partly outside of a contiguous group of claims for the benefit of all, not including the location work.

7. That the following persons were employed to perform the work and improvements described herein: Kent Dobbins and others.

8. That the work and improvements performed were: Filled in washed out roads, and graded the roads. Removed some ore for processing.

9. Dated: 8-18-99, Signature: Donald Stewart
SUBSCRIBED AND SWORN TO before me, a Notary Public, this 18 day of August, 19 99
by Denise M Silvey.
Notary Public Denise M Silvey
MY COMMISSION EXPIRES

DENISE M. SILVEY Notary Public
Christian County State of Missouri
My Commission Expires

ENTERED INTO COMPUTER
8/25/99

If the claims/sites have consecutive BLM#s and are in the same Township, Range and Section(s), the may be listed as follows:

SAMPLE 1 - 10	A MC 19640 - 49	DKT/Pg 1025/1-10 RECORDING #9106173-82.	4N	20W	36

CLAIM/SITE NAME	SERIAL NUMBER	Dkt/Pg or Recording # Of ORIGINAL LOCATION NOTICE	TWN SHP	RNG	SEC(S)
1. Jumpin Jack # 1	AMC 107667	DKT/Pg 643/955&956	26N	20&21W	25,30,31
2. Jumpin Jack # 2	AMC 107668	DKT/Pg 643/957&958	26N	20&21W	25,30,31
3. Jumpin Jack # 3	AMC 107669	DKT/Pg 643/959&960	26N	20&21W	25,30,31
4. Jumpin Jack # 5	AMC 107671	DKT/Pg 644/100&101	26N	20&21W	25,30,31
5. Jumpin Jack # 6	AMC 107672	DKT/Pg 644/102&103	26N	20&21W	25,30,31
6. Tiger Bell #21	AMC 116275	DKT/Pg 673/33&34	26N	21W	19&24
7. Tiger Bell #22	AMC 116276	DKT/Pg 673/35&36	26N	21W	19&24
8. Tiger Bell #23	AMC 116277	DKT/Pg 673/37&38	26N	21W	19&24
9. Tiger Bell #24	AMC 116278	DKT/Pg 673/39&40	26N	21W	19&24
10. Tiger Bell #25	AMC 116279	DKT/Pg 673/41&42	26N	21W	19&24
11.	AMC				
12.	AMC				
13.	AMC				
14.	AMC				
15.	AMC				
16.	AMC				
17.	AMC				
18.	AMC				
19.	AMC				
20.	AMC				
21.	AMC				
22.	AMC				
23.	AMC				
24.	AMC				
25.	AMC				
26.	AMC				
27.	AMC				
28.	AMC				
29.	AMC				
30.	AMC				

FILE WITH: BUREAU OF LAND MANAGEMENT, 222 NORTH CENTRAL AVENUE, PHOENIX, ARIZONA 85004-2203 and the respective county recorder, ON OR BEFORE DECEMBER 30th (NOT THE 31st). BLM requires a $5.00 nonrefundable service charge for each mining claim, mill site or tunnel site.

This form is for the purpose of complying with the laws of the United States Department of the Interior, Bureau of Land Management and the State of Arizona pertaining to assessment work and/or noitce of intention to hold. 30 USC 28, 43 CFR 3833.2, ARS 27-208. Subject to Paperwork Reduction Act and Privacy Act statements available at the BLM AZ State Office. This form is not copyrighted. It may be reproduced without restriction.

For BLM Use Only

RECEIVED
B.L.M. AZ STATE OFFICE
1999 AUG 25 P 12 26
PHOENIX, ARIZONA

99050985 BK 3363 PG 292
OFFICIAL RECORDS OF MOHAVE COUNTY
JOAN MC CALL, MOHAVE COUNTY RECORDER
08/25/1999 08:12A PAGE 1 OF 2
KENT DOBBINS
RECORDING FEE 14.00

Return Document to:

Kenny Stewart
177 U.S. Highway 1
PMB 302
Tequesta, Florida 33469
Telephone # 561) 745-1369

For BLM Use Only

10 Claims
$5.00 ea.
$50.00 Total
KC

AZ-3850-1 (July 1992)

☒ **AFFIDAVIT OF PERFORMANCE OF ANNUAL WORK.**
Also fill in ITEMS 1 through 9 and the reverse side of this document.

☐ **NOTICE OF INTENTION TO HOLD**
I intend to hold the claims(s)/site(s) listed on the reverse side of this document for the calendar year 19___.
Also fill in ITEMS 1 through 4 and ITEM 9.

NOTICES OF INTENTION TO HOLD ARE FOR MILLSITES AND TUNNEL SITES OR FOR MINING CLAIMS WHEN ASESSMENT WORK HAS NOT BEEN DONE, REGARDLESS OF WHETHER THE ANNUAL ASSESSMENT HAS BEEN SUSPENDED, DEFERRED, OR NOT YET ACCRUED. THE FILING OF A NOTICE OF INTENTION TO HOLD SHALL NOT RELIEVE THE OWNER OF COMPLYING WITH FEDERAL AND STATE LAWS PERTAINING TO THE PERFORMANCE OF ANNUAL ASSESSMENT WORK. NOTICES OF INTENTION TO HOLD FOR MILL SITES OR TUNNEL SITES NEED NOT BE COUNTY RECORDED. FOR MINING CLAIMS THE FORM FILED WITH THE BLM MUST BE IDENTICAL TO THE ONE THAT WAS OR WILL BE FILED WITH THE COUNTY.

Evidence of Annual Assessment Work or a Notice of Intention to Hold must be filed each calendar year following the calendar year in which the claim/site was located.

ALL CLAIMS LISTED ON A SINGLE AFFIDAVIT MUST BE CONTIGUOUS.

1. State of Arizona, County of Mohave ss:
2. I, (Name) Kenny Stewart
3. Reside at (Address) 177 U.S. Highway 1, PMB 302
City Tequesta, County Palm Beach, State Florida, Zip 33469
being duly sworn, deposes and says that he/she is a citizen ot the United States, more than eighteen years of age, that all of the facts set forth in this affidavit/jnotice, subject to the provisions and penalties of 18 USC 1001 pertaining to the filing of false, fictitous , or fraudulent statements with the United States, are true and correct according to the best of my knowledge, information and belief.

4. Owner's Name and Address (If not shown in items 1-3 above) CHECK HERE IF THIS IS A CHANGE OF ADDRESS ☐

5. That I am personally acquainted with the mining claims(s). The work and improvements were made by and at the expense of the owner(s) of said claim(s). Said contiguous group of claims, listed on the reverse side of this document, are situated in the Weaver Mining District, Mohave County, Arizona.

6. That between the dates starting at 12 o'clock noon on September 1, 1998 And ending at 12 o'clock noon on September 1, 1999 at least $ 1,000.00 Dollars worth of work and improvements were done and performed upon said claim(s) or upon one or more of a contiguous group of claims for the benefit of all, or wholly or partly outside of a contiguous group of claims for the benefit of all, not including the location work.

7. That the following persons were employed to perform the work and improvements described herein:
Kent Dobbins and others.

8. That the work and improvements performed were: Filled in washed out roads, and graded the roads. Removed some ore for processing.

9. Dated: 8/18/99, Signature: _____
SUBSCRIBED AND SWORN TO before me, a Notary Public, this 18 day of August, 1999
by Denise M Silvey
Notary Public Denise M Silvey
MY COMMISSION EXPIRES _____

DENISE M. SILVEY Notary Public
Christian County State of Missouri
My Commission Expires Feb. 17, 2001

ENTERED INTO COMPUTER 12/21/99

If the claims/sites have consecutive BLM#s and are in the same Township, Range and Section(s), the may be listed as follows:

SAMPLE 1 - 10 A MC 19640 - 49 DKT/Pg 1025/1-10 RECORDING #910617 3-82. 4N 20W 36

	CLAIM/SITE NAME	SERIAL NUMBER	Dkt/Pg or Recording # Of ORIGINAL LOCATION NOTICE	TWN SHP	RNG	SEC(S)
1.	Blue Bell # 9	AMC 116243	DKT/Pg 672/969&970	26N	20W	19&30
2.	Blue Bell #12	AMC 116246	DKT/Pg 672/975&976	26N	20W	19&30
3.	Blue Bell #13	AMC 116247	DKT/Pg 672/977&978	26N	20W	19&30
4.	Blue Bell #14	AMC 116248	DKT/Pg 672/979&980	26N	20W	19&30
5.	Blue Bell #15	AMC 116249	DKT/Pg 672/981&982	26N	20W	19&30
6.	Blue Bell #16	AMC 116250	DKT/Pg 672/983&984	26N	20W	19&30
7.	Blue Bell #17	AMC 116251	DKT/Pg 672/985&986	26N	20W	19&30
8.	Blue Bell #18	AMC 116252	DKT/Pg 672/987&988	26N	20W	19&30
9.	Blue Bell #19	AMC 116253	DKT/Pg 672/989&990	26N	20W	19&30
10.	Blue Bell #20	AMC 116254	DKT/Pg 672/991&992	26N	20W	19&30
11.		AMC				
12.		AMC				
13.		AMC				
14.		AMC				
15.		AMC				
16.		AMC				
17.		AMC				
18.		AMC				
19.		AMC				
20.		AMC				
21.		AMC				
22.		AMC				
23.		AMC				
24.		AMC				
25.		AMC				
26.		AMC				
27.		AMC				
28.		AMC				
29.		AMC				
30.		AMC				

FILE WITH: BUREAU OF LAND MANAGEMENT, 222 NORTH CENTRAL AVENUE, PHOENIX, ARIZONA 85004-2203 and the respective county recorder, ON OR BEFORE DECEMBER 30th (NOT THE 31st). BLM requires a $5.00 nonrefundable service charge for each mining claim, mill site or tunnel site.

This form is for the purpose of complying with the laws of the United States Department of the Interior, Bureau of Land Management and the State of Arizona pertaining to assessment work and/or noitce of intention to hold. 30 USC 28, 43 CFR 3833.2, ARS 27-208. Subject to Paperwork Reduction Act and Privacy Act statements available at the BLM AZ State Office. This form is not copyrighted. It may be reproduced without restriction.

For BLM Use Only

RECEIVED
B.L.M. AZ STATE OFFICE
1999 AUG 25 P 12:26
PHOENIX, ARIZONA

99050977 BK 3363 PG 276
OFFICIAL RECORDS OF MOHAVE COUNTY
JOAN MC CALL, MOHAVE COUNTY RECORDER
08/25/1999 08:08A PAGE 1 OF 2
KENT DOBBINS
RECORDING FEE 14.00

Return Document to:

Courtney McCurdy
3337-A S. Scenic Street
Springfield, MO 65807

Telephone # ( )

For BLM Use Only

5 Claims
$5.00 ea
$25.00 Total
KC

AZ-3850-1 (July 1992)

☒ **AFFIDAVIT OF PERFORMANCE OF ANNUAL WORK.**
Also fill in ITEMS 1 through 9 and the reverse side of this document.

☐ **NOTICE OF INTENTION TO HOLD**
I intend to hold the claims(s)/site(s) listed on the reverse side of this document for the calendar year 19___.
Also fill in ITEMS 1 through 4 and ITEM 9.

NOTICES OF INTENTION TO HOLD ARE FOR MILLSITES AND TUNNEL SITES OR FOR MINING CLAIMS WHEN ASESSMENT WORK HAS NOT BEEN DONE, REGARDLESS OF WHETHER THE ANNUAL ASSESSMENT HAS BEEN SUSPENDED, DEFERRED, OR NOT YET ACCRUED. THE FILING OF A NOTICE OF INTENTION TO HOLD SHALL NOT RELIEVE THE OWNER OF COMPLYING WITH FEDERAL AND STATE LAWS PERTAINING TO THE PERFORMANCE OF ANNUAL ASSESSMENT WORK. NOTICES OF INTENTION TO HOLD FOR MILL SITES OR TUNNEL SITES NEED NOT BE COUNTY RECORDED. FOR MINING CLAIMS THE FORM FILED WITH THE BLM MUST BE IDENTICAL TO THE ONE THAT WAS OR WILL BE FILED WITH THE COUNTY.

Evidence of Annual Assessment Work or a Notice of Intention to Hold must be filed each calendar year following the calendar year in which the claim/site was located.

ALL CLAIMS LISTED ON A SINGLE AFFIDAVIT MUST BE CONTIGUOUS.

1. State of Arizona, County of Mohave ss:
2. I, (Name) Courtney McCurdy
3. Reside at (Address) 3337-A S. Scenic Street
City Springfield, County Greene, State MO, Zip 65807
being duly sworn, deposes and says that he/she is a citizen of the United States, more than eighteen years of age, that all of the facts set forth in this affidavit/jnotice, subject to the provisions and penalties of 18 USC 1001 pertaining to the filing of false, fictitous , or fraudulent statements with the United States, are true and correct according to the best of my knowledge, information and belief.

4. Owner's Name and Address (If not shown in items 1-3 above) CHECK HERE IF THIS IS A CHANGE OF ADDRESS ☐

5. That I am personally acquainted with the mining claims(s). The work and improvements were made by and at the expense of the owner(s) of said claim(s). Said contiguous group of claims, listed on the reverse side of this document, are situated in the Weaver Mining District, Mohave County, Arizona.

6. That between the dates starting at 12 o'clock noon on September 1, 19 98 And ending at 12 o'clock noon on September 1, 1999 at least $ 500.00 Dollars worth of work and improvements were done and performed upon said claim(s) or upon one or more of a contiguous group of claims for the benefit of all, or wholly or partly outside of a contiguous group of claims for the benefit of all, not including the location work.

7. That the following persons were employed to perform the work and improvements described herein:
Kent Dobbins and others.

8. That the work and improvements performed were: Filled in washed out roads, and graded the roads. Removed some ore for processing.

9. Dated: 8/19/99, Signature: C McCurdy

SUBSCRIBED AND SWORN TO before me, a Notary Public, this 19 day of August, 1999
by Stacy J. Koch
Notary Public Stacy J. Koch
MY COMMISSION EXPIRES March 20, 2002

NOTARY PUBLIC SEAL

STACY J. KOCH
Notary Public – Notary Seal
STATE OF MISSOURI
Christian County
My Commission Expires Mar. 20, 2002

ENTERED INTO COMPUTER

If the claims/sites have consecutive BLM#s and are in the same Township, Range and Section(s), the may be listed as follows:

SAMPLE 1 - 10	A MC 19640 - 49	DKT/Pg 1025/1-10 RECORDING #9106173-82.	4N	20W	36

CLAIM/SITE NAME	SERIAL NUMBER	Dkt/Pg or Recording # Of ORIGINAL LOCATION NOTICE	TWN SHP	RNG	SEC(S)
1. Tiger Bell #15	AMC 116269	DKT/Pg 673/21&22	26N	21W	24&25
2. Tiger Bell #16	AMC 116270	DKT/Pg 673/23&24	26N	21W	24&25
3. Tiger Bell #17	AMC 116271	DKT/Pg 673/25&26	26N	21W	24&25
4. Tiger Bell #18	AMC 116272	DKT/Pg 673/27&28	26N	21W	24&25
5. Tiger Bell #19	AMC 116273	DKT/Pg 673/29&30	26N	21W	24&25
6.	AMC				
7.	AMC				
8.	AMC				
9.	AMC				
10.	AMC				
11.	AMC				
12.	AMC				
13.	AMC				
14.	AMC				
15.	AMC				
16.	AMC				
17.	AMC				
18.	AMC				
19.	AMC				
20.	AMC				
21.	AMC				
22.	AMC				
23.	AMC				
24.	AMC				
25.	AMC				
26.	AMC				
27.	AMC				
28.	AMC				
29.	AMC				
30.	AMC				

FILE WITH: BUREAU OF LAND MANAGEMENT, 222 NORTH CENTRAL AVENUE, PHOENIX, ARIZONA 85004-2203 and the respective county recorder, ON OR BEFORE DECEMBER 30th (NOT THE 31st). BLM requires a $5.00 nonrefundable service charge for each mining claim, mill site or tunnel site.

This form is for the purpose of complying with the laws of the United States Department of the Interior, Bureau of Land Management and the State of Arizona pertaining to assessment work and/or noitce of intention to hold. 30 USC 28, 43 CFR 3833.2, ARS 27-208. Subject to Paperwork Reduction Act and Privacy Act statements available at the BLM AZ State Office. This form is not copyrighted. It may be reproduced without restriction.

For BLM Use Only

RECEIVED
B.L.M. AZ STATE OFFICE
1999 AUG 25 P 12: 25
PHOENIX, ARIZONA

99050986 BK 3363 PG 294
OFFICIAL RECORDS OF MOHAVE COUNTY
JOAN MC CALL, MOHAVE COUNTY RECORDER
08/25/1999 08:12A PAGE 1 OF 2
KENT DOBBINS
RECORDING FEE 14.00

Return Document to:

KD&O Mining Company, Inc.
P.O. Box 1630
Dolan Springs, AZ 86441

Telephone # ( )

For BLM Use Only

1 Claim
5.00
5.00 Total

AZ-3850-1 (July 1992)

☒ **AFFIDAVIT OF PERFORMANCE OF ANNUAL WORK.**
Also fill in ITEMS 1 through 9 and the reverse side of this document.

☐ **NOTICE OF INTENTION TO HOLD**
I intend to hold the claims(s)/site(s) listed on the reverse side of this document for the calendar year 19___.
Also fill in ITEMS 1 through 4 and ITEM 9.

NOTICES OF INTENTION TO HOLD ARE FOR MILLSITES AND TUNNEL SITES OR FOR MINING CLAIMS WHEN ASESSMENT WORK HAS NOT BEEN DONE, REGARDLESS OF WHETHER THE ANNUAL ASSESSMENT HAS BEEN SUSPENDED, DEFERRED, OR NOT YET ACCRUED. THE FILING OF A NOTICE OF INTENTION TO HOLD SHALL NOT RELIEVE THE OWNER OF COMPLYING WITH FEDERAL AND STATE LAWS PERTAINING TO THE PERFORMANCE OF ANNUAL ASSESSMENT WORK. NOTICES OF INTENTION TO HOLD FOR MILL SITES OR TUNNEL SITES NEED NOT BE COUNTY RECORDED. FOR MINING CLAIMS THE FORM FILED WITH THE BLM MUST BE IDENTICAL TO THE ONE THAT WAS OR WILL BE FILED WITH THE COUNTY.

Evidence of Annual Assessment Work or a Notice of Intention to Hold must be filed each calendar year following the calendar year in which the claim/site was located.

ALL CLAIMS LISTED ON A SINGLE AFFIDAVIT MUST BE CONTIGUOUS.

1. State of Arizona, County of Mohave ss:
2. I, (Name) KD&O Mining Company, Inc.
3. Reside at (Address) P.O. Box 1630
City Dolan Springs, County Mohave, State AZ, Zip 86441
being duly sworn, deposes and says that he/she is a citizen of the United States, more than eighteen years of age, that all of the facts set forth in this affidavit/jnotice, subject to the provisions and penalties of 18 USC 1001 pertaining to the filing of false, fictitous , or fraudulent statements with the United States, are true and correct according to the best of my knowledge, information and belief.

4. Owner's Name and Address (If not shown in items 1-3 above) CHECK HERE IF THIS IS A CHANGE OF ADDRESS ☐

5. That I am personally acquainted with the mining claims(s). The work and improvements were made by and at the expense of the owner(s) of said claim(s). Said contiguous group of claims, listed on the reverse side of this document, are situated in the Weaver Mining District, Mohave County, Arizona.

6. That between the dates starting at 12 o'clock noon on September 1, 19 98 And ending at 12 o'clock noon on September 1, 19 99 at least $ 1,000.00 Dollars worth of work and improvements were done and performed upon said claim(s) or upon one or more of a contiguous group of claims for the benefit of all, or wholly or partly outside of a contiguous group of claims for the benefit of all, not including the location work.

7. That the following persons were employed to perform the work and improvements described herein: Kent Dobbins and others.

8. That the work and improvements performed were: Filled in washed out roads, and graded the roads. Removed some ore for processing.

9. Dated: aug 25, 1999 Signature: Kent Dobbins (President) K.D. & D. Mining Co. Inc.
SUBSCRIBED AND SWORN TO before me, a Notary Public, this 25 day of August, 19 99
by Kent Dobbins (President)
Notary Public Clairann Cave
MY COMMISSION EXPIRES 5/5/2003

OFFICIAL SEAL
CLAIRANN CAVE
NOTARY PUBLIC-ARIZONA
MOHAVE COUNTY
My Comm. Expires May 5, 2003

ENTERED INTO COMPUTER
12/24/99

If the claims/sites have consecutive BLM#s and are in the same Township, Range and Section(s), the may be listed as follows:

SAMPLE 1 - 10	A MC 19640 - 49	DKT/Pg 1025/1-10 RECORDING #91061?3-82.	4N	20W	36

CLAIM/SITE NAME	SERIAL NUMBER	Dkt/Pg or Recording # Of ORIGINAL LOCATION NOTICE	TWN SHP	RNG	SEC(S)
1. Jumpin Jack # 4	AMC 107670	DKT/Pg 644/98&99	26N	20&21W	25&30
2.	AMC				
3.	AMC				
4.	AMC				
5.	AMC				
6.	AMC				
7.	AMC				
8.	AMC				
9.	AMC				
10.	AMC				
11.	AMC				
12.	AMC				
13.	AMC				
14.	AMC				
15.	AMC				
16.	AMC				
17.	AMC				
18.	AMC				
19.	AMC				
20.	AMC				
21.	AMC				
22.	AMC				
23.	AMC				
24.	AMC				
25.	AMC				
26.	AMC				
27.	AMC				
28.	AMC				
29.	AMC				
30.	AMC				

FILE WITH: BUREAU OF LAND MANAGEMENT, 222 NORTH CENTRAL AVENUE, PHOENIX, ARIZONA 85004-2203 and the respective county recorder, ON OR BEFORE DECEMBER 30th (NOT THE 31st). BLM requires a $5.00 nonrefundable service charge for each mining claim, mill site or tunnel site.

This form is for the purpose of complying with the laws of the United States Department of the Interior, Bureau of Land Management and the State of Arizona pertaining to assessment work and/or noitce of intention to hold. 30 USC 28, 43 CFR 3833.2, ARS 27-208. Subject to Paperwork Reduction Act and Privacy Act statements available at the BLM AZ State Office. This form is not copyrighted. It may be reproduced without restriction.

For BLM Use Only

RECEIVED
B.L.M. AZ STATE OFFICE
1999 AUG 25 P 12:25
PHOENIX, ARIZONA

Form 1370–41
(March 1984)

UNITED STATES
DEPARTMENT OF THE INTERIOR
BUREAU OF LAND MANAGEMENT

RECEIPT AND ACCOUNTING ADVICE

NO. 22968b2 07

CO/AZ 08/25/99

Subject: POL AND QUIT CLAIM DEEDS 2 35 12 430.00

Applicant: AMC 117947 ET AL (40 @ $5 = $200)

CHRISTINE JORDAN
1220 E MINOTA
SPRINGFIELD MO 65804

40 Qcd. = $200.00
46 POL = 230.00

Remitter: CK 5308
DONALD & SHIRLEY STEWART
SPRINGFIELD MO

Assignor:

LEASE MANAGEMENT DATA ☐NEW ☐UPDATE ☐PAYMENT

ORIGINAL SERIAL NO.	ASG.	TYPE	ST.	CTY.	FUND SYMBOL	ACRES/UNITS	RATE
AMC 117907 ET AL	(46)						

AMOUNT	ANV. DATE	EXP. DATE	BILL CYC.	S/C	DISTRICT	NEXT BILL	MISC. DATA	U of M	ACTUAL UNITS

ASSIGNMENT SERIAL NO.	ASG.	TYPE	ST.	CTY.	FUND SYMBOL	ACRES/UNITS	RATE

AMOUNT	ANV. DATE	EXP. DATE	BILL CYC.	S/C	DISTRICT	NEXT BILL	MISC. DATA	U of M	ACTUAL UNITS

APPLY REMITTANCE

ACTION	FUND SYMBOL	CTY.	AMOUNT
FILING FEE			
RENTAL			
UNEARNED			
REFUND			
TOTAL			
AMOUNT DUE			

Remarks:

BY: DATE:

☐ Lease in Escrow?
☐ KGS?
☐ Auto Escalates?
☐ Auto Renew?

Of Interest?
Operating Rights?
Operator
Bond Filed?

FOR MMS USE ONLY

BILLEE NUMBER		FOREST REFUGE	
OCS SECTION CODE			

ACCOUNTING ADVICE COPY

99050866 BK 3362 PG 835
OFFICIAL RECORDS OF MOHAVE COUNTY
JOAN MC CALL, MOHAVE COUNTY RECORDER
08/24/1999 03:04P PAGE 1 OF 2
KENT DOBBINS
RECORDING FEE 14.00

Return Document to:

Craig Dobbins
603 W. Kingsley
Springfield, MO 65807

Telephone # ( )

For BLM Use Only

10 Claims
5.00 ea
50.00 Total
CA

AZ-3850-1 (July 1992)

AMC 116235
AMC 116255
AMC 107667
AMC 117907
AMC 117939

☒ **AFFIDAVIT OF PERFORMANCE OF ANNUAL WORK.**
Also fill in ITEMS 1 through 9 and the reverse side of this document.

☐ **NOTICE OF INTENTION TO HOLD**
I intend to hold the claims(s)/site(s) listed on the reverse side of this document for the calendar year 19___.
Also fill in ITEMS 1 through 4 and ITEM 9.

NOTICES OF INTENTION TO HOLD ARE FOR MILLSITES AND TUNNEL SITES OR FOR MINING CLAIMS WHEN ASESSMENT WORK HAS NOT BEEN DONE, REGARDLESS OF WHETHER THE ANNUAL ASSESSMENT HAS BEEN SUSPENDED, DEFERRED, OR NOT YET ACCRUED. THE FILING OF A NOTICE OF INTENTION TO HOLD SHALL NOT RELIEVE THE OWNER OF COMPLYING WITH FEDERAL AND STATE LAWS PERTAINING TO THE PERFORMANCE OF ANNUAL ASSESSMENT WORK. NOTICES OF INTENTION TO HOLD FOR MILL SITES OR TUNNEL SITES NEED NOT BE COUNTY RECORDED. FOR MINING CLAIMS THE FORM FILED WITH THE BLM MUST BE IDENTICAL TO THE ONE THAT WAS OR WILL BE FILED WITH THE COUNTY.

Evidence of Annual Assessment Work or a Notice of Intention to Hold must be filed each calendar year following the calendar year in which the claim/site was located.

ALL CLAIMS LISTED ON A SINGLE AFFIDAVIT MUST BE CONTIGUOUS.

1. State of Arizona, County of Mohave ss:
2. I, (Name) Craig Dobbins
3. Reside at (Address) 603 W. Kingsley
City Springfield, County ____, State MO, Zip 65807

being duly sworn, deposes and says that he/she is a citizen of the United States, more than eighteen years of age, that all of the facts set forth in this affidavit/jnotice, subject to the provisions and penalties of 18 USC 1001 pertaining to the filing of false, fictitous , or fraudulent statements with the United States, are true and correct according to the best of my knowledge, information and belief.

4. Owner's Name and Address (If not shown in items 1-3 above) CHECK HERE IF THIS IS A CHANGE OF ADDRESS ☐

5. That I am personally acquainted with the mining claims(s). The work and improvements were made by and at the expense of the owner(s) of said claim(s). Said contiguous group of claims, listed on the reverse side of this document, are situated in the Weaver Mining District, Mohave County, Arizona.

6. That between the dates starting at 12 o'clock noon on September 1, 1998 And ending at 12 o'clock noon on September 1, 1999 at least $ 1,000.00 Dollars worth of work and improvements were done and performed upon said claim(s) or upon one or more of a contiguous group of claims for the benefit of all, or wholly or partly outside of a contiguous group of claims for the benefit of all, not including the location work.

7. That the following persons were employed to perform the work and improvements described herein:
Kent Dobbins and others.

8. That the work and improvements performed were: Filled in washed out roads, and graded the roads. Removed some ore for processing.

9. Dated: 8-19-99, Signature: Craig Dobbins

SUBSCRIBED AND SWORN TO before me, a Notary Public, this 19th day of August, 1999
by Joel Craig Dobbins.
Notary Public Stephanie A. Plank
MY COMMISSION EXPIRES 2-4-02

PUBLIC NOTARY SEAL STATE OF MISSOURI

ENTERED INTO COMPUTER 12/21/99

STEPHANIE A. PLANK
Notary Public - Notary Seal
STATE OF MISSOURI
Stone County
My Commission Expires Feb. 4, 2002

If the claims/sites have consecutive BLM#s and are in the same Township, Range and Section(s), the may be listed as follows:

SAMPLE 1 - 10 A MC 19640 - 49 DKT/Pg 1025/1-10 RECORDING #91061?3-82. 4N 20W 36

CLAIM/SITE NAME	SERIAL NUMBER	Dkt/Pg or Recording # Of ORIGINAL LOCATION NOTICE	TWN SHP	RNG	SEC(S)
1. Gold Bell # 3	AMC 117909	DKT/Pg 674/6&7	25&26N	20&21W	26&35
2. Gold Bell # 4	AMC 117910	DKT/Pg 674/8&9	25&26N	20&21W	26&35
3. Gold Bell#19	AMC 117925	DKT/Pg 674/38&39	25&26N	20&21W	26&35
4. Gold Bell #20	AMC 117926	DKT/Pg 674/40&41	25&26N	20&21W	26&35
5. Gold Bell #21	AMC 117927	DKT/Pg 674/42&43	25&26N	20&21W	26&35
6. Silver Bell #13	AMC 117959	DKT/Pg 673/987&988	26N	21W	25&26
7. Silver Bell #14	AMC 117960	DKT/Pg 673/989&990	26N	21W	25&26
8. Silver Bell #15	AMC 117961	DKT/Pg 673/991&992	26N	21W	25&26
9. Silver Bell #16	AMC 117962	DKT/Pg 673/993&994	26N	21W	25&26
10. Tiger Bell # 4	AMC 116258	DKT/Pg 672/999&1000	26N	21W	25
11.	AMC				
12.	AMC				
13.	AMC				
14.	AMC				
15.	AMC				
16.	AMC				
17.	AMC				
18.	AMC				
19.	AMC				
20.	AMC				
21.	AMC				
22.	AMC				
23.	AMC				
24.	AMC				
25.	AMC				
26.	AMC				
27.	AMC				
28.	AMC				
29.	AMC				
30.	AMC				

FILE WITH: BUREAU OF LAND MANAGEMENT, 222 NORTH CENTRAL AVENUE, PHOENIX, ARIZONA 85004-2203 and the respective county recorder, ON OR BEFORE DECEMBER 30th (NOT THE 31st). BLM requires a $5.00 nonrefundable service charge for each mining claim, mill site or tunnel site.

This form is for the purpose of complying with the laws of the United States Department of the Interior, Bureau of Land Management and the State of Arizona pertaining to assessment work and/or noitce of intention to hold. 30 USC 28, 43 CFR 3833.2, ARS 27-208. Subject to Paperwork Reduction Act and Privacy Act statements available at the BLM AZ State Office. This form is not copyrighted. It may be reproduced without restriction.

For BLM Use Only

RECEIVED
B.L.M. AZ STATE OFFICE
1999 AUG 25 P 12: 44
PHOENIX, ARIZONA

JT

99050864 BK 3362 PG 831
OFFICIAL RECORDS OF MOHAVE COUNTY
JOAN MC CALL, MOHAVE COUNTY RECORDER
08/24/1999 03:04P PAGE 1 OF 2
KENT DOBBINS
RECORDING FEE 14.00

Return Document to:

BrendanGalyean
288 EAGLE ROCK RD.
BRANSON, MO. 65616
Telephone # ( )

For BLM Use Only

10 Claims
5.00
50.00 TOTAL
Cc

AZ-3850-1 (July 1992)

☒ **AFFIDAVIT OF PERFORMANCE OF ANNUAL WORK.**
Also fill in ITEMS 1 through 9 and the reverse side of this document.

☐ **NOTICE OF INTENTION TO HOLD**
I intend to hold the claims(s)/site(s) listed on the reverse side of this document for the calendar year 19___.
Also fill in ITEMS 1 through 4 and ITEM 9.

NOTICES OF INTENTION TO HOLD ARE FOR MILLSITES AND TUNNEL SITES OR FOR MINING CLAIMS WHEN ASESSMENT WORK HAS NOT BEEN DONE, REGARDLESS OF WHETHER THE ANNUAL ASSESSMENT HAS BEEN SUSPENDED, DEFERRED, OR NOT YET ACCRUED. THE FILING OF A NOTICE OF INTENTION TO HOLD SHALL NOT RELIEVE THE OWNER OF COMPLYING WITH FEDERAL AND STATE LAWS PERTAINING TO THE PERFORMANCE OF ANNUAL ASSESSMENT WORK. NOTICES OF INTENTION TO HOLD FOR MILL SITES OR TUNNEL SITES NEED NOT BE COUNTY RECORDED. FOR MINING CLAIMS THE FORM FILED WITH THE BLM MUST BE IDENTICAL TO THE ONE THAT WAS OR WILL BE FILED WITH THE COUNTY.

Evidence of Annual Assessment Work or a Notice of Intention to Hold must be filed each calendar year following the calendar year in which the claim/site was located.

ALL CLAIMS LISTED ON A SINGLE AFFIDAVIT MUST BE CONTIGUOUS.

1. State of Arizona, County of Mohave ss:
2. I, (Name) BrendanGalyean
3. Reside at (Address) 288 EAGLE ROCK RD.
City BRANSON, County TANEY, State MO., Zip 65616

being duly sworn, deposes and says that he/she is a citizen of the United States, more than eighteen years of age, that all of the facts set forth in this affidavit/jnotice, subject to the provisions and penalties of 18 USC 1001 pertaining to the filing of false, fictitous , or fraudulent statements with the United States, are true and correct according to the best of my knowledge, information and belief.

4. Owner's Name and Address (If not shown in items 1-3 above) CHECK HERE IF THIS IS A CHANGE OF ADDRESS ☐

5. That I am personally acquainted with the mining claims(s). The work and improvements were made by and at the expense of the owner(s) of said claim(s). Said contiguous group of claims, listed on the reverse side of this document, are situated in the Weaver Mining District, Mohave County, Arizona.

6. That between the dates starting at 12 o'clock noon on September 1, 19 98 And ending at 12 o'clock noon on September 1, 1999 at least $ 1,000.00 Dollars worth of work and improvements were done and performed upon said claim(s) or upon one or more of a contiguous group of claims for the benefit of all, or wholly or partly outside of a contiguous group of claims for the benefit of all, not including the location work.

7. That the following persons were employed to perform the work and improvements described herein:
Kent Dobbins and others.

8. That the work and improvements performed were: Filled in washed out roads, and graded the roads. Removed some ore for processing.

9. Dated: Aug 17, 1999, Signature: Brendan Galyean
SUBSCRIBED AND SWORN TO before me, a Notary Public, this 17th day of August, 1999
by .
Notary Public Judy Kay Pratt
MY COMMISSION EXPIRES

JUDY KAY PRATT
Notary Public - Notary Seal
STATE OF MISSOURI
Christian County
My Commission Expires Oct. 29, 2000

ENTERED INTO COMPUTER
12/21/99

If the claims/sites have consecutive BLM#s and are in the same Township, Range and Section(s), the may be listed as follows:

SAMPLE 1 - 10	A MC 19640 - 49	DKT/Pg 1025/1-10 RECORDING #91061?3-82.	4N	20W	36

CLAIM/SITE NAME	SERIAL NUMBER	Dkt/Pg or Recording # Of ORIGINAL LOCATION NOTICE	TWN SHP	RNG	SEC(S)
1. Blue Bell # 3	AMC 116237	DKT/Pg 672/957&958	26N	20W	30
2. Blue Bell # 4	AMC 116238	DKT/Pg 672/959&960	26N	20W	30
3. Blue Bell # 5	AMC 116239	DKT/Pg 672/961&962	26N	20W	30
4. Blue Bell # 6	AMC 116240	DKT/Pg 672/963&964	26N	20W	30
5. Blue Bell # 7	AMC 116241	DKT/Pg 672/965&966	26N	20W	30
6. Blue Bell # 8	AMC 116242	DKT/Pg 672/967&968	26N	20W	30
7. Jumpin Jack # 7	AMC 107673	DKT/Pg 644/104&105	26N	20&21W	30
8. Jumpin Jack # 8	AMC 107674	DKT/Pg 644/106&107	26N	20&21W	30
9. Jumpin Jack # 9	AMC 107675	DKT/Pg 644/108&109	26N	20&21W	30
10. Jumpin Jack #10	AMC 107676	DKT/Pg 644/110&111	26N	20&21W	30
11.	AMC				
12.	AMC				
13.	AMC				
14.	AMC				
15.	AMC				
16.	AMC				
17.	AMC				
18.	AMC				
19.	AMC				
20.	AMC				
21.	AMC				
22.	AMC				
23.	AMC				
24.	AMC				
25.	AMC				
26.	AMC				
27.	AMC				
28.	AMC				
29.	AMC				
30.	AMC				

FILE WITH: BUREAU OF LAND MANAGEMENT, 222 NORTH CENTRAL AVENUE, PHOENIX, ARIZONA 85004-2203 and the respective county recorder, ON OR BEFORE DECEMBER 30th (NOT THE 31st). BLM requires a $5.00 nonrefundable service charge for each mining claim, mill site or tunnel site.

This form is for the purpose of complying with the laws of the United States Department of the Interior, Bureau of Land Management and the State of Arizona pertaining to assessment work and/or noitce of intention to hold. 30 USC 28, 43 CFR 3833.2, ARS 27-208. Subject to Paperwork Reduction Act and Privacy Act statements available at the BLM AZ State Office. This form is not copyrighted. It may be reproduced without restriction.

For BLM Use Only

PHOENIX, ARIZONA

1999 AUG 25 P 12:44

B.L.M. AZ STATE OFFICE
RECEIVED

99050865 BK 3362 PG 833
OFFICIAL RECORDS OF MOHAVE COUNTY
JOAN MC CALL, MOHAVE COUNTY RECORDER
08/24/1999 03:04P PAGE 1 OF 2
KENT DOBBINS
RECORDING FEE 14.00

Return Document to:

Bethany R. Wilson
P.O. Box 1770
Dolan Springs, AZ 86441

Telephone # ( )

For BLM Use Only

10 Claim
5.00
50.00 Total
CC

AZ-3850-1 (July 1992)

☒ **AFFIDAVIT OF PERFORMANCE OF ANNUAL WORK.**
Also fill in ITEMS 1 through 9 and the reverse side of this document.

☐ **NOTICE OF INTENTION TO HOLD**
I intend to hold the claims(s)/site(s) listed on the reverse side of this document for the calendar year 19___.
Also fill in ITEMS 1 through 4 and ITEM 9.

NOTICES OF INTENTION TO HOLD ARE FOR MILLSITES AND TUNNEL SITES OR FOR MINING CLAIMS WHEN ASESSMENT WORK HAS NOT BEEN DONE, REGARDLESS OF WHETHER THE ANNUAL ASSESSMENT HAS BEEN SUSPENDED, DEFERRED, OR NOT YET ACCRUED. THE FILING OF A NOTICE OF INTENTION TO HOLD SHALL NOT RELIEVE THE OWNER OF COMPLYING WITH FEDERAL AND STATE LAWS PERTAINING TO THE PERFORMANCE OF ANNUAL ASSESSMENT WORK. NOTICES OF INTENTION TO HOLD FOR MILL SITES OR TUNNEL SITES NEED NOT BE COUNTY RECORDED. FOR MINING CLAIMS THE FORM FILED WITH THE BLM MUST BE IDENTICAL TO THE ONE THAT WAS OR WILL BE FILED WITH THE COUNTY.

Evidence of Annual Assessment Work or a Notice of Intention to Hold must be filed each calendar year following the calendar year in which the claim/site was located.

ALL CLAIMS LISTED ON A SINGLE AFFIDAVIT MUST BE CONTIGUOUS.

1. State of Arizona, County of Mohave ss:
2. I, (Name) Bethany R. Wilson
3. Reside at (Address) P.O. Box 1770
City Dolan Springs, County Mohave, State Arizona, Zip 86441
being duly sworn, deposes and says that he/she is a citizen of the United States, more than eighteen years of age, that all of the facts set forth in this affidavit/jnotice, subject to the provisions and penalties of 18 USC 1001 pertaining to the filing of false, fictitous , or fraudulent statements with the United States, are true and correct according to the best of my knowledge, information and belief.

4. Owner's Name and Address (If not shown in items 1-3 above) CHECK HERE IF THIS IS A CHANGE OF ADDRESS ☐

5. That I am personally acquainted with the mining claims(s). The work and improvements were made by and at the expense of the owner(s) of said claim(s). Said contiguous group of claims, listed on the reverse side of this document, are situated in the Weaver Mining District, Mohave County, Arizona.

6. That between the dates starting at 12 o'clock noon on September 1, 19 98 And ending at 12 o'clock noon on September 1, 19 99 at least $ 1,000.00 Dollars worth of work and improvements were done and performed upon said claim(s) or upon one or more of a contiguous group of claims for the benefit of all, or wholly or partly outside of a contiguous group of claims for the benefit of all, not including the location work.

7. That the following persons were employed to perform the work and improvements described herein: Kent Dobbins and others.

8. That the work and improvements performed were: Filled in washed out roads, and graded the roads. Removed some ore for processing.

9. Dated: 8-23-99, Signature: Bethany R. Wilson

SUBSCRIBED AND SWORN TO before me, a Notary Public, this 23 day of AUGUST, 1999
by BETHANY R. WILSON.
Notary Public Marcia B. Mays
MY COMMISSION EXPIRES 6-18-2002

MARCIA B. MAYS
Notary Public - Arizona
Mohave County
My Comm. Expires Jun 18, 2002

ENTERED INTO COMPUTER
12/21/99

If the claims/sites have consecutive BLM#s and are in the same Township, Range and Section(s), the may be listed as follows:

SAMPLE 1 - 10	A MC 19640 - 49	DKT/Pg 1025/1-10 RECORDING #91061?3-82.	4N	20W	36

CLAIM/SITE NAME	SERIAL NUMBER	Dkt/Pg or Recording # Of ORIGINAL LOCATION NOTICE	TWN SHP	RNG	SEC(S)
1. Gold Bell #13	AMC 117919	DKT/Pg 674/26&27	25&26N	20&21W	6&31
2. Gold Bell #14	AMC 117920	DKT/Pg 674/28&29	25&26N	20&21W	6&31
3. Gold Bell #15	AMC 117921	DKT/Pg 674/30&31	25&26N	20&21W	6&31
4. Gold Bell #16	AMC 117922	DKT/Pg 674/32&33	25&26N	20&21W	6&31
5. Gold Bell #30	AMC 117936	DKT/Pg 674/60&61	25&26N	20&21W	6&31
6. Gold Bell #31	AMC 117937	DKT/Pg 674/62&63	25&26N	20&21W	6&31
7. Gold Bell #32	AMC 117938	DKT/Pg 674/64&65	25&26N	20&21W	6&31
8. Tinker Bell # 1	AMC 117939	DKT/Pg 673/815&816	26N	20W	31
9. Tinker Bell # 2	AMC 117940	DKT/Pg 673/817&818	26N	20W	31
10Tinker Bell # 3	AMC 117941	DKT/Pg 673/819&820	26N	20W	31
11.	AMC				
12.	AMC				
13.	AMC				
14.	AMC				
15.	AMC				
16.	AMC				
17.	AMC				
18.	AMC				
19.	AMC				
20.	AMC				
21.	AMC				
22.	AMC				
23.	AMC				
24.	AMC				
25.	AMC				
26.	AMC				
27.	AMC				
28.	AMC				
29.	AMC				
30.	AMC				

FILE WITH: BUREAU OF LAND MANAGEMENT, 222 NORTH CENTRAL AVENUE, PHOENIX, ARIZONA 85004-2203 and the respective county recorder, ON OR BEFORE DECEMBER 30th (NOT THE 31st). BLM requires a $5.00 nonrefundable service charge for each mining claim, mill site or tunnel site.

This form is for the purpose of complying with the laws of the United States Department of the Interior, Bureau of Land Management and the State of Arizona pertaining to assessment work and/or noitce of intention to hold. 30 USC 28, 43 CFR 3833.2, ARS 27-208. Subject to Paperwork Reduction Act and Privacy Act statements available at the BLM AZ State Office. This form is not copyrighted. It may be reproduced without restriction.

For BLM Use Only

RECEIVED
B.L.M. AZ STATE OFFICE
1999 AUG 25 P 12: 46
PHOENIX, ARIZONA

99050867 BK 3362 PG 837
OFFICIAL RECORDS OF MOHAVE COUNTY
JOAN MC CALL, MOHAVE COUNTY RECORDER
08/24/1999 03:05P PAGE 1 OF 2
KENT DOBBINS
RECORDING FEE 14.00

Return Document to:

Tasha Inman
~~Rt 3 Box 210~~ 2807 N. FRED 81
Willard, Mo. 65781

Telephone # ( )

For BLM Use Only

5 Claims
5.00
25.00 Total

AZ-3850-1 (July 1992)

[X] **AFFIDAVIT OF PERFORMANCE OF ANNUAL WORK.**
Also fill in ITEMS 1 through 9 and the reverse side of this document.

[ ] **NOTICE OF INTENTION TO HOLD**
I intend to hold the claims(s)/site(s) listed on the reverse side of this document for the calendar year 19___.
Also fill in ITEMS 1 through 4 and ITEM 9.

NOTICES OF INTENTION TO HOLD ARE FOR MILLSITES AND TUNNEL SITES OR FOR MINING CLAIMS WHEN ASESSMENT WORK HAS NOT BEEN DONE, REGARDLESS OF WHETHER THE ANNUAL ASSESSMENT HAS BEEN SUSPENDED, DEFERRED, OR NOT YET ACCRUED. THE FILING OF A NOTICE OF INTENTION TO HOLD SHALL NOT RELIEVE THE OWNER OF COMPLYING WITH FEDERAL AND STATE LAWS PERTAINING TO THE PERFORMANCE OF ANNUAL ASSESSMENT WORK. NOTICES OF INTENTION TO HOLD FOR MILL SITES OR TUNNEL SITES NEED NOT BE COUNTY RECORDED. FOR MINING CLAIMS THE FORM FILED WITH THE BLM MUST BE IDENTICAL TO THE ONE THAT WAS OR WILL BE FILED WITH THE COUNTY.

Evidence of Annual Assessment Work or a Notice of Intention to Hold must be filed each calendar year following the calendar year in which the claim/site was located.

ALL CLAIMS LISTED ON A SINGLE AFFIDAVIT MUST BE CONTIGUOUS.

1. State of Arizona, County of Mohave ss:
2. I, (Name) Tasha Inman
3. Reside at (Address) Rt. 3 Box 210
City Willard, County Greene, State MO., Zip 65781
being duly sworn, deposes and says that he/she is a citizen of the United States, more than eighteen years of age, that all of the facts set forth in this affidavit/jnotice, subject to the provisions and penalties of 18 USC 1001 pertaining to the filing of false, fictitous , or fraudulent statements with the United States, are true and correct according to the best of my knowledge, information and belief.

4. Owner's Name and Address (If not shown in items 1-3 above) CHECK HERE IF THIS IS A CHANGE OF ADDRESS [ ]

5. That I am personally acquainted with the mining claims(s). The work and improvements were made by and at the expense of the owner(s) of said claim(s). Said contiguous group of claims, listed on the reverse side of this document, are situated in the Weaver Mining District, Mohave County, Arizona.

6. That between the dates starting at 12 o'clock noon on September 1, 19 98 And ending at 12 o'clock noon on September 1, 1999 at least $ 500.00 Dollars worth of work and improvements were done and performed upon said claim(s) or upon one or more of a contiguous group of claims for the benefit of all, or wholly or partly outside of a contiguous group of claims for the benefit of all, not including the location work.

7. That the following persons were employed to perform the work and improvements described herein:
Kent Dobbins and others.

8. That the work and improvements performed were: Filled in washed out roads, and graded the roads. Removed some ore for processing.

9. Dated: 8-19-99, Signature: Tasha M. Inman
SUBSCRIBED AND SWORN TO before me, a Notary Public, this 19th day of August, 1999
by Tasha M. Inman.
Notary Public: Stephanie A. Plank
MY COMMISSION EXPIRES: 2/4/02

STEPHANIE A. PLANK
Notary Public - Notary Seal
STATE OF MISSOURI
Stone County
My Commission Expires Feb. 4, 2002

ENTERED INTO COMPUTER
12/21/99

If the claims/sites have consecutive BLM#s and are in the same Township, Range and Section(s), the may be listed as follows:

SAMPLE 1 - 10 A MC 19640 - 49 DKT/Pg 1025/1-10 RECORDING #9106173-82. 4N 20W 36

CLAIM/SITE NAME	SERIAL NUMBER	Dkt/Pg or Recording # Of ORIGINAL LOCATION NOTICE	TWN SHP	RNG	SEC(S)
1. Tiger Bell # 2	AMC 116256	DKT/Pg 672/995&996	26N	20&21W	25
2. Tiger Bell # 3	AMC 116257	DKT/Pg 672/997&998	26N	20&21W	25
3. Tiger Bell # 5	AMC 116259	DKT/Pg 673/1&2	26N	20&21W	25
4. Tiger Bell # 6	AMC 116260	DKT/Pg 673/3&4	26N	20&21W	25
5. Tiger Bell # 7	AMC 116261	DKT/Pg 673/5&6	26N	20&21W	25
6.	AMC				
7.	AMC				
8.	AMC				
9.	AMC				
10.	AMC				
11.	AMC				
12.	AMC				
13.	AMC				
14.	AMC				
15.	AMC				
16.	AMC				
17.	AMC				
18.	AMC				
19.	AMC				
20.	AMC				
21.	AMC				
22.	AMC				
23.	AMC				
24.	AMC				
25.	AMC				
26.	AMC				
27.	AMC				
28.	AMC				
29.	AMC				
30.	AMC				

FILE WITH: BUREAU OF LAND MANAGEMENT, 222 NORTH CENTRAL AVENUE, PHOENIX, ARIZONA 85004-2203 and the respective county recorder, ON OR BEFORE DECEMBER 30th (NOT THE 31st). BLM requires a $5.00 nonrefundable service charge for each mining claim, mill site or tunnel site.

This form is for the purpose of complying with the laws of the United States Department of the Interior, Bureau of Land Management and the State of Arizona pertaining to assessment work and/or noitce of intention to hold. 30 USC 28, 43 CFR 3833.2, ARS 27-208. Subject to Paperwork Reduction Act and Privacy Act statements available at the BLM AZ State Office. This form is not copyrighted. It may be reproduced without restriction.

For BLM Use Only

RECEIVED
BLM, AZ STATE OFFICE
1999 AUG 25 P 12:44
PHOENIX, ARIZONA

99050862 BK 3362 PG 827
OFFICIAL RECORDS OF MOHAVE COUNTY
JOAN MC CALL, MOHAVE COUNTY RECORDER
08/24/1999 03:03P PAGE 1 OF 2
KENT DOBBINS
RECORDING FEE 14.00

Return Document to:

William J. Chirgwin
P.O. Box 474
Dolan Springs, AZ 86441

Telephone # ( )

For BLM Use Only

7 Claims
5.00 pc
35.00 Total
CC

AZ-3850-1 (July 1992)

AFFIDAVIT OF PERFORMANCE OF ANNUAL WORK.

Also fill in ITEMS 1 through 9 and the reverse side of this document.

NOTICE OF INTENTION TO HOLD

I intend to hold the claims(s)/site(s) listed on the reverse side of this document for the calendar year 19___.
Also fill in ITEMS 1 through 4 and ITEM 9.

NOTICES OF INTENTION TO HOLD ARE FOR MILLSITES AND TUNNEL SITES OR FOR MINING CLAIMS WHEN ASESSMENT WORK HAS NOT BEEN DONE, REGARDLESS OF WHETHER THE ANNUAL ASSESSMENT HAS BEEN SUSPENDED, DEFERRED, OR NOT YET ACCRUED. THE FILING OF A NOTICE OF INTENTION TO HOLD SHALL NOT RELIEVE THE OWNER OF COMPLYING WITH FEDERAL AND STATE LAWS PERTAINING TO THE PERFORMANCE OF ANNUAL ASSESSMENT WORK. NOTICES OF INTENTION TO HOLD FOR MILL SITES OR TUNNEL SITES NEED NOT BE COUNTY RECORDED. FOR MINING CLAIMS THE FORM FILED WITH THE BLM MUST BE IDENTICAL TO THE ONE THAT WAS OR WILL BE FILED WITH THE COUNTY.

Evidence of Annual Assessment Work or a Notice of Intention to Hold must be filed each calendar year following the calendar year in which the claim/site was located.

ALL CLAIMS LISTED ON A SINGLE AFFIDAVIT MUST BE CONTIGUOUS.

1. State of Arizona, County of Mohave ss:
2. I, (Name) William J. Chirgwin
3. Reside at (Address) P.O. Box 474
   City Dolan Springs, County Mohave, State AZ, Zip 86441

being duly sworn, deposes and says that he/she is a citizen of the United States, more than eighteen years of age, that all of the facts set forth in this affidavit/jnotice, subject to the provisions and penalties of 18 USC 1001 pertaining to the filing of false, fictitous , or fraudulent statements with the United States, are true and correct according to the best of my knowledge, information and belief.

4. Owner's Name and Address (If not shown in items 1-3 above) CHECK HERE IF THIS IS A CHANGE OF ADDRESS ☐

5. That I am personally acquainted with the mining claims(s). The work and improvements were made by and at the expense of the owner(s) of said claim(s). Said contiguous group of claims, listed on the reverse side of this document, are situated in the Weaver Mining District, Mohave County, Arizona.

6. That between the dates starting at 12 o'clock noon on September 1, 19 98 And ending at 12 o'clock noon on September 1, 19 99 at least $ 700.00 Dollars worth of work and improvements were done and performed upon said claim(s) or upon one or more of a contiguous group of claims for the benefit of all, or wholly or partly outside of a contiguous group of claims for the benefit of all, not including the location work.

7. That the following persons were employed to perform the work and improvements described herein:
Kent Dobbins and others.

8. That the work and improvements performed were: Filled in washed out roads, and graded the roads. Removed some ore for processing.

9. Dated: 8/24/99, Signature: William J. Chirgwin

SUBSCRIBED AND SWORN TO before me, a Notary Public, this 24 day of AUGUST, 19 99
by Jeanne Kay Greenfield.
Notary Public JEANNE KAY GREENFIELD
MY COMMISSION EXPIRES May 31, 2002

OFFICIAL SEAL
JEANNE KAY GREENFIELD
NOTARY PUBLIC-ARIZONA
MOHAVE COUNTY
My Comm. Expires May 31, 2002

ENTERED INTO COMPUTER
12/21/99

If the claims/sites have consecutive BLM#s and are in the same Township, Range and Section(s), the may be listed as follows:

SAMPLE 1 - 10 A MC 19640 - 49. DKT/Pg 1025/1-10 RECORDING #91061?3-82. 4N 20W 36

CLAIM/SITE NAME	SERIAL NUMBER	Dkt/Pg or Recording # Of ORIGINAL LOCATION NOTICE	TWN SHP	RNG	SEC(S)
1. Tiger Bell #10	AMC 116264	DKT/Pg 673/11&12	26N	21W	24&25
2. Tiger Bell #11	AMC 116265	DKT/Pg 673/13&14	26N	21W	24&25
3. Tiger Bell #12	AMC 116266	DKT/Pg 673/15&16	26N	21W	24&25
4. Tiger Bell #13	AMC 116267	DKT/Pg 673/17&18	26N	21W	24&25
5. Tiger Bell #14	AMC 116268	DKT/Pg 673/19&20	26N	21W	24&25
6. Blue Bell #10	AMC 116244	DKT/Pg 672/971&972	26N	20&21W	30
7. Blue Bell #11	AMC 116245	DKT/Pg 672/973&974	26N	20&21W	30
8.	AMC				
9.	AMC				
10.	AMC				
11.	AMC				
12.	AMC				
13.	AMC				
14.	AMC				
15.	AMC				
16.	AMC				
17.	AMC				
18.	AMC				
19.	AMC				
20.	AMC				
21.	AMC				
22.	AMC				
23.	AMC				
24.	AMC				
25.	AMC				
26.	AMC				
27.	AMC				
28.	AMC				
29.	AMC				
30.	AMC				

FILE WITH: BUREAU OF LAND MANAGEMENT, 222 NORTH CENTRAL AVENUE, PHOENIX, ARIZONA 85004-2203 and the respective county recorder, ON OR BEFORE DECEMBER 30th (NOT THE 31st). BLM requires a $5.00 nonrefundable service charge for each mining claim, mill site or tunnel site.

This form is for the purpose of complying with the laws of the United States Department of the Interior, Bureau of Land Management and the State of Arizona pertaining to assessment work and/or noitce of intention to hold. 30 USC 28, 43 CFR 3833.2, ARS 27-208. Subject to Paperwork Reduction Act and Privacy Act statements available at the BLM AZ State Office. This form is not copyrighted. It may be reproduced without restriction.

For BLM Use Only

RECEIVED
B.L.M. AZ STATE OFFICE
1999 AUG 25 P 12:44
PHOENIX, ARIZONA

2E

050863 BK 3362 PG 829
OFFICIAL RECORDS OF MOHAVE COUNTY
JOAN MC CALL, MOHAVE COUNTY RECORDER
08/24/1999 03:03P PAGE 1 OF 2
KENT DOBBINS
RECORDING FEE 14.00

Return Document to:

Kent Dobbins
P.O. Box 1630
Dolan Springs, AZ 86441

Telephone # ( )

For BLM Use Only

10 claims
5.00 ea
50.00 Total
Kc

AZ-3850-1 (July 1992)

☒ **AFFIDAVIT OF PERFORMANCE OF ANNUAL WORK.**
Also fill in ITEMS 1 through 9 and the reverse side of this document.

☐ **NOTICE OF INTENTION TO HOLD**
I intend to hold the claims(s)/site(s) listed on the reverse side of this document for the calendar year 19___.
Also fill in ITEMS 1 through 4 and ITEM 9.

NOTICES OF INTENTION TO HOLD ARE FOR MILLSITES AND TUNNEL SITES OR FOR MINING CLAIMS WHEN ASESSMENT WORK HAS NOT BEEN DONE, REGARDLESS OF WHETHER THE ANNUAL ASSESSMENT HAS BEEN SUSPENDED, DEFERRED, OR NOT YET ACCRUED. THE FILING OF A NOTICE OF INTENTION TO HOLD SHALL NOT RELIEVE THE OWNER OF COMPLYING WITH FEDERAL AND STATE LAWS PERTAINING TO THE PERFORMANCE OF ANNUAL ASSESSMENT WORK. NOTICES OF INTENTION TO HOLD FOR MILL SITES OR TUNNEL SITES NEED NOT BE COUNTY RECORDED. FOR MINING CLAIMS THE FORM FILED WITH THE BLM MUST BE IDENTICAL TO THE ONE THAT WAS OR WILL BE FILED WITH THE COUNTY.

Evidence of Annual Assessment Work or a Notice of Intention to Hold must be filed each calendar year following the calendar year in which the claim/site was located.

ALL CLAIMS LISTED ON A SINGLE AFFIDAVIT MUST BE CONTIGUOUS.

1. State of Arizona, County of Mohave ss:
2. I, (Name) Kent Dobbins
3. Reside at (Address) P.O. Box 1630
City Dolan Springs, County Mohave, State AZ, Zip 86441
being duly sworn, deposes and says that he/she is a citizen of the United States, more than eighteen years of age, that all of the facts set forth in this affidavit/jnotice, subject to the provisions and penalties of 18 USC 1001 pertaining to the filing of false, fictitous , or fraudulent statements with the United States, are true and correct according to the best of my knowledge, information and belief.

4. Owner's Name and Address (If not shown in items 1-3 above) CHECK HERE IF THIS IS A CHANGE OF ADDRESS [X]
Kent Dobbins
P.O. Box 1630
Dolan Springs, AZ 86441

5. That I am personally acquainted with the mining claims(s). The work and improvements were made by and at the expense of the owner(s) of said claim(s). Said contiguous group of claims, listed on the reverse side of this document, are situated in the Weaver Mining District, Mohave County, Arizona.

6. That between the dates starting at 12 o'clock noon on September 1, 19 98 And ending at 12 o'clock noon on September 1, 19 99 at least $ 1,000.00 Dollars worth of work and improvements were done and performed upon said claim(s) or upon one or more of a contiguous group of claims for the benefit of all, or wholly or partly outside of a contiguous group of claims for the benefit of all, not including the location work.

7. That the following persons were employed to perform the work and improvements described herein:
Kent Dobbins and others.

8. That the work and improvements performed were: Filled in washed out roads, and graded the roads. Removed some ore for processing.

9. Dated: Aug 24, 1999 Signature: Kent Dobbins
SUBSCRIBED AND SWORN TO before me, a Notary Public, this 24 day of August, 19 99
by KENT DOBBINS.
Notary Public Clairann Cave
MY COMMISSION EXPIRES 5/5/2003

OFFICIAL SEAL
CLAIRANN CAVE
NOTARY PUBLIC-ARIZONA
MOHAVE COUNTY
My Comm. Expires May 5, 2003

ENTERED INTO COMPUTER
12/21/99

If the claims/sites have consecutive BLM#s and are in the same Township, Range and Section(s), the may be listed as follows:

SAMPLE 1 - 10	A MC 19640 - 49	DKT/Pg 1025/1-10 RECORDING #91061?3-82.	4N	20W	36

CLAIM/SITE NAME	SERIAL NUMBER	Dkt/Pg or Recording # Of ORIGINAL LOCATION NOTICE	TWN SHP	RNG	SEC(S)
1. Silver Bell #22	AMC 117968	DKT/Pg 674/74&75	26N	21W	31
2. Silver Bell #23	AMC 117969	DKT/Pg 67/76&77	26N	21W	31
3. Silver Bell #24	AMC 117970	DKT/Pg 67/78&79	26N	21W	31
4. Blue Bell # 1	AMC 116235	DKT/Pg 672/953&954	26N	20W	31
5. Blue Bell # 2	AMC 116236	DKT/Pg 672/955&956	26N	20W	31
6. Tinker Bell # 4	AMC 117942	DKT/Pg 673/821&822	26N	20W	31
7. Tinker Bell # 5	AMC 117943	DKT/Pg 673/823&824	26N	20W	31
8. Tinker Bell # 6	AMC 117944	DKT/Pg 673/825&826	26N	20W	31
9. Tinker Bell # 7	AMC 117945	DKT/Pg 673/827&828	26N	20W	31
10. Tinker Bell # 8	AMC 117946	DKT/Pg 673/829&830	26N	20W	31
11.	AMC				
12.	AMC				
13.	AMC				
14.	AMC				
15.	AMC				
16.	AMC				
17.	AMC				
18.	AMC				
19.	AMC				
20.	AMC				
21.	AMC				
22.	AMC				
23.	AMC				
24.	AMC				
25.	AMC				
26.	AMC				
27.	AMC				
28.	AMC				
29.	AMC				
30.	AMC				

FILE WITH: BUREAU OF LAND MANAGEMENT, 222 NORTH CENTRAL AVENUE, PHOENIX, ARIZONA 85004-2203 and the respective county recorder, ON OR BEFORE DECEMBER 30th (NOT THE 31st). BLM requires a $5.00 nonrefundable service charge for each mining claim, mill site or tunnel site.

This form is for the purpose of complying with the laws of the United States Department of the Interior, Bureau of Land Management and the State of Arizona pertaining to assessment work and/or noitce of intention to hold. 30 USC 28, 43 CFR 3833.2, ARS 27-208. Subject to Paperwork Reduction Act and Privacy Act statements available at the BLM AZ State Office. This form is not copyrighted. It may be reproduced without restriction.

For BLM Use Only

PHOENIX, ARIZONA

1999 AUG 25 P 12: 43

RECEIVED
B.L.M. AZ STATE OFFICE

Form 1370-41
(March 1984)

UNITED STATES
DEPARTMENT OF THE INTERIOR
BUREAU OF LAND MANAGEMENT

RECEIPT AND ACCOUNTING ADVICE CO/AZ NO. 2296863

Subject: POL (52) QUIT CLAIMS DEEDS (42) 1 36 1P 470.00

Applicant: KENT DOBBINS
PO BOX 1630
DOLAN SPRINGS AZ 86441 CASH

Remitter:

Assignor:

LEASE MANAGEMENT DATA ☐NEW ☐UPDATE ☐PAYMENT

ORIGINAL SERIAL NO.	ASG.	TYPE	ST.	CTY.	FUND SYMBOL	ACRES/UNITS	RATE
AMC 117968 ET AL	126						

AMOUNT	ANV. DATE	EXP. DATE	BILL CYC.	S/C	DISTRICT	NEXT BILL	MISC. DATA	U of M	ACTUAL UNITS

ASSIGNMENT SERIAL NO.	ASG.	TYPE	ST.	CTY.	FUND SYMBOL	ACRES/UNITS	RATE

AMOUNT	ANV. DATE	EXP. DATE	BILL CYC.	S/C	DISTRICT	NEXT BILL	MISC. DATA	U of M	ACTUAL UNITS

APPLY REMITTANCE

ACTION	FUND SYMBOL	CTY.	AMOUNT
FILING FEE			
RENTAL			
UNEARNED			
REFUND			5.00
TOTAL			
AMOUNT DUE			

Remarks: AMC 107673 - not processed (transfer)

BY: Mary B Hyde DATE: 3/10/2000

Lease in Escrow?
KGS?
Of Interest?
Auto Escalates?
Operating Rights?
Auto Renew?
Operator
Bond Filed?

FOR MMS USE ONLY

BILLEE NUMBER		FOREST REFUGE	
OCS SECTION CODE			

September 1996)

DEPARTMENT OF THE INTERIOR
BUREAU OF LAND MANAGEMENT

FORM APPROVED
OMB NO. 1004-0114
Expires September 30, 1999

348

MAINTENANCE FEE PAYMENT WAIVER CERTIFICATION

his small miner waiver is filed to hold the claims/sites listed below for the assessment year beginning at noon on he first September 1 following the fficial filing of this form with BLM.

he undersigned owner(s) of the mining claims/sites listed below hereby certify under penalty of 18 U.S.C. 1001 and 43 U.S.C. 1212 that:

We control, or will control, ten or fewer mining claims/sites located and maintained on Federal land in the United States of America on the August 31 at is one day before the beginning of the assessment year indicated in line one above.

/We have/will performed/perform assessment work upon the claims listed below for the current assessment year as of the August 31 indicated in line hree above. This work meets the requirements of the General Mining Law of 1872, *as amended;* the Act of August 10, 1993; and the regulations at 43 FR 3833 and 3850. Such work will be described on our affidavit of labor. Listing a site on this form constitutes a filing of a Notice of Intention to Hold or that site. I enclose a $5.00 per site service charge (recording fee) for each site listed.

117939

☐ **Please check this box if the following statement applies to you.**
I/We relinquish my/our claims and/or sites not listed below.

116255

he mining claims and sites for which the above waiver from payment of the maintenance fees is made are:

	CLAIM NAME	BLM RECORDATION SERIAL NUMBER
1.	Silver Bell #1	117947
2.	Silver Bell #2	117948
3.	Silver Bell #3	117949
4.	Silver Bell #4	117950
5.	Silver Bell #5	117951
6.	Silver Bell #6	117952
7.	Silver Bell #7	117953
8.	Silver Bell #8	117954
9.	Tiger Bell #9	116263
10.	Tiger Bell #20	116274

All owner(s) of the above mining claims and sites are filing for this waiver.

I/We understand and acknowledge that pursuant to 43 U.S.C. 1212 and 18 U.S.C. 1001, the filing of a false, fictitious, or fraudulent document with the Bureau of Land Management may result in a fine of up to $10,000, a prison term not to exceed five years, or both.

Janet Eckman
(Owner's Name - Please Print)

x Janet Eckman
(Owner's Signature)

3337 S. Scenic
(Street or P.O. Box)

Springfield, MO 65807
(City) (State) (Zip Code)

(Owner's Name - Please Print)

(Owner's Signature)

(Street or P.O. Box)

PHOENIX, ARIZONA
(City) (State) (Zip Code)

1999 AUG 25 P 12:26

(Owner's Name - Please Print)

B.L.M. AZ STATE OFFICE
RECEIVED

(Owner's Signature)

(Street or P.O. Box)

(City) (State) (Zip Code)

ENTERED IN COMPUTER

(Owner's Name - Please Print)

(Owner's Signature)

(Owner's Name - Please Print)	(Owner's Signature)		
(Street or P.O. Box)	(City)	(State)	(Zip Code)
(Owner's Name - Please Print)	(Owner's Signature)		
(Street or P.O. Box)	(City)	(State)	(Zip Code)
(Owner's Name - Please Print)	(Owner's Signature)		
(Street or P.O. Box)	(City)	(State)	(Zip Code)
(Owner's Name - Please Print)	(Owner's Signature)		
(Street or P.O. Box)	(City)	(State)	(Zip Code)

INSTRUCTIONS

1. This certification of waiver from payment of maintenance fees is made under the regulations at 43 CFR 3833 and 3850.
2. This waiver must be filed in advance of the assessment year for which a waiver is sought, but in no event be filed later than the August 31st preceding the assessment year for which the waiver is sought.
3. You must still record your affidavit of assessment work for claims listed and/or Notices of Intention to Hold for any sites listed with the BLM by each December 30th, and the local recording office under State law, as in the past.
4. A $5.00 service charge (recording fee) is required for all sites listed, otherwise a separate notice of intent to hold must be filed by December 30.
5. This waiver must be filed in the BLM State Office where the mining claims are recorded.
6. If the claims and sites are located in more than one State, a separate waiver form must be filed in each State in which they are held. The total number of claims and sites listed on separate waiver forms cannot exceed ten.
7. All claim names and Bureau of Land Management (BLM) serial numbers must be listed for all mining claims and sites for which a waiver is sought.
8. All owners and their addresses must be listed.
9. This waiver form must be signed by all of the owners or their designated agent. If an agent is designated, a statement appointing the agent, signed by all of the owners, must be submitted with this certification, if a designation of agent is not currently on file with the BLM State office where your claims and sites are recorded.
10. Mining claims and sites held by a husband and wife, either jointly or individually, or their children under the age of discretion, shall be counted towards the 10 claim limit. Mining claims and sites held in co-ownership, or by an association of locators, by a partnership, or by a corporation shall be counted towards the 10 claim limit for claimants that have an interest in these entities.
11. Failure to pay the maintenance fee or meet the requirements for waiver from payment of the maintenance fee by any August 31st deadline for the following assessment year shall cause the mining claims and sites to be declared null and void.

NOTICE/BURDEN HOURS STATEMENT

The Privacy Act of 1974 and the regulation in 43 CFR 2.48(d) provide that you be furnished the following information in connection with the information required by this certification of exemption from rental fees form.

AUTHORITY: 30 U.S.C. 28-28k; 43 U.S.C. 1201, 1740, and 1744; 43 CFR 3833 and 3850.

PRINCIPLE PURPOSE: This information is to be used to verify that the owner(s) of a mining claim has complied with the Act of August 10, 1993 (107 Stat. 312), and is entitled to perform assessment work in lieu of paying the maintenance fee for the mining claims listed on this form.

ROUTINE USE: (1) Adjudication of the claimant(s) certification of waiver from paying the maintenance fee otherwise required by the Act of August 10, 1993 (107 Stat. 312). (2) Disclosure may be made to appropriate Federal agencies when location is made within the agency's geographic area of responsibility. (3) Information from the record and/or the record will be transferred to the appropriate Federal, State, or local agency, or a member of the public in response to a specific request for pertinent information. (4) Information may also be provided to the Department of Justice or in a proceeding before a court or adjudicative body; or to Federal, State, local or foreign agencies when needed for enforcement of civil or criminal codes or applicable regulations concerning title rights upon the public land.

EFFECT OF NOT PROVIDING INFORMATION: Disclosure of this information is required by the Act of August 10, 1993 (107 Stat. 312) and 43 CFR 3833 for those owner(s) wishing to take the small miners waiver allowed under 43 CFR 3833 and 3850. Failure to supply the information required in this form to support the owner(s) certification of waiver from payment of the otherwise required maintenance fees will result in the waiver being disallowed and the mining claims declared null and void by the Bureau of Land Management (BLM).

The Paperwork Reduction Act of 1980 (44 U.S.C. 3501, et seq.) requires us to tell you that:

This information is being collected to allow the BLM to determine if you qualify for a waiver from the payment of $100 per mining claim maintenance fee established by the Act of August 10, 1993 (107 Stat. 312) and the implementing regulations at 43 CFR 3833 and 3850. A response to this request is required in accordance with the statute (107 Stat. 312) to retain your benefit.

Public reporting burden for this form is estimated to average 8 minutes per response, including time to review instructions, gathering and maintaining data, and completing and reviewing the form. Direct comments regarding this burden estimate, or any other aspect of this form, to the Department of the Interior, Bureau of Land Management, Information Collection Clearance Officer (DW-101) Denver Federal Center, Building 40, P.O. Box 25047, Denver, CO 80225-0047 and the Office of Management and Budget, Paperwork Reduction Project (1004-0114), Washington, D.C. 20503.

BLM would like you to know that you do not have to respond to this, or any other, Federal agency-sponsored information collection unless it displays a currently valid OMB control number.

FOR OFFICIAL USE ONLY

September 1996)

DEPARTMENT OF THE INTERIOR
BUREAU OF LAND MANAGEMENT

FORM APPROVED
OMB NO. 1004-0114
Expires September 30, 1997

347

MAINTENANCE FEE PAYMENT WAIVER CERTIFICATION

his small miner waiver is filed to hold the claims/sites listed below for the assessment year beginning at noon on he first September 1 following the fficial filing of this form with BLM.

he undersigned owner(s) of the mining claims/sites listed below hereby certify under penalty of 18 U.S.C. 1001 and 43 U.S.C. 1212 that:

We control, or will control, ten or fewer mining claims/sites located and maintained on Federal land in the United States of America on the August 31 at is one day before the beginning of the assessment year indicated in line one above.

/We have/will performed/perform assessment work upon the claims listed below for the current assessment year as of the August 31 indicated in line hree above. This work meets the requirements of the General Mining Law of 1872, *as amended*; the Act of August 10, 1993; and the regulations at 43 FR 3833 and 3850. Such work will be described on our affidavit of labor. Listing a site on this form constitutes a filing of a Notice of Intention to Hold or that site. I enclose a $5.00 per site service charge (recording fee) for each site listed.

117907 116255 117939

☐ **Please check this box if the following statement applies to you.**
I/We relinquish my/our claims and/or sites not listed below.

he mining claims and sites for which the above waiver from payment of the maintenance fees is made are:

	CLAIM NAME	BLM RECORDATION SERIAL NUMBER
1.	Gold Bell #1	117907
2.	Gold Bell #2	117908
3.	Gold Bell #17	117923
4.	Gold Bell #18	117924
5.	Silver Bell #9	117955
6.	Silver Bell #10	117956
7.	Silver Bell #11	117957
8	Silver Bell #12	117958
9.	Tiger Bell #1	116255
10.	Tiger Bell #8	116262

All owner(s) of the above mining claims and sites are filing for this waiver.

I/We understand and acknowledge that pursuant to 43 U.S.C. 1212 and 18 U.S.C. 1001, the filing of a false, fictitious, or fraudulent document with the Bureau of Land Management may result in a fine of up to $10,000, a prison term not to exceed five years, or both.

Christine Jordan
(Owner's Name - Please Print)

x Christine K Jordan
(Owner's Signature)

1220 E. Minota
(Street or P.O. Box)

Springfield MO 65804
(City) (State) (Zip Code)

(Owner's Name - Please Print)

(Owner's Signature)

(Street or P.O. Box)

(City) (State) (Zip Code)

(Owner's Name - Please Print)

(Owner's Signature)

(Street or P.O. Box)

(City) (State) (Zip Code)

ENTERED IN COMPUTER

(Owner's Name - Please Print)

(Owner's Signature)

(Zip Code)

PHOENIX, ARIZONA
1999 AUG 25 P 12:26
BLM, AZ STATE OFFICE
RECEIVED

(Owner's Name - Please Print)	(Owner's Signature)		
(Street or P.O. Box)	(City)	(State)	(Zip Code)
(Owner's Name - Please Print)	(Owner's Signature)		
(Street or P.O. Box)	(City)	(State)	(Zip Code)
(Owner's Name - Please Print)	(Owner's Signature)		
(Street or P.O. Box)	(City)	(State)	(Zip Code)
(Owner's Name - Please Print)	(Owner's Signature)		
(Street or P.O. Box)	(City)	(State)	(Zip Code)

INSTRUCTIONS

1. This certification of waiver from payment of maintenance fees is made under the regulations at 43 CFR 3833 and 3850.
2. This waiver must be filed in advance of the assessment year for which a waiver is sought, but in no event be filed later than the August 31st preceding the assessment year for which the waiver is sought.
3. You must still record your affidavit of assessment work for claims listed and/or Notices of Intention to Hold for any sites listed with the BLM by each December 30th, and the local recording office under State law, as in the past.
4. A $5.00 service charge (recording fee) is required for all sites listed, otherwise a separate notice of intent to hold must be filed by December 30.
5. This waiver must be filed in the BLM State Office where the mining claims are recorded.
6. If the claims and sites are located in more than one State, a separate waiver form must be filed in each State in which they are held. The total number of claims and sites listed on separate waiver forms cannot exceed ten.
7. All claim names and Bureau of Land Management (BLM) serial numbers must be listed for all mining claims and sites for which a waiver is sought.
8. All owners and their addresses must be listed.
9. This waiver form must be signed by all of the owners or their designate agent. If an agent is designated, a statement appointing the agent, signed by al of the owners, must be submitted with this certification, if a designation o agent is not currently on file with the BLM State office where your claims an sites are recorded.
10. Mining claims and sites held by a husband and wife, either jointly o individually, or their children under the age of discretion, shall be counte towards the 10 claim limit. Mining claims and sites held in co-ownership, o by an association of locators, by a partnership, or by a corporation shall b counted towards the 10 claim limit for claimants that have an interest in thes entities.
11. Failure to pay the maintenance fee or meet the requirements for waiver from payment of the maintenance fee by any August 31st deadline for the following assessment year shall cause the mining claims and sites to be declared null and void.

NOTICE/BURDEN HOURS STATEMENT

The Privacy Act of 1974 and the regulation in 43 CFR 2.48(d) provide that you be furnished the following information in connection with the information required by this certification of exemption from rental fees form.

AUTHORITY: 30 U.S.C. 28-28k; 43 U.S.C. 1201, 1740, and 1744; 43 CFR 3833 and 3850.

PRINCIPLE PURPOSE: This information is to be used to verify that the owner(s) of a mining claim has complied with the Act of August 10, 1993 (107 Stat. 312), and is entitled to perform assessment work in lieu of paying the maintenance fee for the mining claims listed on this form.

ROUTINE USE: (1) Adjudication of the claimant(s) certification of waiver from paying the maintenance fee otherwise required by the Act of August 10, 1993 (107 Stat. 312). (2) Disclosure may be made to appropriate Federal agencies when location is made within the agency's geographic area of responsibility. (3) Information from the record and/or the record will be transferred to the appropriate Federal, State, or local agency, or a member of the public in response to a specific request for pertinent information. (4) Information may also be provided to the Department of Justice or in a proceeding before a court or adjudicative body; or to Federal, State, local or foreign agencies when needed for enforcement of civil or criminal codes or applicable regulations concerning title rights upon the public land.

EFFECT OF NOT PROVIDING INFORMATION: Disclosure of this information is required by the Act of August 10, 1993 (107 Stat. 312) and 43 CFR 3833 for those owner(s) wishing to take the small miners waiver allowed under 43 CFR 3833 and 3850. Failure to supply the information required in this form to support the owner(s) certification of waiver from payment of the otherwise required maintenance fees will result in the waiver being disallowed and the mining claims declared null and void by the Bureau of Land Management (BLM).

The Paperwork Reduction Act of 1980 (44 U.S.C. 3501, et seq.) requires us to tel you that:

This information is being collected to allow the BLM to determine if you qualify for a waiver from the payment of $100 per mining claim maintenance fee established by the Act of August 10, 1993 (107 Stat. 312) and the implementing regulations at 43 CFR 3833 and 3850. A response to this request is required in accordance with the statute (107 Stat. 312) to retain your benefit.

Public reporting burden for this form is estimated to average 8 minutes per response, including time to review instructions, gathering and maintaining data, and completing and reviewing the form. Direct comments regarding this burden estimate, or any other aspect of this form, to the Department of the Interior, Bureau of Land Management, Information Collection Clearance Officer (DW-101) Denver Federal Center, Building 40, P.O. Box 25047, Denver, CO 80225-0047 and the Office of Management and Budget, Paperwork Reduction Project (1004-0114), Washington, D.C. 20503.

BLM would like you to know that you do not have to respond to this, or any other, Federal agency-sponsored information collection unless it displays a currently valid OMB control number.

FOR OFFICIAL USE ONLY

September 1993)

DEPARTMENT OF THE INTERIOR
BUREAU OF LAND MANAGEMENT

FORM APPROVED
OMB NO. 1004-0114
Expires September 30, 1998

354

MAINTENANCE FEE PAYMENT WAIVER CERTIFICATION

his small miner waiver is filed to hold the claims/sites listed below for the assessment year beginning at noon on he first September 1 following the fficial filing of this form with BLM.

he undersigned owner(s) of the mining claims/sites listed below hereby certify under penalty of 18 U.S.C. 1001 and 43 U.S.C. 1212 that:

We control, or will control, ten or fewer mining claims/sites located and maintained on Federal land in the United States of America on the August 31 at is one day before the beginning of the assessment year indicated in line one above.

/We have/will performed/perform assessment work upon the claims listed below for the current assessment year as of the August 31 indicated in line hree above. This work meets the requirements of the General Mining Law of 1872, *as amended;* the Act of August 10, 1993; and the regulations at 43 FR 3833 and 3850. Such work will be described on our affidavit of labor. Listing a site on this form constitutes a filing of a Notice of Intention to Hold or that site. I enclose a $5.00 per site service charge (recording fee) for each site listed.

☐ **Please check this box if the following statement applies to you.**
I/We relinquish my/our claims and/or sites not listed below.

116255

he mining claims and sites for which the above waiver from payment of the maintenance fees is made are:

CLAIM NAME	BLM RECORDATION SERIAL NUMBER
1. Tiger Bell # 2	116256
2. Tiger Bell # 3	116257
3. Tiger Bell # 5	116259
4. Tiger Bell # 6	116260
5. Tiger Bell # 7	116261
6.	
7.	
8.	
9.	
10.	

All owner(s) of the above mining claims and sites are filing for this waiver.

I/We understand and acknowledge that pursuant to 43 U.S.C. 1212 and 18 U.S.C. 1001, the filing of a false, fictitious, or fraudulent document with the Bureau of Land Management may result in a fine of up to $10,000, a prison term not to exceed five years, or both.

Tosha Inman
(Owner's Name - Please Print)

X Tosha Inman
(Owner's Signature)

Rt. 3 Box 210 Willard, Mo. 65781
(Street or P.O. Box)

X Willard MO 65781
(City) (State) (Zip Code)

(Owner's Name - Please Print)

(Owner's Signature)

(Street or P.O. Box)

(City) (State) (Zip Code)

(Owner's Name - Please Print)

(Owner's Signature)

(Street or P.O. Box)

(City) (State) (Zip Code)

(Owner's Name - Please Print)

(Owner's Signature)

(Street or P.O. Box)

(City) (State) (Zip Code)

11/16/99
ENTERED IN COMPUTER
11/15/99 MM

(Owner's Name - Please Print)	(Owner's Signature)		
(Street or P.O. Box)	(City)	(State)	(Zip Code)
(Owner's Name - Please Print)	(Owner's Signature)		
(Street or P.O. Box)	(City)	(State)	(Zip Code)
(Owner's Name - Please Print)	(Owner's Signature)		
(Street or P.O. Box)	(City)	(State)	(Zip Code)
(Owner's Name - Please Print)	(Owner's Signature)		
(Street or P.O. Box)	(City)	(State)	(Zip Code)

INSTRUCTIONS

1. This certification of waiver from payment of maintenance fees is made under the regulations at 43 CFR 3833 and 3850.
2. This waiver must be filed in advance of the assessment year for which a waiver is sought, but in no event be filed later than the August 31st preceding the assessment year for which the waiver is sought.
3. You must still record your affidavit of assessment work for claims listed and/or Notices of Intention to Hold for any sites listed with the BLM by each December 30th, and the local recording office under State law, as in the past.
4. A $5.00 service charge (recording fee) is required for all sites listed, otherwise a separate notice of intent to hold must be filed by December 30.
5. This waiver must be filed in the BLM State Office where the mining claims are recorded.
6. If the claims and sites are located in more than one State, a separate waiver form must be filed in each State in which they are held. The total number of claims and sites listed on separate waiver forms cannot exceed ten.
7. All claim names and Bureau of Land Management (BLM) serial numbers must be listed for all mining claims and sites for which a waiver is sought.
8. All owners and their addresses must be listed.
9. This waiver form must be signed by all of the owners or their designate agent. If an agent is designated, a statement appointing the agent, signed by al of the owners, must be submitted with this certification, if a designation o agent is not currently on file with the BLM State office where your claims an sites are recorded.
10. Mining claims and sites held by a husband and wife, either jointly o individually, or their children under the age of discretion, shall be counte towards the 10 claim limit. Mining claims and sites held in co-ownership, o by an association of locators, by a partnership, or by a corporation shall b counted towards the 10 claim limit for claimants that have an interest in thes entities.
11. Failure to pay the maintenance fee or meet the requirements for waiver from payment of the maintenance fee by any August 31st deadline for the following assessment year shall cause the mining claims and sites to be declared null and void.

NOTICE/BURDEN HOURS STATEMENT

The Privacy Act of 1974 and the regulation in 43 CFR 2.48(d) provide that you be furnished the following information in connection with the information required by this certification of exemption from rental fees form.

AUTHORITY: 30 U.S.C. 28-28k; 43 U.S.C. 1201, 1740, and 1744; 43 CFR 3833 and 3850.

PRINCIPLE PURPOSE: This information is to be used to verify that the owner(s) of a mining claim has complied with the Act of August 10, 1993 (107 Stat. 312), and is entitled to perform assessment work in lieu of paying the maintenance fee for the mining claims listed on this form.

ROUTINE USE: (1) Adjudication of the claimant(s) certification of waiver from paying the maintenance fee otherwise required by the Act of August 10, 1993 (107 Stat. 312). (2) Disclosure may be made to appropriate Federal agencies when location is made within the agency's geographic area of responsibility. (3) Information from the record and/or the record will be transferred to the appropriate Federal, State, or local agency, or a member of the public in response to a specific request for pertinent information. (4) Information may also be provided to the Department of Justice or in a proceeding before a court or adjudicative body; or to Federal, State, local or foreign agencies when needed for enforcement of civil or criminal codes or applicable regulations concerning title rights upon the public land.

EFFECT OF NOT PROVIDING INFORMATION: Disclosure of this information is required by the Act of August 10, 1993 (107 Stat. 312) and 43 CFR 3833 for those owner(s) wishing to take the small miners waiver allowed under 43 CFR 3833 and 3850. Failure to supply the information required in this form to support the owner(s) certification of waiver from payment of the otherwise required maintenance fees will result in the waiver being disallowed and the mining claims declared null and void by the Bureau of Land Management (BLM).

The Paperwork Reduction Act of 1980 (44 U.S.C. 3501, et seq.) requires us to tel you that:

This information is being collected to allow the BLM to determine if you qualify for a waiver from the payment of $100 per mining claim maintenance fee established by the Act of August 10, 1993 (107 Stat. 312) and the implementing regulations at 43 CFR 3833 and 3850. A response to this request is required in accordance with the statute (107 Stat. 312) to retain your benefit.

Public reporting burden for this form is estimated to average 8 minutes per response, including time to review instructions, gathering and maintaining data, and completing and reviewing the form. Direct comments regarding this burden estimate, or any other aspect of this form, to the Department of the Interior, Bureau of Land Management, Information Collection Clearance Officer (DW-101) Denver Federal Center, Building 40, P.O. Box 25047, Denver, CO 80225-0047 and the Office of Management and Budget, Paperwork Reduction Project (1004-0114), Washington, D.C. 20503.

BLM would like you to know that you do not have to respond to this, or any other Federal agency-sponsored information collection unless it displays a currently valid OMB control number.

FOR OFFICIAL USE ONLY

PHOENIX, ARIZONA
1999 AUG 25 P 12:44
B.L.M. AZ STATE OFFICE
RECEIVED

September [redacted]

DEPARTMENT OF THE INTERIOR
BUREAU OF LAND MANAGEMENT

FORM APPROVED
OMB NO. 1004-0114
Expires September 30, 1999

352

MAINTENANCE FEE PAYMENT WAIVER CERTIFICATION

his small miner waiver is filed to hold the claims/sites listed below for the assessment year beginning at noon on he first September 1 following the fficial filing of this form with BLM.

he undersigned owner(s) of the mining claims/sites listed below hereby certify under penalty of 18 U.S.C. 1001 and 43 U.S.C. 1212 that:

We control, or will control, ten or fewer mining claims/sites located and maintained on Federal land in the United States of America on the August 31 at is one day before the beginning of the assessment year indicated in line one above.

/We have/will performed/perform assessment work upon the claims listed below for the current assessment year as of the August 31 indicated in line hree above. This work meets the requirements of the General Mining Law of 1872, *as amended;* the Act of August 10, 1993; and the regulations at 43 FR 3833 and 3850. Such work will be described on our affidavit of labor. Listing a site on this form constitutes a filing of a Notice of Intention to Hold or that site. I enclose a $5.00 per site service charge (recording fee) for each site listed.

116255

☐ **Please check this box if the following statement applies to you.**
I/We relinquish my/our claims and/or sites not listed below.

he mining claims and sites for which the above waiver from payment of the maintenance fees is made are:

	CLAIM NAME	BLM RECORDATION SERIAL NUMBER
1.	Tiger Bell #15	116269
2.	Tiger Bell #16	116270
3.	Tiger Bell #17	116271
4.	Tiger Bell #18	116272
5.	Tiger Bell #19	116273
6.		
7.		
8.		
9.		
10.		

All owner(s) of the above mining claims and sites are filing for this waiver.

I/We understand and acknowledge that pursuant to 43 U.S.C. 1212 and 18 U.S.C. 1001, the filing of a false, fictitious, or fraudulent document with the Bureau of Land Management may result in a fine of up to $10,000, a prison term not to exceed five years, or both.

Courtney McCurdy
(Owner's Name - Please Print)

X [signature]
(Owner's Signature)

3337 A S. Scenic
(Street or P.O. Box)

Springfield MO 65807
(City) (State) (Zip Code)

(Owner's Name - Please Print)

(Owner's Signature)

(Street or P.O. Box)

PHOENIX, ARIZONA
(City) (State) (Zip Code)

1999 AUG 25 P 12:25

(Owner's Name - Please Print)

B.L.M. AZ STATE OFFICE
RECEIVED

(Owner's Signature)

11/19/99
(Date)

(Street or P.O. Box)

ENTERED IN COMPUTER
11/16/99 NH

(Owner's Name - Please Print)

(Owner's Signature)

(State) (Zip Code)

(Owner's Name - Please Print)	(Owner's Signature)		
(Street or P.O. Box)	(City)	(State)	(Zip Code)
(Owner's Name - Please Print)	(Owner's Signature)		
(Street or P.O. Box)	(City)	(State)	(Zip Code)
(Owner's Name - Please Print)	(Owner's Signature)		
(Street or P.O. Box)	(City)	(State)	(Zip Code)
(Owner's Name - Please Print)	(Owner's Signature)		
(Street or P.O. Box)	(City)	(State)	(Zip Code)

INSTRUCTIONS

1. This certification of waiver from payment of maintenance fees is made under the regulations at 43 CFR 3833 and 3850.
2. This waiver must be filed in advance of the assessment year for which a waiver is sought, but in no event be filed later than the August 31st preceding the assessment year for which the waiver is sought.
3. You must still record your affidavit of assessment work for claims listed and/or Notices of Intention to Hold for any sites listed with the BLM by each December 30th, and the local recording office under State law, as in the past.
4. A $5.00 service charge (recording fee) is required for all sites listed, otherwise a separate notice of intent to hold must be filed by December 30.
5. This waiver must be filed in the BLM State Office where the mining claims are recorded.
6. If the claims and sites are located in more than one State, a separate waiver form must be filed in each State in which they are held. The total number of claims and sites listed on separate waiver forms cannot exceed ten.
7. All claim names and Bureau of Land Management (BLM) serial numbers must be listed for all mining claims and sites for which a waiver is sought.
8. All owners and their addresses must be listed.
9. This waiver form must be signed by all of the owners or their designated agent. If an agent is designated, a statement appointing the agent, signed by all of the owners, must be submitted with this certification, if a designation of agent is not currently on file with the BLM State office where your claims and sites are recorded.
10. Mining claims and sites held by a husband and wife, either jointly or individually, or their children under the age of discretion, shall be counted towards the 10 claim limit. Mining claims and sites held in co-ownership, or by an association of locators, by a partnership, or by a corporation shall be counted towards the 10 claim limit for claimants that have an interest in these entities.
11. Failure to pay the maintenance fee or meet the requirements for waiver from payment of the maintenance fee by any August 31st deadline for the following assessment year shall cause the mining claims and sites to be declared null and void.

NOTICE/BURDEN HOURS STATEMENT

The Privacy Act of 1974 and the regulation in 43 CFR 2.48(d) provide that you be furnished the following information in connection with the information required by this certification of exemption from rental fees form.

AUTHORITY: 30 U.S.C. 28-28k; 43 U.S.C. 1201, 1740, and 1744; 43 CFR 3833 and 3850.

PRINCIPLE PURPOSE: This information is to be used to verify that the owner(s) of a mining claim has complied with the Act of August 10, 1993 (107 Stat. 312), and is entitled to perform assessment work in lieu of paying the maintenance fee for the mining claims listed on this form.

ROUTINE USE: (1) Adjudication of the claimant(s) certification of waiver from paying the maintenance fee otherwise required by the Act of August 10, 1993 (107 Stat. 312). (2) Disclosure may be made to appropriate Federal agencies when location is made within the agency's geographic area of responsibility. (3) Information from the record and/or the record will be transferred to the appropriate Federal, State, or local agency, or a member of the public in response to a specific request for pertinent information. (4) Information may also be provided to the Department of Justice or in a proceeding before a court or adjudicative body; or to Federal, State, local or foreign agencies when needed for enforcement of civil or criminal codes or applicable regulations concerning title rights upon the public land.

EFFECT OF NOT PROVIDING INFORMATION: Disclosure of this information is required by the Act of August 10, 1993 (107 Stat. 312) and 43 CFR 3833 for those owner(s) wishing to take the small miners waiver allowed under 43 CFR 3833 and 3850. Failure to supply the information required in this form to support the owner(s) certification of waiver from payment of the otherwise required maintenance fees will result in the waiver being disallowed and the mining claims declared null and void by the Bureau of Land Management (BLM).

The Paperwork Reduction Act of 1980 (44 U.S.C. 3501, et seq.) requires us to tell you that:

This information is being collected to allow the BLM to determine if you qualify for a waiver from the payment of $100 per mining claim maintenance fee established by the Act of August 10, 1993 (107 Stat. 312) and the implementing regulations at 43 CFR 3833 and 3850. A response to this request is required in accordance with the statute (107 Stat. 312) to retain your benefit.

Public reporting burden for this form is estimated to average 8 minutes per response, including time to review instructions, gathering and maintaining data, and completing and reviewing the form. Direct comments regarding this burden estimate, or any other aspect of this form, to the Department of the Interior, Bureau of Land Management, Information Collection Clearance Officer (DW-101) Denver Federal Center, Building 40, P.O. Box 25047, Denver, CO 80225-0047 and the Office of Management and Budget, Paperwork Reduction Project (1004-0114), Washington, D.C. 20503.

BLM would like you to know that you do not have to respond to this, or any other, Federal agency-sponsored information collection unless it displays a currently valid OMB control number.

FOR OFFICIAL USE ONLY

THE ADDRESS ON YOUR WAIVER IS NOT THE SAME AS SHOWN ON THE BUREAU OF LAND MANAGEMENT RECORDS. IF THIS IS A CHANGE OF ADDRESS, PLEASE NOTIFY THE BLM SO THAT THE RECORDS MAY BE CHANGED. THANKYOU.

[redacted]/99 09:45 AC[redacted]NTS → 4178831306 NO. 748 002

September

DEPARTMENT OF THE INTERIOR
BUREAU OF LAND MANAGEMENT

FORM APPROVED
OMB NO. 1004-0114
Expires September 30, 1999

350

MAINTENANCE FEE PAYMENT WAIVER CERTIFICATION

his small miner waiver is filed to hold the claims/sites listed below for the assessment year beginning at noon on he first September 1 following the fficial filing of this form with BLM.

he undersigned owner(s) of the mining claims/sites listed below hereby certify under penalty of 18 U.S.C. 1001 and 43 U.S.C. 1212 that:

We control, or will control, ten or fewer mining claims/sites located and maintained on Federal land in the United States of America on the August 31 at is one day before the beginning of the assessment year indicated in line one above.

/We have/will performed/perform assessment work upon the claims listed below for the current assessment year as of the August 31 indicated in line hree above. This work meets the requirements of the General Mining Law of 1872, *as amended;* the Act of August 10, 1993; and the regulations at 43 FR 3833 and 3850. Such work will be described on our affidavit of labor. Listing a site on this form constitutes a filing of a Notice of Intention to Hold or that site. I enclose a $5.00 per site service charge (recording fee) for each site listed.

116255
107667

☐ **Please check this box if the following statement applies to you.**
I/We relinquish my/our claims and/or sites not listed below.

he mining claims and sites for which the above waiver from payment of the maintenance fees is made are:

	CLAIM NAME	BLM RECORDATION SERIAL NUMBER
1.	Jumpin Jack #1	107667
2.	Jumpin Jack #2	107668
3.	Jumpin Jack #3	107669
4.	Jumpin Jack #5	107671
5.	Jumpin Jack #6	107672
6.	Tiger Bell #21	116275
7.	Tiger Bell #22	116276
8.	Tiger Bell #23	116277
9.	Tiger Bell #24	116278
10.	Tiger Bell #25	116279

All owner(s) of the above mining claims and sites are filing for this waiver.

I/We understand and acknowledge that pursuant to 43 U.S.C. 1212 and 18 U.S.C. 1001, the filing of a false, fictitious, or fraudulent document with the Bureau of Land Management may result in a fine of up to $10,000, a prison term not to exceed five years, or both.

Donald Stewart
(Owner's Name - Please Print)

Donald Stewart
(Owner's Signature)

1837 W. Camino Ln
(Street or P.O. Box)

Springfield, MO 65810
(City) (State) (Zip Code)

(Owner's Name - Please Print)

PHOENIX, ARIZONA
(Owner's Signature)

(Street or P.O. Box)

1999 AUG 25 P 12:25
(City) (State) (Zip Code)

(Owner's Name - Please Print)

RECEIVED
B.L.M. AZ STATE OFFICE
(Owner's Signature)

(Street or P.O. Box)

11/16/99 L
(City) (State) (Zip Code)

ENTERED IN COMPUTER
11/15/99 MT

(Owner's Name - Please Print)

(Owner's Signature)

(Owner's Name - Please Print)	(Owner's Signature)		
(Street or P.O. Box)	(City)	(State)	(Zip Code)
(Owner's Name - Please Print)	(Owner's Signature)		
(Street or P.O. Box)	(City)	(State)	(Zip Code)
(Owner's Name - Please Print)	(Owner's Signature)		
(Street or P.O. Box)	(City)	(State)	(Zip Code)
(Owner's Name - Please Print)	(Owner's Signature)		
(Street or P.O. Box)	(City)	(State)	(Zip Code)

INSTRUCTIONS

1. This certification of waiver from payment of maintenance fees is made under the regulations at 43 CFR 3833 and 3850.
2. This waiver must be filed in advance of the assessment year for which a waiver is sought, but in no event be filed later than the August 31st preceding the assessment year for which the waiver is sought.
3. You must still record your affidavit of assessment work for claims listed and/or Notices of Intention to Hold for any sites listed with the BLM by each December 30th, and the local recording office under State law, as in the past.
4. A $5.00 service charge (recording fee) is required for all sites listed, otherwise a separate notice of intent to hold must be filed by December 30.
5. This waiver must be filed in the BLM State Office where the mining claims are recorded.
6. If the claims and sites are located in more than one State, a separate waiver form must be filed in each State in which they are held. The total number of claims and sites listed on separate waiver forms cannot exceed ten.
7. All claim names and Bureau of Land Management (BLM) serial numbers must be listed for all mining claims and sites for which a waiver is sought.
8. All owners and their addresses must be listed.
9. This waiver form must be signed by all of the owners or their designated agent. If an agent is designated, a statement appointing the agent, signed by all of the owners, must be submitted with this certification, if a designation of agent is not currently on file with the BLM State office where your claims and sites are recorded.
10. Mining claims and sites held by a husband and wife, either jointly or individually, or their children under the age of discretion, shall be counted towards the 10 claim limit. Mining claims and sites held in co-ownership, or by an association of locators, by a partnership, or by a corporation shall be counted towards the 10 claim limit for claimants that have an interest in these entities.
11. Failure to pay the maintenance fee or meet the requirements for waiver from payment of the maintenance fee by any August 31st deadline for the following assessment year shall cause the mining claims and sites to be declared null and void.

NOTICE/BURDEN HOURS STATEMENT

The Privacy Act of 1974 and the regulation in 43 CFR 2.48(d) provide that you be furnished the following information in connection with the information required by this certification of exemption from rental fees form.

AUTHORITY: 30 U.S.C. 28-28k; 43 U.S.C. 1201, 1740, and 1744; 43 CFR 3833 and 3850.

PRINCIPLE PURPOSE: This information is to be used to verify that the owner(s) of a mining claim has complied with the Act of August 10, 1993 (107 Stat. 312), and is entitled to perform assessment work in lieu of paying the maintenance fee for the mining claims listed on this form.

ROUTINE USE: (1) Adjudication of the claimant(s) certification of waiver from paying the maintenance fee otherwise required by the Act of August 10, 1993 (107 Stat. 312). (2) Disclosure may be made to appropriate Federal agencies when location is made within the agency's geographic area of responsibility. (3) Information from the record and/or the record will be transferred to the appropriate Federal, State, or local agency, or a member of the public in response to a specific request for pertinent information. (4) Information may also be provided to the Department of Justice or in a proceeding before a court or adjudicative body; or to Federal, State, local or foreign agencies when needed for enforcement of civil or criminal codes or applicable regulations concerning title rights upon the public land.

EFFECT OF NOT PROVIDING INFORMATION: Disclosure of this information is required by the Act of August 10, 1993 (107 Stat. 312) and 43 CFR 3833 for those owner(s) wishing to take the small miners waiver allowed under 43 CFR 3833 and 3850. Failure to supply the information required in this form to support the owner(s) certification of waiver from payment of the otherwise required maintenance fees will result in the waiver being disallowed and the mining claims declared null and void by the Bureau of Land Management (BLM).

The Paperwork Reduction Act of 1980 (44 U.S.C. 3501, et seq.) requires us to tell you that:

This information is being collected to allow the BLM to determine if you qualify for a waiver from the payment of $100 per mining claim maintenance fee established by the Act of August 10, 1993 (107 Stat. 312) and the implementing regulations at 43 CFR 3833 and 3850. A response to this request is required in accordance with the statute (107 Stat. 312) to retain your benefit.

Public reporting burden for this form is estimated to average 8 minutes per response, including time to review instructions, gathering and maintaining data, and completing and reviewing the form. Direct comments regarding this burden estimate, or any other aspect of this form, to the Department of the Interior, Bureau of Land Management, Information Collection Clearance Officer (DW-101) Denver Federal Center, Building 40, P.O. Box 25047, Denver, CO 80225-0047 and the Office of Management and Budget, Paperwork Reduction Project (1004-0114), Washington, D.C. 20503.

BLM would like you to know that you do not have to respond to this, or any other, Federal agency-sponsored information collection unless it displays a currently valid OMB control number.

FOR OFFICIAL USE ONLY

September 1996)

DEPARTMENT OF THE INTERIOR
BUREAU OF LAND MANAGEMENT

FORM APPROVED
OMB NO. 1004-0114
Expires September 30, 1999

353

MAINTENANCE FEE PAYMENT WAIVER CERTIFICATION

his small miner waiver is filed to hold the claims/sites listed below for the assessment year beginning at noon on he first September 1 following the fficial filing of this form with BLM.

he undersigned owner(s) of the mining claims/sites listed below hereby certify under penalty of 18 U.S.C. 1001 and 43 U.S.C. 1212 that:

We control, or will control, ten or fewer mining claims/sites located and maintained on Federal land in the United States of America on the August 31 at is one day before the beginning of the assessment year indicated in line one above.

We have/will performed/perform assessment work upon the claims listed below for the current assessment year as of the August 31 indicated in line hree above. This work meets the requirements of the General Mining Law of 1872, *as amended;* the Act of August 10, 1993; and the regulations at 43 CFR 3833 and 3850. Such work will be described on our affidavit of labor. Listing a site on this form constitutes a filing of a Notice of Intention to Hold or that site. I enclose a $5.00 per site service charge (recording fee) for each site listed.

116255
116235

☐ **Please check this box if the following statement applies to you.**
I/We relinquish my/our claims and/or sites not listed below.

he mining claims and sites for which the above waiver from payment of the maintenance fees is made are:

	CLAIM NAME	BLM RECORDATION SERIAL NUMBER
1.	Tiger Bell # 10	116264
2.	Tiger Bell # 11	116265
3.	Tiger Bell # 12	116266
4.	Tiger Bell # 13	116267
5.	Tiger Bell # 14	116268
6.	Blue Bell # 10	116244
7.	Blue Bell # 11	116245
8.		
9.		
10.		

All owner(s) of the above mining claims and sites are filing for this waiver.

I/We understand and acknowledge that pursuant to 43 U.S.C. 1212 and 18 U.S.C. 1001, the filing of a false, fictitious, or fraudulent document with the Bureau of Land Management may result in a fine of up to $10,000, a prison term not to exceed five years, or both.

William J. Chirgwin P.O. Box 474
(Owner's Name - Please Print)

William J. Chirgwin
(Owner's Signature)

Dolan Springs, AZ. 86441
(Street or P.O. Box)

Dolan Springs AZ 86441
(City) (State) (Zip Code)

(Owner's Name - Please Print)

(Owner's Signature)

(Street or P.O. Box)

(City) (State) (Zip Code)

(Owner's Name - Please Print)

(Owner's Signature)

(Street or P.O. Box)

(City) (State) (Zip Code)

(Owner's Name - Please Print)

(Owner's Signature)

(Street or P.O. Box)

(City) (State) (Zip Code)

11/19/99
ENTERED IN COMPUTER
11/16/99 MH

(Owner's Name - Please Print) (Owner's Signature)

(Street or P.O. Box) (City) (State) (Zip Code)

(Owner's Name - Please Print) (Owner's Signature)

(Street or P.O. Box) (City) (State) (Zip Code)

(Owner's Name - Please Print) (Owner's Signature)

(Street or P.O. Box) (City) (State) (Zip Code)

(Owner's Name - Please Print) (Owner's Signature)

(Street or P.O. Box) (City) (State) (Zip Code)

INSTRUCTIONS

1. This certification of waiver from payment of maintenance fees is made under the regulations at 43 CFR 3833 and 3850.
2. This waiver must be filed in advance of the assessment year for which a waiver is sought, but in no event be filed later than the August 31st preceding the assessment year for which the waiver is sought.
3. You must still record your affidavit of assessment work for claims listed and/or Notices of Intention to Hold for any sites listed with the BLM by each December 30th, and the local recording office under State law, as in the past.
4. A $5.00 service charge (recording fee) is required for all sites listed, otherwise a separate notice of intent to hold must be filed by December 30.
5. This waiver must be filed in the BLM State Office where the mining claims are recorded.
6. If the claims and sites are located in more than one State, a separate waiver form must be filed in each State in which they are held. The total number of claims and sites listed on separate waiver forms cannot exceed ten.
7. All claim names and Bureau of Land Management (BLM) serial numbers must be listed for all mining claims and sites for which a waiver is sought.
8. All owners and their addresses must be listed.
9. This waiver form must be signed by all of the owners or their designate agent. If an agent is designated, a statement appointing the agent, signed by al of the owners, must be submitted with this certification, if a designation o agent is not currently on file with the BLM State office where your claims an sites are recorded.
10. Mining claims and sites held by a husband and wife, either jointly o individually, or their children under the age of discretion, shall be counte towards the 10 claim limit. Mining claims and sites held in co-ownership, o by an association of locators, by a partnership, or by a corporation shall b counted towards the 10 claim limit for claimants that have an interest in thes entities.
11. Failure to pay the maintenance fee or meet the requirements for waiver from payment of the maintenance fee by any August 31st deadline for the following assessment year shall cause the mining claims and sites to be declared null and void.

NOTICE/BURDEN HOURS STATEMENT

The Privacy Act of 1974 and the regulation in 43 CFR 2.48(d) provide that you be furnished the following information in connection with the information required by this certification of exemption from rental fees form.

AUTHORITY: 30 U.S.C. 28-28k; 43 U.S.C. 1201, 1740, and 1744; 43 CFR 3833 and 3850.

PRINCIPLE PURPOSE: This information is to be used to verify that the owner(s) of a mining claim has complied with the Act of August 10, 1993 (107 Stat. 312), and is entitled to perform assessment work in lieu of paying the maintenance fee for the mining claims listed on this form.

ROUTINE USE: (1) Adjudication of the claimant(s) certification of waiver from paying the maintenance fee otherwise required by the Act of August 10, 1993 (107 Stat. 312). (2) Disclosure may be made to appropriate Federal agencies when location is made within the agency's geographic area of responsibility. (3) Information from the record and/or the record will be transferred to the appropriate Federal, State, or local agency, or a member of the public in response to a specific request for pertinent information. (4) Information may also be provided to the Department of Justice or in a proceeding before a court or adjudicative body; or to Federal, State, local or foreign agencies when needed for enforcement of civil or criminal codes or applicable regulations concerning title rights upon the public land.

EFFECT OF NOT PROVIDING INFORMATION: Disclosure of this information is required by the Act of August 10, 1993 (107 Stat. 312) and 43 CFR 3833 for those owner(s) wishing to take the small miners waiver allowed under 43 CFR 3833 and 3850. Failure to supply the information required in this form to support the owner(s) certification of waiver from payment of the otherwise required maintenance fees will result in the waiver being disallowed and the mining claims declared null and void by the Bureau of Land Management (BLM).

The Paperwork Reduction Act of 1980 (44 U.S.C. 3501, et seq.) requires us to tel you that:

This information is being collected to allow the BLM to determine if you qualify for a waiver from the payment of $100 per mining claim maintenance fee established by the Act of August 10, 1993 (107 Stat. 312) and the implementing regulations at 43 CFR 3833 and 3850. A response to this request is required in accordance with the statute (107 Stat. 312) to retain your benefit.

Public reporting burden for this form is estimated to average 8 minutes per response, including time to review instructions, gathering and maintaining data, and completing and reviewing the form. Direct comments regarding this burden estimate, or any other aspect of this form, to the Department of the Interior, Bureau of Land Management, Information Collection Clearance Officer (DW-101) Denver Federal Center, Building 40, P.O. Box 25047, Denver, CO 80225-0047 and the Office of Management and Budget, Paperwork Reduction Project (1004-0114), Washington, D.C. 20503.

BLM would like you to know that you do not have to respond to this, or any other, Federal agency-sponsored information collection unless it displays a currently valid OMB control number.

FOR OFFICIAL USE ONLY

PHOENIX, ARIZONA
1999 AUG 25 P 12:44
B.L.M. AZ STATE OFFICE
RECEIVED

September 1996)

DEPARTMENT OF THE INTERIOR
BUREAU OF LAND MANAGEMENT

FORM APPROVED
OMB NO. 1004-0114
Expires September 30, 199

357

MAINTENANCE FEE PAYMENT WAIVER CERTIFICATION

his small miner waiver is filed to hold the claims/sites listed below for the assessment year beginning at noon on he first September 1 following the fficial filing of this form with BLM.

he undersigned owner(s) of the mining claims/sites listed below hereby certify under penalty of 18 U.S.C. 1001 and 43 U.S.C. 1212 that:

We control, or will control, ten or fewer mining claims/sites located and maintained on Federal land in the United States of America on the August 31 at is one day before the beginning of the assessment year indicated in line one above.

We have/will performed/perform assessment work upon the claims listed below for the current assessment year as of the August 31 indicated in line hree above. This work meets the requirements of the General Mining Law of 1872, *as amended;* the Act of August 10, 1993; and the regulations at 43 CFR 3833 and 3850. Such work will be described on our affidavit of labor. Listing a site on this form constitutes a filing of a Notice of Intention to Hold or that site. I enclose a $5.00 per site service charge (recording fee) for each site listed.

117907 116255 117939

☐ **Please check this box if the following statement applies to you.**
I/We relinquish my/our claims and/or sites not listed below.

he mining claims and sites for which the above waiver from payment of the maintenance fees is made are;

CLAIM NAME	BLM RECORDATION SERIAL NUMBER
1. Gold Bell # 3	117909
2. Gold Bell # 4	117910
3. Gold Bell # 19	117925
4. Gold Bell # 20	117926
5. Gold Bell # 21	117927
6. Silver Bell # 13	117959
7. Silver Bell # 14	117960
8. Silver Bell # 15	117961
9. Silver Bell # 16	117962
10. Tiger Bell # 4	116258

All owner(s) of the above mining claims and sites are filing for this waiver.

I/We understand and acknowledge that pursuant to 43 U.S.C. 1212 and 18 U.S.C. 1001, the filing of a false, fictitious, or fraudulent document with the Bureau of Land Management may result in a fine of up to $10,000, a prison term not to exceed five years, or both.

Craig Dobbins 603 W. Kingsley,
(Owner's Name - Please Print)

(Owner's Signature)

Springfield, Mo. 65807
(Street or P.O. Box)

Springfield (City) Mo (State) 65807 (Zip Code)

(Owner's Name - Please Print)

(Owner's Signature)

(Street or P.O. Box) (City) (State) (Zip Code)

(Owner's Name - Please Print)

(Owner's Signature)

(Street or P.O. Box) (City) (State) (Zip Code)

(Owner's Name - Please Print)

(Owner's Signature)

(Street or P.O. Box) (City) (State) (Zip Code)

11/19/99
ENTERED IN COMPUTER
11/16/99 MT

(Owner's Name - Please Print)	(Owner's Signature)		
(Street or P.O. Box)	(City)	(State)	(Zip Code)
(Owner's Name - Please Print)	(Owner's Signature)		
(Street or P.O. Box)	(City)	(State)	(Zip Code)
(Owner's Name - Please Print)	(Owner's Signature)		
(Street or P.O. Box)	(City)	(State)	(Zip Code)
(Owner's Name - Please Print)	(Owner's Signature)		
(Street or P.O. Box)	(City)	(State)	(Zip Code)

INSTRUCTIONS

1. This certification of waiver from payment of maintenance fees is made under the regulations at 43 CFR 3833 and 3850.
2. This waiver must be filed in advance of the assessment year for which a waiver is sought, but in no event be filed later than the August 31st preceding the assessment year for which the waiver is sought.
3. You must still record your affidavit of assessment work for claims listed and/or Notices of Intention to Hold for any sites listed with the BLM by each December 30th, and the local recording office under State law, as in the past.
4. A $5.00 service charge (recording fee) is required for all sites listed, otherwise a separate notice of intent to hold must be filed by December 30.
5. This waiver must be filed in the BLM State Office where the mining claims are recorded.
6. If the claims and sites are located in more than one State, a separate waiver form must be filed in each State in which they are held. The total number of claims and sites listed on separate waiver forms cannot exceed ten.
7. All claim names and Bureau of Land Management (BLM) serial numbers must be listed for all mining claims and sites for which a waiver is sought.
8. All owners and their addresses must be listed.
9. This waiver form must be signed by all of the owners or their designate agent. If an agent is designated, a statement appointing the agent, signed by al of the owners, must be submitted with this certification, if a designation o agent is not currently on file with the BLM State office where your claims an sites are recorded.
10. Mining claims and sites held by a husband and wife, either jointly o individually, or their children under the age of discretion, shall be counte towards the 10 claim limit. Mining claims and sites held in co-ownership, o by an association of locators, by a partnership, or by a corporation shall b counted towards the 10 claim limit for claimants that have an interest in thes entities.
11. Failure to pay the maintenance fee or meet the requirements for waiver from payment of the maintenance fee by any August 31st deadline for the following assessment year shall cause the mining claims and sites to be declared null and void.

NOTICE/BURDEN HOURS STATEMENT

The Privacy Act of 1974 and the regulation in 43 CFR 2.48(d) provide that you be furnished the following information in connection with the information required by this certification of exemption from rental fees form.

AUTHORITY: 30 U.S.C. 28-28k; 43 U.S.C. 1201, 1740, and 1744; 43 CFR 3833 and 3850.

PRINCIPLE PURPOSE: This information is to be used to verify that the owner(s) of a mining claim has complied with the Act of August 10, 1993 (107 Stat. 312), and is entitled to perform assessment work in lieu of paying the maintenance fee for the mining claims listed on this form.

ROUTINE USE: (1) Adjudication of the claimant(s) certification of waiver from paying the maintenance fee otherwise required by the Act of August 10, 1993 (107 Stat. 312). (2) Disclosure may be made to appropriate Federal agencies when location is made within the agency's geographic area of responsibility. (3) Information from the record and/or the record will be transferred to the appropriate Federal, State, or local agency, or a member of the public in response to a specific request for pertinent information. (4) Information may also be provided to the Department of Justice or in a proceeding before a court or adjudicative body; or to Federal, State, local or foreign agencies when needed for enforcement of civil or criminal codes or applicable regulations concerning title rights upon the public land.

EFFECT OF NOT PROVIDING INFORMATION: Disclosure of this information is required by the Act of August 10, 1993 (107 Stat. 312) and 43 CFR 3833 for those owner(s) wishing to take the small miners waiver allowed under 43 CFR 3833 and 3850. Failure to supply the information required in this form to support the owner(s) certification of waiver from payment of the otherwise required maintenance fees will result in the waiver being disallowed and the mining claims declared null and void by the Bureau of Land Management (BLM).

The Paperwork Reduction Act of 1980 (44 U.S.C. 3501, et seq.) requires us to tel you that:

This information is being collected to allow the BLM to determine if you qualify for a waiver from the payment of $100 per mining claim maintenance fee established by the Act of August 10, 1993 (107 Stat. 312) and the implementing regulations at 43 CFR 3833 and 3850. A response to this request is required in accordance with the statute (107 Stat. 312) to retain your benefit.

Public reporting burden for this form is estimated to average 8 minutes per response, including time to review instructions, gathering and maintaining data, and completing and reviewing the form. Direct comments regarding this burden estimate, or any other aspect of this form, to the Department of the Interior, Bureau of Land Management, Information Collection Clearance Officer (DW-101) Denver Federal Center, Building 40, P.O. Box 25047, Denver, CO 80225-0047 and the Office of Management and Budget, Paperwork Reduction Project (1004-0114), Washington, D.C. 20503.

BLM would like you to know that you do not have to respond to this, or any other, Federal agency-sponsored information collection unless it displays a currently valid OMB control number.

FOR OFFICIAL USE ONLY

PHOENIX, ARIZONA
1999 AUG 25 P 12:44
BLM, AZ STATE OFFICE
RECEIVED

117907
116235
117939
107467
116255

MAINTENANCE FEE PAYMENT

$100.00 MAINTENANCE FEE PAYMENT DUE ON OR BEFORE AUGUST 31, 19 ~~98~~ 99 IN LIEU OF ASSESSMENT WORK FOR THE UPCOMING ASSESSMENT YEAR BEGINNING SEPTEMBER 1 OF THE YEAR NOTED ABOVE.

Bureau Of Land Management
Arizona State Office
222 North Central Avenue
Phoenix, AZ. 85004-2203

COUNT: 16 $ 1600.00 INT: KO
FOR OFFICIAL USE ONLY

THE CLAIMS ARE SITUATED IN MOHAVE COUNTY, ARIZONA.

BLM SERIAL NUMBERS

A MC 117907 / 117919 / 117936 THRU A MC 117910 / 117927 / 117938

NAMES OF CLAIMS OR SITES: Gold Bell

COUNTY BOOK/DOCKET _____, PAGE(S) OR FEE NO(S) _____

A MC _____ THRU A MC _____

COUNTY BOOK/DOCKET _____, PAGE(S) OR FEE NO(S) _____

(OR) IF NOT CONSECUTIVE NUMBERS LIST SEPARATELY BELOW:

BLM SERIAL NUMBERS	NAME OF CLAIMS/SITES	COUNTY BOOK/DOCKET & PAGE OR FEE NUMBER
A MC 117907	GOLD BELL #1	674- 2 & 3
A MC 117908	" " #2	674-4 & 5
A MC 117909	" " #3	674- 6 & 7
A MC 117910	" " #4	674- 8 & 9
A MC 117919	" " #13	674-26 & 27
A MC 117920	" " #14	674 - 28 & 29
A MC 117921	" " #15	674- 30 & 31
A MC 117922	" " #16	674 - 32 & 33
A MC 117923	" " #17	674 - 34 & 35
A MC 117924	" " #18	674 - 36 & 37

CLAIMANT'S NAME: ~~Kent Dabbins~~ Kent Dabbins

ADDRESS: 1837 W. CASINO LN CITY: SPRINGFIELD STATE: MO

☐ CHECK HERE IF THIS IS A CHANGE OF ADDRESS

PHONE: (417) 883-1306 ZIP: 65810

SIGNATURE: _____
TO RECORD WITH THE COUNTY, ONE CLAIMANT OR THE AGENT MUST SIGN

LIST ALL ADDITIONAL OWNERS ON REVERSE SIDE OF THIS FORM

FOR OFFICIAL USE ONLY

ENTERED INTO COMPUTER: 7/17/98 (DATE) L (INITIALS) _____ (VERIFIED)

TIME STAMP
RECEIVED
B.L.M. AZ STATE OFFICE
1998 JUL 16 P 2:17
PHOENIX, ARIZONA

19

MINING CLAIM, MILL SITE OR TUNNEL SITE
MAINTENANCE FEE PAYMENT CONTINUATION SHEET

BLM SERIAL NUMBERS	NAME OF CLAIMS/SITES	COUNTY BOOK/DOCKET & PAGE OR FEE NUMBER
A MC 117925	GOLD BELL # 19	674 - 38 & 39
A MC 117926	GOLD BELL # 20	674 - 40 & 41 42 & 43
A MC 117927	GOLD BELL # 21	674 -
A MC 117936	GOLD BELL # 30	674 60 & 61
A MC 117937	GOLD BELL # 31	674 62 & 63
A MC 117938	GOLD BELL # 32	674 64 & 65
A MC		
A MC		
A MC		
A MC		
A MC		
A MC		
A MC		
A MC		
A MC		
A MC		
A MC		
A MC		
A MC		
A MC		
A MC		
A MC		
A MC		
A MC		
A MC		
A MC		

FOR OFFICIAL USE ONLY

ENTERED INTO COMPUTER: 7/7/98 (DATE) _____ (INITIALS) _____ (VERIFIED)

TIME STAMP

RECEIVED
1998 JUL 16 P 2:1
B.L.M. AZ STATE OFFICE

(6)

MAINTENANCE FEE PAYMENT

$100.00 MAINTENANCE FEE PAYMENT DUE ON OR BEFORE AUGUST 31, 19 98 ~~97~~ 99
IN LIEU OF ASSESSMENT WORK FOR THE UPCOMING ASSESSMENT YEAR BEGINNING SEPTEMBER 1 OF THE YEAR NOTED ABOVE.

Bureau Of Land Management
Arizona State Office
222 North Central Avenue
Phoenix, AZ. 85004-2203

THE CLAIMS ARE SITUATED IN Mohave COUNTY, ARIZONA.

COUNT: 39 $ 3900.00 INT: KC
FOR OFFICIAL USE ONLY

BLM SERIAL NUMBERS — NAMES OF CLAIMS OR SITES

A MC 116235 THRU A MC 116254 Blue Bell #1 Thru #20

COUNTY BOOK/DOCKET 672, PAGE(S) OR FEE NO(S) 953 Thru 992
117947 117962

A MC 117968 THRU A MC 117970 Silver Bell #1 Thru #~~2~~ 3 Thru 24

COUNTY BOOK/DOCKET 673-674 67, PAGE(S) OR FEE NO(S) 963 Thru 994 74 Thru 79

(OR) IF NOT CONSECUTIVE NUMBERS LIST SEPARATELY BELOW:

BLM SERIAL NUMBERS	NAME OF CLAIMS/SITES	COUNTY BOOK/DOCKET & PAGE OR FEE NUMBER
A MC		
A MC		
A MC		
A MC		
A MC		
A MC		
A MC		
A MC		
A MC		
A MC		

CLAIMANT'S NAME: Kent Dobbins

ADDRESS: 1837 Camino Ln. CITY: Springfield STATE: MO

☐ CHECK HERE IF THIS IS A CHANGE OF ADDRESS

PHONE: (417) 833-1306 ZIP: 65810

2016 3 39

SIGNATURE: _____
TO RECORD WITH THE COUNTY, ONE CLAIMANT OR THE AGENT MUST SIGN

LIST ALL ADDITIONAL OWNERS ON REVERSE SIDE OF THIS FORM

FOR OFFICIAL USE ONLY

ENTERED INTO COMPUTER: 7/17/98 (DATE) L (INITIALS) (VERIFIED)

TIME STAMP

RECEIVED
B.L.M. AZ STATE OFFICE
1998 JUL 16 P 2:16
PHOENIX, ARIZONA

MAINTENANCE FEE PAYMENT

$100.00 MAINTENANCE FEE PAYMENT DUE ON OR BEFORE AUGUST 31, 19 98 / 99
IN LIEU OF ASSESSMENT WORK FOR THE UPCOMING ASSESSMENT
YEAR BEGINNING SEPTEMBER 1 OF THE YEAR NOTED ABOVE.

Bureau Of Land Management
Arizona State Office
222 North Central Avenue
Phoenix, AZ. 85004-2203

COUNT: 8 $ 800.00 INT: KC
FOR OFFICIAL USE ONLY

THE CLAIMS ARE SITUATED IN MOHAVE COUNTY, ARIZONA.

BLM SERIAL NUMBERS

NAMES OF CLAIMS OR SITES

A MC 117939 THRU A MC _____ Tinkerbell #1 Thru #8

COUNTY BOOK/DOCKET _____, PAGE(S) OR FEE NO(S) _____

A MC _____ THRU A MC _____

COUNTY BOOK/DOCKET _____, PAGE(S) OR FEE NO(S) _____

(OR) IF NOT CONSECUTIVE NUMBERS LIST SEPARATELY BELOW:

BLM SERIAL NUMBERS	NAME OF CLAIMS/SITES	COUNTY BOOK/DOCKET & PAGE OR FEE NUMBER
A MC 117939	TINKERBELL #1	#673-815 + 816
A MC 117940	" #2	#673 817 + 818
A MC 117941	" #3	#673 819 + 820
A MC 117942	" #4	#673 821+822
A MC 117943	" #5	#673 823+824
A MC 117944	" #6	#673 825 + 826
A MC 117945	" #7	#673 827- 828
A MC 117946	" #8	#673 829 - 830
A MC		
A MC		

CLAIMANT'S NAME: KENT DOBBINS

ADDRESS: 1837 W. CAMINO LN CITY: SPRINGFIELD STATE: MO

☐ CHECK HERE IF THIS IS A CHANGE OF ADDRESS

PHONE: (417) 883-1306 ZIP: 65810

SIGNATURE: _____
TO RECORD WITH THE COUNTY, ONE CLAIMANT OR THE AGENT MUST SIGN

LIST ALL ADDITIONAL OWNERS ON REVERSE SIDE OF THIS FORM

FOR OFFICIAL USE ONLY

ENTERED INTO COMPUTER: 7/17/98 (DATE) L (INITIALS) ✓ (VERIFIED)

TIME STAMP
PHOENIX, ARIZONA
RECEIVED
1998 JUL 16 P 2:17
B.L.M. AZ STATE OFFICE

(8)

MAINTENANCE FEE PAYMENT

$100.00 MAINTENANCE FEE PAYMENT DUE ON OR BEFORE AUGUST 31, 19 98
IN LIEU OF ASSESSMENT WORK FOR THE UPCOMING ASSESSMENT YEAR BEGINNING SEPTEMBER 1 OF THE YEAR NOTED ABOVE.

Bureau Of Land Management
Arizona State Office
222 North Central Avenue
Phoenix, AZ. 85004-2203

COUNT: 10 $ 1000.00 INT: KC
FOR OFFICIAL USE ONLY

THE CLAIMS ARE SITUATED IN Mohave COUNTY, ARIZONA.

BLM SERIAL NUMBERS

NAMES OF CLAIMS OR SITES

A MC 107667 THRU A MC 107676 Jumpin Jack #1 Thru #10

COUNTY BOOK/DOCKET 643-644, PAGE(S) OR FEE NO(S) _____

A MC _____ THRU A MC _____

COUNTY BOOK/DOCKET _____, PAGE(S) OR FEE NO(S) _____

(OR) IF NOT CONSECUTIVE NUMBERS LIST SEPARATELY BELOW:

BLM SERIAL NUMBERS	NAME OF CLAIMS/SITES	COUNTY BOOK/DOCKET & PAGE OR FEE NUMBER
A MC 107667	Jumpin Jack #1	643 - 955 + 956
A MC 107668	Jumpin Jack #2	643 - 957
A MC 107669	Jumpin Jack #3	643 - 958 - 959 960
A MC 107670	Jumpin Jack #4	644 - 98 + 99
A MC 107671	Jumpin Jack #5	644 - 100 - 101
A MC 107672	Jumpin Jack #6	644 - 102 - 103
A MC 107673	Jumpin Jack #7	644 - 104 - 105
A MC 107674	Jumpin Jack #8	644 - 106 - 107
A MC 107675	Jumpin Jack #9	644 - 108 - 109
A MC 107676	Jumpin Jack #10	644 - 110 - 111

CLAIMANT'S NAME: Kent Dobbins

ADDRESS: 1837 Camino Ln CITY: Springfield STATE: MO

☐ CHECK HERE IF THIS IS A CHANGE OF ADDRESS

PHONE: (417) 833-1306 ZIP: 65810

SIGNATURE: _____
TO RECORD WITH THE COUNTY, ONE CLAIMANT OR THE AGENT MUST SIGN

LIST ALL ADDITIONAL OWNERS ON REVERSE SIDE OF THIS FORM

FOR OFFICIAL USE ONLY

ENTERED INTO COMPUTER: 7/17/98 (DATE) _____ (INITIALS) _____ (VERIFIED)

TIME STAMP
RECEIVED
B.L.M. AZ STATE OFFICE
1998 JUL 16 P 2:17
PHOENIX, ARIZONA

10

MAINTENANCE FEE PAYMENT

$100.00 MAINTENANCE FEE PAYMENT DUE ON OR BEFORE AUGUST 31, 19 98 ✓ 99 IN LIEU OF ASSESSMENT WORK FOR THE UPCOMING ASSESSMENT YEAR BEGINNING SEPTEMBER 1 OF THE YEAR NOTED ABOVE.

Bureau Of Land Management
Arizona State Office
222 North Central Avenue
Phoenix, AZ. 85004-2203

THE CLAIMS ARE SITUATED IN MOHAVE COUNTY, ARIZONA.

COUNT: 25 $ 2500.00 INT: KC
FOR OFFICIAL USE ONLY

BLM SERIAL NUMBERS

NAMES OF CLAIMS OR SITES

A MC _____ THRU A MC _____ _____

COUNTY BOOK/DOCKET _____, PAGE(S) OR FEE NO(S) _____

A MC _____ THRU A MC _____ _____

COUNTY BOOK/DOCKET _____, PAGE(S) OR FEE NO(S) _____

(OR) IF NOT CONSECUTIVE NUMBERS LIST SEPARATELY BELOW:

BLM SERIAL NUMBERS	NAME OF CLAIMS/SITES	COUNTY BOOK/DOCKET & PAGE OR FEE NUMBER
A MC 116255	TIGER BELL #1	672 - 993 ✓ 994
A MC 116256	TIGER BELL #2	672 995 ✓ 996
A MC 116257	" " #3	672 997-998
A MC 116258	" " #4	672 999-1000
A MC 116259	" " #5	673 1 ✓ 2
A MC 116260	" " #6	673 3 ✓ 4
A MC 116261	" " #7	673 5 ✓ 6
A MC 116262	" " #8	673 7 ✓ 8
A MC 116263	" " #9	673 9 ✓ 10
A MC 116264	" " #10	673 11 ✓ 12

CLAIMANT'S NAME: Kent Dobbins KENT DOBBINS

ADDRESS: 1837 W. CAMINO LN CITY: SPRINGFIELD STATE: MO

☐ CHECK HERE IF THIS IS A CHANGE OF ADDRESS

PHONE: (417) 883-1306 ZIP: 65810

SIGNATURE: _____
TO RECORD WITH THE COUNTY, ONE CLAIMANT OR THE AGENT MUST SIGN

LIST ALL ADDITIONAL OWNERS ON REVERSE SIDE OF THIS FORM

FOR OFFICIAL USE ONLY

ENTERED INTO COMPUTER: 7/17/98 (DATE) L (INITIALS) ✓ (VERIFIED)

TIME STAMP
RECEIVED
B.L.M. AZ STATE OFFICE
1998 JUL 16 P 2:17
PHOENIX, ARIZONA

(1)

MINING CLAIM, MILL SITE OR TUNNEL SITE
MAINTENANCE FEE PAYMENT CONTINUATION SHEET

BLM SERIAL NUMBERS	NAME OF CLAIMS/SITES	COUNTY BOOK/DOCKET & PAGE OR FEE NUMBER
A MC 116265	TIGER BELL #11	673 13 & 14
A MC 116266	" " #12	673 15 & 16
A MC 116267	" " #13	673 17 & 18
A MC 116268	" " #14	673 19 & 20
A MC 116269	" " #15	673 21 & 22
A MC 116270	" " #16	673 23 & 24
A MC 116271	" " #17	673 25 & 26
A MC 116272	" " #18	673 27 & 28
A MC 116273	" " #19	673 29 & 30
A MC 116274	" " #20	673 31 & 32
A MC 116275	" " #21	673 33 & 34
A MC 116276	" " #22	673 35 & 36
A MC 116277	" " #23	673 37 & 38
A MC 116278	" " #24	673 39 & 40
A MC 116279	" " #25	673 41 & 42
A MC		
A MC		
A MC		
A MC		
A MC		
A MC		
A MC		
A MC		
A MC		
A MC		
A MC		

FOR OFFICIAL USE ONLY

ENTERED INTO COMPUTER: 7/17/98 (DATE) L (INITIALS) (VERIFIED)

TIME STAMP

RECEIVED
BLM AZ STATE OFFICE
1998 JUL 16 P 2:17
PHOENIX, ARIZONA

15

Form 1370-41
(March 1984)

UNITED STATES
DEPARTMENT OF THE INTERIOR
BUREAU OF LAND MANAGEMENT

RECEIPT AND ACCOUNTING ADVICE

NO. 2389077 04

LM/AZ 07/16/98

Subject: CLAIM MAINTENANCE FEE 1999 (98) 2 23 13 9,800.00

Applicant:
KENT DOBBINS
1837 W CAMINO LN
SPRINGFIELD MO 65810

Remitter: DON STEMART
1837 W CAMINO LN
SPRINGFIELD MO 65810
CK 1966 - (417) 883-1306

Assignor:

LEASE MANAGEMENT DATA ☐NEW ☐UPDATE ☐PAYMENT

ORIGINAL SERIAL NO.	ASG.	TYPE	ST.	CTY.	FUND SYMBOL	ACRES/UNITS	RATE
AMC 116255, ET AL							

AMOUNT	ANV. DATE	EXP. DATE	BILL CYC.	S/C	DISTRICT	NEXT BILL	MISC. DATA	U of M	ACTUAL UNITS

ASSIGNMENT SERIAL NO.	ASG.	TYPE	ST.	CTY.	FUND SYMBOL	ACRES/UNITS	RATE

AMOUNT	ANV. DATE	EXP. DATE	BILL CYC.	S/C	DISTRICT	NEXT BILL	MISC. DATA	U of M	ACTUAL UNITS

APPLY REMITTANCE

ACTION	FUND SYMBOL	CTY.	AMOUNT
FILING FEE			
RENTAL			
UNEARNED			
REFUND			
TOTAL			
AMOUNT DUE			

Remarks:

BY: DATE:

☐ Lease in Escrow?
☐ KGS? Of Interest?
☐ Auto Escalates? Operating Rights?
☐ Auto Renew? Operator
Bond Filed?

FOR MMS USE ONLY

BILLEE NUMBER		FOREST REFUGE
OCS SECTION CODE		

CASE FOLDER COPY

Form 1370-41
(March 1984)

UNITED STATES
DEPARTMENT OF THE INTERIOR
BUREAU OF LAND MANAGEMENT

RECEIPT AND ACCOUNTING ADVICE

NO. 2389077 04

LM/AZ 07/16/98

Subject: CLAIM MAINTENANCE FEE 1999 (98) 2 23 13 9,800.00

Applicant:
KENT DOBBINS
1837 W CAMINO LN
SPRINGFIELD MO 65810

Remitter: DON STEMART
1837 W CAMINO LN
SPRINGFIELD MO 65810
CK 1966 - (417) 883-1306

Assignor:

LEASE MANAGEMENT DATA ☐NEW ☐UPDATE ☐PAYMENT

ORIGINAL SERIAL NO.	ASG.	TYPE	ST.	CTY.	FUND SYMBOL	ACRES/UNITS	RATE
AMC 116255, ETAL							

AMOUNT	ANV. DATE	EXP. DATE	BILL CYC.	S/C	DISTRICT	NEXT BILL	MISC. DATA	U of M	ACTUAL UNITS

ASSIGNMENT SERIAL NO.	ASG.	TYPE	ST.	CTY.	FUND SYMBOL	ACRES/UNITS	RATE

AMOUNT	ANV. DATE	EXP. DATE	BILL CYC.	S/C	DISTRICT	NEXT BILL	MISC. DATA	U of M	ACTUAL UNITS

APPLY REMITTANCE

ACTION	FUND SYMBOL	CTY.	AMOUNT
FILING FEE			
RENTAL			
UNEARNED			
REFUND			
TOTAL			
AMOUNT DUE			

Remarks:

BY: DATE:

☐ Lease in Escrow?
☐ KGS?
☐ Auto Escalates?
☐ Auto Renew?

Of Interest?
Operating Rights?
Operator
Bond Filed?

FOR MMS USE ONLY

BILLEE NUMBER		FOREST REFUGE
OCS SECTION CODE		

378

ACCOUNTING ADVICE COPY

98041805
BK 3123 PG 688
OFFICIAL RECORDS
OF MOHAVE COUNT
JOAN MC CALL, MO
07/15/98
03:19P
PG 1 OF 1
FEE 15.00

AFFIDAVIT OF PERFORMANCE OF ANNUAL WORK

State of Arizona
} s.s.
County of Mohave

1. Kent Dobbins
Name
1837 W. Camino Ln
Address
Springfield Missouri 65810
City State Zip

being duly sworn according to law deposes and says that he is a citizen of the United States more than eighteen years of age and that all of the facts set forth in this affidavit are true and correct according to the best of his knowledge, information and belief.

2. That he is personally acquainted with the twenty (20) mining claims named BLUE BELL #1 through BLUE BELL #20 and through and through , situate in the Weaver Mining District, Mohave County, Arizona, the locations of which are recorded in the office of the Mohave County Recorder of Mohave County in accordance with the list of claims and geographical location annexed hereto and by reference incorporated herein.
3. That between the dates of September 1, 1997 and August 31, 1998 at least Sixteen hundred dollars and no/100 ($1,600.00) dollars worth of work and improvements were done and performed upon these claims not including location work.
4. The work and improvements were made by and at the expense of KENT DOBBINS, et. al, Lessees, owners of the mine for the purpose of complying with the laws of the United States pertaining to assessments or annual work.
5. KENT DOBBINS, 603 West Kingsley Street, Springfield, Missouri, 65807 was the name of the person employed by the owner who labored to do the work and improvements.
6. The work and improvements made were: Mined several tons of ore and hauled out to be processed. Filled in and washed out areas in the roads and grated and maintained the roads for travel and also maintained fire break areas.

Dated: July 15, 1998

Kent Dobbins
Kent Dobbins

Subscribed to and sworn before me, a Notary Public, this 15 day of July 1998, by Kent Dobbins

My commission expires 5/5/99

Clairann Cave
Notary Public

NAME				BOOK	PAGE
BLUE BELL	#1	AMC	116235	672	953 & 954
BLUE BELL	#2	AMC	116236	672	955 & 956
BLUE BELL	#3	AMC	116237	672	957 & 958
BLUE BELL	#4	AMC	116238	672	959 & 960
BLUE BELL	#5	AMC	116239	672	961 & 962
BLUE BELL	#6	AMC	116240	672	963 & 964
BLUE BELL	#7	AMC	116241	672	965 & 966
BLUE BELL	#8	AMC	116242	672	967 & 968
BLUE BELL	#9	AMC	116243	672	969 & 970
BLUE BELL	#10	AMC	116244	672	971 & 972
BLUE BELL	#11	AMC	116245	671	973 & 974
BLUE BELL	#12	AMC	116246	672	975 & 976
BLUE BELL	#13	AMC	116247	672	977 & 978
BLUE BELL	#14	AMC	116248	672	979 & 980
BLUE BELL	#15	AMC	116249	672	981 & 982
BLUE BELL	#16	AMC	116250	672	983 & 984
BLUE BELL	#17	AMC	116251	672	985 & 986
BLUE BELL	#18	AMC	116252	672	987 & 988
BLUE BELL	#19	AMC	116253	672	989 & 990
BLUE BELL	#20	AMC	116254	672	991 & 992

RECEIVED
B.L.M. STATE OFFICE
1998 JUL 16 P 2:24
PHOENIX, ARIZONA

Sixteen (16) Lode Claims all located
in Sections 35, 31, 1 and 6, T25N and T26N,
Ranges 20W and 21W, Gila and Salt River
Base and Meridian, Mohave County, Arizona.

OFFICIAL SEAL
CLAIRANN CAVE
NOTARY PUBLIC-ARIZONA
MOHAVE COUNTY
My Comm. Expires May 5, 1999

Filed for information purposes only
7-17-98

117907
116235
117939
107667
116255

AFFIDAVIT OF PERFORMANCE OF ANNUAL WORK

98041806
BK 3123 PG 689
OFFICIAL RECORDS
OF MOHAVE COUNT
JOAN MC CALL, MO
07/15/98
03:20P
PG 1 OF 1
FEE 15.00

State of Arizona
} s.s.
County of Mohave

Ref

I. Kent Dobbins
Name
1837 W. Camino Ln
Address
Springfield Missouri 65810
City State Zip

being duly sworn according to law deposes and says that he is a citizen of the United States more than eighteen years of age and that all of the facts set forth in this affidavit are true and correct according to the best of his knowledge, information and belief.

2. That he is personally acquainted with the eight (8) mining claims named TINKER BELL #1 through TINKER BELL #8, situate in the Weaver Mining District, Mohave County, Arizona, the locations of which are recorded in the office of the Mohave County Recorder of Mohave County in accordance with the list of claims and geographical location annexed hereto and by reference incorporated herein.
3. That between the dates of September 1, 1997 and August 31, 1998 at least Eight hundred dollars and no/100 ($800.00) dollars worth of work and improvements were done and performed upon these claims not including location work.
4. The work and improvements were made by and at the expense of KENT DOBBINS, et. al, Lessees, owners of the mine for the purpose of complying with the laws of the United States pertaining to assessments or annual work.
5. KENT DOBBINS, 603 West Kingsley Street, Springfield, Missouri, 65807 was the name of the person employed by the owner who labored to do the work and improvements.
6. The work and improvements made were: Mined several tons of ore and hauled out to be processed. Filled in and washed out areas in the roads and maintained the roads for travel and also maintained fire break areas.

Dated: July 15-1998

Kent Dobbins
Kent Dobbins

Subscribed to and sworn before me, a Notary Public, this 15 day of July, 1998, by
Kent Dobbins

My commission expires 5/5/99

Clairann Cave
Notary Public

NAME				BOOK	PAGE
TINKER BELL	#1	AMC	117939	673	815 & 816
TINKER BELL	#2	AMC	117940	673	817 & 818
TINKER BELL	#3	AMC	117941	673	819 & 820
TINKER BELL	#4	AMC	117942	673	821 & 822
TINKER BELL	#5	AMC	117943	673	823 & 824
TINKER BELL	#6	AMC	117944	673	825 & 826
TINKER BELL	#7	AMC	117945	673	827 & 828
TINKER BELL	#8	AMC	117946	673	829 & 830

Eight (8) Claims all located in section 31, T26N, Range 20W, Gila and Salt River Base and Meridian, Mohave County, Arizona

OFFICIAL SEAL
CLAIRANN CAVE
NOTARY PUBLIC-ARIZONA
MOHAVE COUNTY
My Comm. Expires May 5, 1999

PHOENIX, ARIZONA
1998 JUL 16 P 2:25
B.L.M. AZ STATE OFFICE
RECEIVED

filed for info. purposes only
7/17/98

98041804
BK 3123 PG 687
OFFICIAL RECORDS
OF MOHAVE COUNT
JOAN MC CALL, MO
07/15/98
03:19P
PG 1 OF 1
FEE 15.00

AFFIDAVIT OF PERFORMANCE OF ANNUAL WORK

State of Arizona

} s.s.

County of Mohave

1. Kent Dobbins
Name
1837 W. Camino Ln.
Address
Springfield, Missouri 65810
City State Zip

being duly sworn according to law deposes and says that he is a citizen of the United States more than eighteen years of age and that all of the facts set forth in this affidavit are true and correct according to the best of his knowledge, information and belief.

2. That he is personally acquainted with the nineteen (19) mining claims named SILVER BELL #1 through SILVER BELL #16, and SILVER BELL #22 through SILVER BELL #24 situate in the Weaver Mining District, Mohave County, Arizona, the locations of which are recorded in the office of the Mohave County Recorder of Mohave County in accordance with the list of claims and geographical location annexed hereto and by reference incorporated herein.

3. That between the dates of September 1, 1997 and August 31, 1998 at least Twenty-four hundred dollars and no/100 ($2,400.00) dollars worth of work and improvements were done and performed upon these claims not including location work.

4. The work and improvements were made by and at the expense of KENT DOBBINS, et. al, Lessees, owners of the mine for the purpose of complying with the laws of the United States pertaining to assessments or annual work.

5. KENT DOBBINS, 603 West Kingsley Street, Springfield, Missouri, 65807 was the name of the person employed by the owner who labored to do the work and improvements.

6. The work and improvements made were: Mined several tons of ore and hauled out to be processed. Filled in and washed out out areas in the roads and grated and maintained the roads for travel and also maintained fire break areas.

Dated: July 15, 1998

Kent Dobbins
Kent Dobbins

Subscribed to and sworn before me, a Notary Public, this 15 day of July, 1998, by Kent Dobbins

My commission expires 5/5/99

Clairann Cave
Notary Public

OFFICIAL SEAL
CLAIRANN CAVE
NOTARY PUBLIC-ARIZONA
MOHAVE COUNTY
My Comm. Expires May 5, 1999

NAME				BOOK	PAGE
SILVER BELL	#1	AMC	117947	673	963 & 964
SILVER BELL	#2	AMC	117948	673	965 & 966
SILVER BELL	#3	AMC	117949	673	967 & 968
SILVER BELL	#4	AMC	117950	673	969 & 970
SILVER BELL	#5	AMC	117951	673	971 & 972
SILVER BELL	#6	AMC	117952	673	973 & 974
SILVER BELL	#7	AMC	117953	673	975 & 976
SILVER BELL	#8	AMC	117954	673	977 & 978
SILVER BELL	#9	AMC	117955	673	979 & 980
SILVER BELL	#10	AMC	117956	673	981 & 982
SILVER BELL	#11	AMC	117957	673	983 & 984
SILVER BELL	#12	AMC	117958	673	985 & 986
SILVER BELL	#13	AMC	117959	673	987 & 988
SILVER BELL	#14	AMC	117960	673	989 & 990
SILVER BELL	#15	AMC	117961	673	991 & 992
SILVER BELL	#16	AMC	117962	673	993 & 994
SILVER BELL	#22	AMC	117968	674	74 & 75
SILVER BELL	#23	AMC	117969	67	76 & 77
SILVER BELL	#24	AMC	117970	67	78 & 79

PHOENIX, ARIZONA
1998 JUL 16 P2:25
B.L.M. ARIZONA STATE OFFICE
RECEIVED

Nineteen (19) Lode Claims all located in Sections 23, 24, 25, 26, 35 and 31, T26N, Range 21W, Gila and Salt River Base and Meridian, Mohave County, Arizona.

Filed for info purposes only 7/17/98

AFFIDAVIT OF PERFORMANCE OF ANNUAL WORK

State of Arizona
} s.s.
County of Mohave

98041807
BK 3123 PG 690
OFFICIAL RECORDS
OF MOHAVE COUNT
JOAN MC CALL, MD
07/15/98
03:20P
PG 1 OF 1
FEE 15.00

1. Kent Dobbins
Name
1837 W. Camino Ln.
Address
Springfield Missouri 65810
City State Zip

Ref

being duly sworn according to law deposes and says that he is a citizen of the United States more than eighteen years of age and that all of the facts set forth in this affidavit are true and correct according to the best of his knowledge, information and belief.

2. That he is personally acquainted with the ten (10) mining claims named JUMPIN JACK #1 through JUMPIN JACK #10, situate in the Weaver Mining District, Mohave County, Arizona, the locations of which are recorded in the office of the Mohave County Recorder of Mohave County in accordance with the list of claims and geographical location annexed hereto and by reference incorporated herein.
3. That between the dates of September 1, 1997 and August 31, 1998 at least Twelve hundred Dollars and no/100 ($1,200.00) dollars worth of work and improvements were done and performed upon these claims not including location work.
4. The work and improvements were made by and at the expense of KENT DOBBINS, et. al, Lessees, owners of the mine for the purpose of complying with the laws of the United States pertaining to assessments or annual work.
5. KENT DOBBINS, 603 West Kingsley Street, Springfield, Missouri, 65807 was the name of the person employed by the owner who labored to do the work and improvements.
6. The work and improvements made were: Mined several tons of ore and hauled out to be processed. Filled in and washed out areas in the roads and grated and maintained the roads for travel and also maintained fire break areas

Dated: July 15 1998

Kent Dobbins
Kent Dobbins

Subscribed to and sworn before me, a Notary Public, this 15 day of July, 1998, by KENT DOBBINS

My commission expires 5/5/99

Clairann Cave
Notary Public

OFFICIAL SEAL
CLAIRANN CAVE
NOTARY PUBLIC-ARIZONA
MOHAVE COUNTY
My Comm. Expires May 5, 1999

NAME				BOOK	PAGE
JUMPIN JACK	#1	AMC	107667	643	955 & 956
JUMPIN JACK	#2	AMC	107668	643	957
JUMPIN JACK	#3	AMC	107669	643	958, 959, & 960
JUMPIN JACK	#4	AMC	107670	644	98 & 99
JUMPIN JACK	#5	AMC	107671	644	100 & 101
JUMPIN JACK	#6	AMC	107672	644	102 & 103
JUMPIN JACK	#7	AMC	107673	644	104 & 105
JUMPIN JACK	#8	AMC	107674	644	106 & 107
JUMPIN JACK	#9	AMC	107675	644	108 & 109
JUMPIN JACK	#10	AMC	107676	644	110 & 111

Ten (10) Lode Claims all located
in section 25, 30, 31, and 36, T26N
Ranges 20 and 21W, Gila and Salt River
Base and Meridian, Mohave County, Arizona.

PHOENIX, ARIZONA

1998 JUL 16 P 2:25

RECEIVED
B.L.M. / STATE OFFICE

filed for info purposes only
7/17/98 L

98041803
BK 3123 PG 686
OFFICIAL RECORDS
OF MOHAVE COUNT
JOAN MC CALL, MO
07/15/98
03:19P
PG 1 OF 1
FEE 15.00

AFFIDAVIT OF PERFORMANCE OF ANNUAL WORK

State of Arizona
} s.s.
County of Mohave

1. Kent Dobbins
Name
1837 W. Camino Dr
Address
Springfield Missouri 65810
City State Zip

being duly sworn according to law deposes and says that he is a citizen of the United States more than eighteen years of age and that all of the facts set forth in this affidavit are true and correct according to the best of his knowledge, information and belief.

2. That he is personally acquainted with the sixteen (16) mining claims named GOLD BELL #1 through GOLD BELL #4 and GOLD BELL #13 through GOLD BELL #21 and GOLD BELL #30 through GOLD BELL #32, situate in the Weaver Mining District, Mohave County, Arizona, the locations of which are recorded in the office of the Mohave County Recorder of Mohave County in accordance with the list of claims and geographical location annexed hereto and by reference incorporated herein.

3. That between the dates of September 1, 1997 and August 31, 1998 at least Sixteen hundred dollars and no/100 ($1,600.00) dollars worth of work and improvements were done and performed upon these claims not including location work.

4. The work and improvements were made by and at the expense of KENT DOBBINS, et. al, Lessees, owners of the mine for the purpose of complying with the laws of the United States pertaining to assessments or annual work.

5. KENT DOBBINS, 603 West Kingsley Street, Springfield, Missouri, 65807 was the name of the person employed by the owner who labored to do the work and improvements.

6. The work and improvements made were: Mined several tons of ore and hauled out to be processed. Filled in and washed out areas in the roads and grated and maintained the roads for travel and also maintained fire break areas.

Dated: July 15, 1998

Kent Dobbins
Kent Dobbins

Subscribed to and sworn before me, a Notary Public, this 15 day of July 1998, by
KENT DOBBINS

My commission expires 5/5/99

Notary Public

NAME				BOOK	PAGE
GOLD BELL	#1	AMC	117907	674	2 & 3
GOLD BELL	#2	AMC	117908	674	4 & 5
GOLD BELL	#3	AMC	117909	674	6 & 7
GOLD BELL	#4	AMC	117910	674	8 & 9
GOLD BELL	#13	AMC	117919	674	26 & 27
GOLD BELL	#14	AMC	117920	674	28 & 29
GOLD BELL	#15	AMC	117921	674	30 & 31
GOLD BELL	#16	AMC	117922	674	32 & 33
GOLD BELL	#17	AMC	117923	674	34 & 35
GOLD BELL	#18	AMC	117924	674	36 & 37
GOLD BELL	#19	AMC	117925	674	38 & 39
GOLD BELL	#20	AMC	117926	674	40 & 41
GOLD BELL	#21	AMC	117927	674	42 & 43
GOLD BELL	#30	AMC	117936	674	60 & 61
GOLD BELL	#31	AMC	117937	674	62 & 63
GOLD BELL	#32	AMC	117938	674	64 & 65

Sixteen (16) Lode Claims all located in Sections 35, 31, 1 and 6, T25N and T26N, Ranges 20W and 21W, Gila and Salt River Base and Meridian, Mohave County, Arizona.

OFFICIAL SEAL
CLAIRANN CAVE
NOTARY PUBLIC-ARIZONA
MOHAVE COUNTY
My Comm. Expires May 5, 1999

PHOENIX, ARIZONA
1998 JUL 16 P 2:25
RECEIVED
B.L.M. AZ STATE OFFICE

filed for information purposes only 7/17/98

2

AFFIDAVIT OF PERFORMANCE OF ANNUAL WORK

98041802
BK 3123 PG 684
OFFICIAL RECORDS
OF MOHAVE COUNT
JOAN MC CALL, MO
07/15/98
03:18P
PG 1 OF 2
FEE 15.00

State of Arizona

} s.s.

County of Mohave

I. Kent Dobbins
Name
1837 W. Camino Ln
Address
Springfield Missouri 65810
City State Zip

RK

being duly sworn according to law deposes and says that he is a citizen of the United States more than eighteen years of age and that all of the facts set forth in this affidavit are true and correct according to the best of his knowledge, information and belief.

2. That he is personally acquainted with the twenty-five (25) mining claims named TIGER BELL #1 through TIGER BELL #25, situate in the Weaver Mining District, Mohave County, Arizona, the locations of which are recorded in the office of the Mohave County Recorder of Mohave County in accordance with the list of claims and geographical location annexed hereto and by reference incorporated herein.

3. That between the dates of September 1, 1997 and August 31, 1998 at least Twenty-five hundred dollars and no/100 ($2,500.00) dollars worth of work and improvements were done and performed upon these claims not including location work.

4. The work and improvements were made by and at the expense of KENT DOBBINS, et. al, Lessees, owners of the mine for the purpose of complying with the laws of the United States pertaining to assessments or annual work.

5. KENT DOBBINS, 603 West Kingsley Street, Springfield, Missouri, 65807 was the name of the person employed by the owner who labored to do the work and improvements.

6. The work and improvements made were: Mined several tons of ore and hauled out to be processed. Filled in and washed out areas in the roads and grated and maintained the roads for travel and also maintained fire break areas.

Dated: July 15, 1998

Kent R Dobbins
Kent Dobbins

Subscribed to and sworn before me, a Notary Public, this 15 day of July 1998, by KENT DOBBINS

My commission expires 5-5-99

Clairann Cave
Notary Public

NAME			BOOK	PAGE
TIGER BELL #1	AMC	116255	672	993 & 994
TIGER BELL #2	AMC	116256	672	995 & 996
TIGER BELL #3	AMC	116257	672	997 & 998
TIGER BELL #4	AMC	116258	672	999 & 1000
TIGER BELL #5	AMC	116259	673	1 & 2
TIGER BELL #6	AMC	116260	673	3 & 4
TIGER BELL #7	AMC	116261	673	5 & 6
TIGER BELL #8	AMC	116262	673	7 & 8
TIGER BELL #9	AMC	116263	673	9 & 10
TIGER BELL #10	AMC	116264	673	11 & 12
TIGER BELL #11	AMC	116265	673	13 & 14
TIGER BELL #12	AMC	116266	673	15 & 16
TIGER BELL #13	AMC	116267	673	17 & 18
TIGER BELL #14	AMC	116268	673	19 & 20
TIGER BELL #15	AMC	116269	673	21 & 22
TIGER BELL #16	AMC	116270	673	23 & 24
TIGER BELL #17	AMC	116271	673	25 & 26
TIGER BELL #18	AMC	116272	673	27 & 28
TIGER BELL #19	AMC	116273	673	29 & 30
TIGER BELL #20	AMC	116274	673	31 & 32
TIGER BELL #21	AMC	116275	673	33 & 34
TIGER BELL #22	AMC	116276	673	35 & 36
TIGER BELL #23	AMC	116277	673	37 & 38
TIGER BELL #24	AMC	116278	673	39 & 40
TIGER BELL #25	AMC	116279	673	41 & 42

Twenty-five (25) Lode Claims all located in Sections 24 & 25, T26N, Range 21W, Gila and Salt River Base and Meridian, Mohave County, Arizona.

RECEIVED
1998 JUL 16 P 2:25
PHOENIX, ARIZONA
B.L.M. AZ STATE OFFICE

OFFICIAL SEAL
CLAIRANN CAVE
NOTARY PUBLIC-ARIZONA
MOHAVE COUNTY
My Comm. Expires May 5, 1999

Filed for info
public record only
7/17/98

BK 3123 PG 685 FEE#98041802

AFFIDAVIT OF PERFORMANCE OF ANNUAL WORK

State of Arizona

} s.s.

County of Mohave

I. Kent Dobbins
Name
1837 W. Camino Ln
Address
Springfield Missouri 65810
City State Zip

being duly sworn according to law deposes and says that he is a citizen of the United States more than eighteen years of age and that all of the facts set forth in this affidavit are true and correct according to the best of his knowledge, information and belief.

2. That he is personally acquainted with the twenty-five (25) mining claims named TIGER BELL #1 through TIGER BELL #25, situate in the Weaver Mining District, Mohave County, Arizona, the locations of which are recorded in the office of the Mohave County Recorder of Mohave County in accordance with the list of claims and geographical location annexed hereto and by reference incorporated herein.

3. That between the dates of September 1, 1997 and August 31, 1998 at least Twenty-five hundred dollars and no/100 ($2,500.00) dollars worth of work and improvements were done and performed upon these claims not including location work.

4. The work and improvements were made by and at the expense of KENT DOBBINS, et. al, Lessees, owners of the mine for the purpose of complying with the laws of the United States pertaining to assessments or annual work.

5. KENT DOBBINS, 603 West Kingsley Street, Springfield, Missouri, 65807 was the name of the person employed by the owner who labored to do the work and improvements.

6. The work and improvements made were: Mined several tons of ore and hauled out to be processed. Filled in and washed out areas in the roads and grated and maintained the roads for travel and also maintained fire break areas.

Dated: July 15, 1998

Kent R Dobbins
Kent Dobbins

Subscribed to and sworn before me, a Notary Public, this _____ day of _____, 1998, by

_____.

My commission expires_____

_____
Notary Public

NAME			BOOK	PAGE
TIGER BELL #1	AMC	116255	672	993 & 994
TIGER BELL #2	AMC	116256	672	995 & 996
TIGER BELL #3	AMC	116257	672	997 & 998
TIGER BELL #4	AMC	116258	672	999 & 1000
TIGER BELL #5	AMC	116259	673	1 & 2
TIGER BELL #6	AMC	116260	673	3 & 4
TIGER BELL #7	AMC	116261	673	5 & 6
TIGER BELL #8	AMC	116262	673	7 & 8
TIGER BELL #9	AMC	116263	673	9 & 10
TIGER BELL #10	AMC	116264	673	11 & 12
TIGER BELL #11	AMC	116265	673	13 & 14
TIGER BELL #12	AMC	116266	673	15 & 16
TIGER BELL #13	AMC	116267	673	17 & 18
TIGER BELL #14	AMC	116268	673	19 & 20
TIGER BELL #15	AMC	116269	673	21 & 22
TIGER BELL #16	AMC	116270	673	23 & 24
TIGER BELL #17	AMC	116271	673	25 & 26
TIGER BELL #18	AMC	116272	673	27 & 28
TIGER BELL #19	AMC	116273	673	29 & 30
TIGER BELL #20	AMC	116274	673	31 & 32
TIGER BELL #21	AMC	116275	673	33 & 34
TIGER BELL #22	AMC	116276	673	35 & 36
TIGER BELL #23	AMC	116277	673	37 & 38
TIGER BELL #24	AMC	116278	673	39 & 40
TIGER BELL #25	AMC	116279	673	41 & 42

Twenty-five (25) Lode Claims all located in Sections 24 & 25, T26N, Range 21W, Gila and Salt River Base and Meridian, Mohave County, Arizona.

PHOENIX, ARIZONA
1998 JUL 16 P 2:25
RECEIVED
B.L.M. AZ STATE OFFICE

filed for information purposes only
7-17-98 [illegible]

Form 1370-41
(March 1984)

UNITED STATES
DEPARTMENT OF THE INTERIOR
BUREAU OF LAND MANAGEMENT

RECEIPT AND ACCOUNTING ADVICE

LM/AZ NO. 2389078 07/16/96

Subject: AFFIDAVITS OF ASSESSMENT WORK (98) 2 24 12 490.00

Applicant:
KENT DOBBINS
1837 W CAMINO LN
SPRINGFIELD MO 65810

Remitter:
DON STEWART
1837 W CAMINO LN
SPRINGFIELD MO 65810
CK 1966 - (417) 883-1306

Assignor:

LEASE MANAGEMENT DATA ☐NEW ☐UPDATE ☐PAYMENT

ORIGINAL SERIAL NO.	ASG.	TYPE	ST.	CTY.	FUND SYMBOL	ACRES/UNITS	RATE
AMC 116255, ET AL							

AMOUNT	ANV. DATE	EXP. DATE	BILL CYC.	S/C	DISTRICT	NEXT BILL	MISC. DATA	U of M	ACTUAL UNITS

ASSIGNMENT SERIAL NO.	ASG.	TYPE	ST.	CTY.	FUND SYMBOL	ACRES/UNITS	RATE

AMOUNT	ANV. DATE	EXP. DATE	BILL CYC.	S/C	DISTRICT	NEXT BILL	MISC. DATA	U of M	ACTUAL UNITS

APPLY REMITTANCE

ACTION	FUND SYMBOL	CTY.	AMOUNT
FILING FEE			
RENTAL			
UNEARNED			
REFUND			
TOTAL			
AMOUNT DUE			

Remarks:

BY: DATE:

☐ Lease in Escrow?
☐ KGS?
☐ Auto Escalates?
☐ Auto Renew?

Of Interest?
Operating Rights?
Operator
Bond Filed?

FOR MMS USE ONLY

BILLEE NUMBER		FOREST REFUGE
OCS SECTION CODE		

ACCOUNTING ADVICE COPY

DONALD STEWART
1837 W CHARING LN
SPRINGFIELD MO
65810

COPIES

AFFIDAVIT OF PERFORMANCE OF ANNUAL WORK

98 claims
107667, 116255, 116235, 117939, 117907

State of Arizona
} s.s.
County of Mohave

I. Kent Dobbins
Name
603 W. Kingsley
Address
Springfield, Mo 65807
City State Zip

being duly sworn according to law deposes and says that he is a citizen of the United States more than eighteen years of age and that all of the facts set forth in this affidavit are true and correct according to the best of his knowledge, information and belief.

2. That he is personally acquainted with the ten (10) mining claims named JUMPIN JACK #1 through JUMPIN JACK #10, situate in the Weaver Mining District, Mohave County, Arizona, the locations of which are recorded in the office of the Mohave County Recorder of Mohave County in accordance with the list of claims and geographical location annexed hereto and by reference incorporated herein.
3. That between the dates of September 1, 1996 and August 31, 1997 at least Twelve hundred Dollars and no/100 ($1,200.00) dollars worth of work and improvements were done and performed upon these claims not including location work.
4. The work and improvements were made by and at the expense of KENT DOBBINS, et. al, Lessees, owners of the mine for the purpose of complying with the laws of the United States pertaining to assessments or annual work.
5. KENT DOBBINS, 603 West Kingsley Street, Springfield, Missouri, 65807 was the name of the person employed by the owner who labored to do the work and improvements.
6. The work and improvements made were: Mined several tons of ore and hauled out to be processed. Filled in and washed out areas in the roads and grated and maintained the roads for travel and also maintained fire break areas

Dated: Aug 25, 1997

Kent Dobbins
Kent Dobbins

Subscribed to and sworn before me, a Notary Public, this 25 day of August, 1997, by KENT DOBBINS

OFFICIAL SEAL
JOAN MCCALL
NOTARY PUBLIC-ARIZONA
MOHAVE COUNTY
My Comm. Expires [illegible] 2001

My commission expires 1-9-2001

Joan McCall
Notary Public

NAME				BOOK	PAGE
JUMPIN JACK	#1	AMC	107667	643	955 & 956
JUMPIN JACK	#2	AMC	107668	643	957
JUMPIN JACK	#3	AMC	107669	643	958, 959, & 960
JUMPIN JACK	#4	AMC	107670	644	98 & 99
JUMPIN JACK	#5	AMC	107671	644	100 & 101
JUMPIN JACK	#6	AMC	107672	644	102 & 103
JUMPIN JACK	#7	AMC	107673	644	104 & 105
JUMPIN JACK	#8	AMC	107674	644	106 & 107
JUMPIN JACK	#9	AMC	107675	644	108 & 109
JUMPIN JACK	#10	AMC	107676	644	110 & 111

Ten (10) Lode Claims all located
in section 25, 30, 31, and 36, T26N
Ranges 20 and 21W, Gila and Salt River
Base and Meridian, Mohave County, Arizona.

PHOENIX, ARIZONA
AUG 25 3 02 PM '97
RECEIVED
STATE AZ STATE OFFICE

9745646 BK 2950 PG
OFFICIAL RECORDS OF MOHAVE
JOAN MC CALL, MOHAVE COUNTY
08/25/97 09:26A PAGE 1
DONALD STEWART
RECORDING FEE 15.00

10

DONALD STEWART
1837 W CAMINO LN
SPRINGFIELD MO
65810

AFFIDAVIT OF PERFORMANCE OF ANNUAL WORK

State of Arizona
} s.s.
County of Mohave

I. Kent Dobbins
Name
603 W. Kingsley
Address
Springfiel, Mo. 65807
City State Zip

being duly sworn according to law deposes and says that he is a citizen of the United States more than eighteen years of age and that all of the facts set forth in this affidavit are true and correct according to the best of his knowledge, information and belief.

2. That he is personally acquainted with the twenty-five (25) mining claims named TIGER BELL #1 through TIGER BELL #25, situate in the Weaver Mining District, Mohave County, Arizona, the locations of which are recorded in the office of the Mohave County Recorder of Mohave County in accordance with the list of claims and geographical location annexed hereto and by reference incorporated herein.
3. That between the dates of September 1, 1996 and August 31, 1997 at least Twenty-five hundred dollars and no/100 ($2,500.00) dollars worth of work and improvements were done and performed upon these claims not including location work.
4. The work and improvements were made by and at the expense of KENT DOBBINS, et. al, Lessees, owners of the mine for the purpose of complying with the laws of the United States pertaining to assessments or annual work.
5. KENT DOBBINS, 603 West Kingsley Street, Springfield, Missouri, 65807 was the name of the person employed by the owner who labored to do the work and improvements.
6. The work and improvements made were: Mined several tons of ore and hauled out to be processed. Filled in and washed out areas in the roads and grated and maintained the roads for travel and also maintained fire break areas.

Dated: Aug 25, 1997

Kent Dobbins
Kent Dobbins

OFFICIAL SEAL
JOAN McCALL
NOTARY PUBLIC-ARIZONA
MOHAVE COUNTY
My Comm. Expires Jan. 9, 2001

Subscribed to and sworn before me, a Notary Public, this 25 day of August, 1997, by KENT DOBBINS

My commission expires 1-9-2001

Joan McCall
Notary Public

NAME			BOOK	PAGE
TIGER BELL #1	AMC	116255	672	993 & 994
TIGER BELL #2	AMC	116256	672	995 & 996
TIGER BELL #3	AMC	116257	672	997 & 998
TIGER BELL #4	AMC	116258	672	999 & 1000
TIGER BELL #5	AMC	116259	673	1 & 2
TIGER BELL #6	AMC	116260	673	3 & 4
TIGER BELL #7	AMC	116261	673	5 & 6
TIGER BELL #8	AMC	116262	673	7 & 8
TIGER BELL #9	AMC	116263	673	9 & 10
TIGER BELL #10	AMC	116264	673	11 & 12
TIGER BELL #11	AMC	116265	673	13 & 14
TIGER BELL #12	AMC	116266	673	15 & 16
TIGER BELL #13	AMC	116267	673	17 & 18
TIGER BELL #14	AMC	116268	673	19 & 20
TIGER BELL #15	AMC	116269	673	21 & 22
TIGER BELL #16	AMC	116270	673	23 & 24
TIGER BELL #17	AMC	116271	673	25 & 26
TIGER BELL #18	AMC	116272	673	27 & 28
TIGER BELL #19	AMC	116273	673	29 & 30
TIGER BELL #20	AMC	116274	673	31 & 32
TIGER BELL #21	AMC	116275	673	33 & 34
TIGER BELL #22	AMC	116276	673	35 & 36
TIGER BELL #23	AMC	116277	673	37 & 38
TIGER BELL #24	AMC	116278	673	39 & 40
TIGER BELL #25	AMC	116279	673	

Twenty-five (25) Lode Claims all located in Sections 24 & 25, T26N, Range 21W, Gila and Salt River Base and Meridian, Mohave County, Arizona.

RECEIVED
AUG 25 3 02 PM '97
PHOENIX, ARIZONA
3.E. M. AZ STATE OFFICE

9745647 BK 2950 PG 247
OFFICIAL RECORDS OF MOHAVE COUNTY, AZ
JOAN MC CALL, MOHAVE COUNTY RECORDER
08/25/97 09:26A PAGE 1 OF 1
DONALD STEWART
RECORDING FEE 15.00

2 5

DONALD STEWART
1837 W CHANNEL LN
SPRINGFIELD MO
65810

AFFIDAVIT OF PERFORMANCE OF ANNUAL WORK

State of Arizona

} s.s.

County of Mohave

I. Kent Dobbins
Name
603 W. Kingsley
Address
Springfield, Mo 65807
City State Zip

being duly sworn according to law deposes and says that he is a citizen of the United States more than eighteen years of age and that all of the facts set forth in this affidavit are true and correct according to the best of his knowledge, information and belief.

2. That he is personally acquainted with the twenty (20) mining claims named BLUE BELL #1 through BLUE BELL #20 and through and through , situate in the Weaver Mining District, Mohave County, Arizona, the locations of which are recorded in the office of the Mohave County Recorder of Mohave County in accordance with the list of claims and geographical location annexed hereto and by reference incorporated herein.

3. That between the dates of September 1, 1996 and August 31, 1997 at least ~~Sixteen hundred~~ Two Thousand (2000) dollars and no/100 ($~~1600.00~~) dollars worth of work and improvements were done and performed upon these claims not including location work. $2,000.00 XX

4. The work and improvements were made by and at the expense of KENT DOBBINS, et. al, Lessees, owners of the mine for the purpose of complying with the laws of the United States pertaining to assessments or annual work.

5. KENT DOBBINS, 603 West Kingsley Street, Springfield, Missouri, 65807 was the name of the person employed by the owner who labored to do the work and improvements.

6. The work and improvements made were: Mined several tons of ore and hauled out to be processed. Filled in and washed out areas in the roads and grated and maintained the roads for travel and also maintained fire break areas.

Dated: aug 25, 1997

Kent Dobbins
Kent Dobbins

Subscribed to and sworn before me, a Notary Public, this 25 day of August, 1997, by KENT DOBBINS

My commission expires 1-9-2001

Joan McCall
Notary Public

NAME				BOOK	PAGE
BLUE BELL	#1	AMC	116235	672	953 & 954
BLUE BELL	#2	AMC	116236	672	955 & 956
BLUE BELL	#3	AMC	116237	672	957 & 958
BLUE BELL	#4	AMC	116238	672	959 & 960
BLUE BELL	#5	AMC	116239	672	961 & 962
BLUE BELL	#6	AMC	116240	672	963 & 964
BLUE BELL	#7	AMC	116241	672	965 & 966
BLUE BELL	#8	AMC	116242	672	967 & 968
BLUE BELL	#9	AMC	116243	672	969 & 970
BLUE BELL	#10	AMC	116244	672	971 & 972
BLUE BELL	#11	AMC	116245	671	973 & 974
BLUE BELL	#12	AMC	116246	672	975 & 976
BLUE BELL	#13	AMC	116247	672	977 & 978
BLUE BELL	#14	AMC	116248	672	979 & 980
BLUE BELL	#15	AMC	116249	672	981 & 982
BLUE BELL	#16	AMC	116250	672	983 & 984
BLUE BELL	#17	AMC	116251	672	986 & 986
BLUE BELL	#18	AMC	116252	672	987 & 988
BLUE BELL	#19	AMC	116253	672	989 & 990
BLUE BELL	#20	AMC	116254	672	991 & 992

Sixteen (16) Lode Claims all located in Sections 35, 31, 1 and 6, T25N and T26N, Ranges 20W and 21W, Gila and Salt River Base and Meridian, Mohave County, Arizona.

RECEIVED
BLM AZ STATE OFFICE
AUG 25 3 02 PM '97
PHOENIX, ARIZONA

9745648 BK 2950 PG 248
OFFICIAL RECORDS OF MOHAVE COUNTY, AZ
JOAN MC CALL, MOHAVE COUNTY RECORDER
08/25/97 09:26A PAGE 1 OF 1
DONALD STEWART
RECORDING FEE 15.00

20

DONALD STEWART
1837 W CAMINO CT
SPRINGFIELD MO 65810

AFFIDAVIT OF PERFORMANCE OF ANNUAL WORK

State of Arizona
} s.s.
County of Mohave

I. Kent Dobbins
Name
603 W. Kingsley
Address
Springfield, Mo. 65807
City State Zip

being duly sworn according to law deposes and says that he is a citizen of the United States more than eighteen years of age and that all of the facts set forth in this affidavit are true and correct according to the best of his knowledge, information and belief.

2. That he is personally acquainted with the nineteen (19) mining claims named SILVER BELL #1 through SILVER BELL #16, and SILVER BELL #22 through SILVER BELL #24 situate in the Weaver Mining District, Mohave County, Arizona, the locations of which are recorded in the office of the Mohave County Recorder of Mohave County in accordance with the list of claims and geographical location annexed hereto and by reference incorporated herein.
3. That between the dates of September 1, 1996 and August 31, 1997 at least Twenty-four hundred dollars and no/100 ($2,400.00) dollars worth of work and improvements were done and performed upon these claims not including location work.
4. The work and improvements were made by and at the expense of KENT DOBBINS, et. al, Lessees, owners of the mine for the purpose of complying with the laws of the United States pertaining to assessments or annual work.
5. KENT DOBBINS, 603 West Kingsley Street, Springfield, Missouri, 65807 was the name of the person employed by the owner who labored to do the work and improvements.
6. The work and improvements made were: Mined several tons of ore and hauled out to be processed. Filled in and washed out out areas in the roads and grated and maintained the roads for travel and also maintained fire break areas.

Dated: Aug 25, 1997 Kent Dobbins
Kent Dobbins

Subscribed to and sworn before me, a Notary Public, this 25 day of August, 1997, by KENT DOBBINS

OFFICIAL SEAL
JOAN MCCALL
NOTARY PUBLIC-ARIZONA
MOHAVE COUNTY
My Comm. Expires Jan. 9, 2001

My commission expires 1-9-2001

Joan McCall
Notary Public

NAME				BOOK	PAGE
SILVER BELL	#1	AMC	117947	673	963 & 964
SILVER BELL	#2	AMC	117948	673	965 & 966
SILVER BELL	#3	AMC	117949	673	967 & 968
SILVER BELL	#4	AMC	117950	673	969 & 970
SILVER BELL	#5	AMC	117951	673	971 & 972
SILVER BELL	#6	AMC	117952	673	973 & 974
SILVER BELL	#7	AMC	117953	673	975 & 976
SILVER BELL	#8	AMC	117954	673	977 & 978
SILVER BELL	#9	AMC	117955	673	979 & 980
SILVER BELL	#10	AMC	117956	673	981 & 982
SILVER BELL	#11	AMC	117957	673	983 & 984
SILVER BELL	#12	AMC	117958	673	985 & 986
SILVER BELL	#13	AMC	117959	673	987 & 988
SILVER BELL	#14	AMC	117960	673	989 & 990
SILVER BELL	#15	AMC	117961	673	991 & 992
SILVER BELL	#16	AMC	117962	673	993 & 994
SILVER BELL	#22	AMC	117968	674	74 & 75
SILVER BELL	#23	AMC	117969	67	76 & 77
SILVER BELL	#24	AMC	117970	67	78 & 79

Nineteen (19) Lode Claims all located in Sections 23, 24, 25, 26, 35 and 31, T26N, Range 21W, Gila and Salt River Base and Meridian, Mohave County, Arizona.

PHOENIX, ARIZONA
AUG 25 3 02 PM '97
RECEIVED

9745651 BK 2950 PG 251
OFFICIAL RECORDS OF MOHAVE COUNTY, AZ
JOAN MC CALL, MOHAVE COUNTY RECORDER
08/25/97 09:27A PAGE 1 OF 1
DONALD STEWART
RECORDING FEE 15.00

19

DONALD STEWART
1837 W CAMINO LN
SPRINGFIELD MO
65810

AFFIDAVIT OF PERFORMANCE OF ANNUAL WORK

State of Arizona
} s.s.
County of Mohave

I. Kent Dobbins
Name
603 W. Kingsley
Address
Springfield, Mo 65807
City State Zip

being duly sworn according to law deposes and says that he is a citizen of the United States more than eighteen years of age and that all of the facts set forth in this affidavit are true and correct according to the best of his knowledge, information and belief.

2. That he is personally acquainted with the eight (8) mining claims named TINKER BELL #1 through TINKER BELL #8, situate in the Weaver Mining District, Mohave County, Arizona, the locations of which are recorded in the office of the Mohave County Recorder of Mohave County in accordance with the list of claims and geographical location annexed hereto and by reference incorporated herein.
3. That between the dates of September 1, 1996 and August 31, 1997 at least Eight hundred dollars and no/100 ($800.00) dollars worth of work and improvements were done and performed upon these claims not including location work.
4. The work and improvements were made by and at the expense of KENT DOBBINS, et. al, Lessees, owners of the mine for the purpose of complying with the laws of the United States pertaining to assessments or annual work.
5. KENT DOBBINS, 603 West Kingsley Street, Springfield, Missouri, 65807 was the name of the person employed by the owner who labored to do the work and improvements.
6. The work and improvements made were: Mined several tons of ore and hauled out to be processed. Filled in and washed out areas in the roads and maintained the roads for travel and also maintained fire break areas.

Dated: Aug 25, 1997

Kent Dobbins
Kent Dobbins

Subscribed to and sworn before me, a Notary Public, this 25 day of August, 1997, by

KENT DOBBINS

My commission expires 1-9-2001

Joan Nuell
Notary Public

NAME				BOOK	PAGE
TINKER BELL	#1	AMC	117939	673	815 & 816
TINKER BELL	#2	AMC	117940	673	817 & 818
TINKER BELL	#3	AMC	117941	673	819 & 820
TINKER BELL	#4	AMC	117942	673	821 & 822
TINKER BELL	#5	AMC	117943	673	823 & 824
TINKER BELL	#6	AMC	117944	673	825 & 826
TINKER BELL	#7	AMC	117945	673	827 & 828
TINKER BELL	#8	AMC	117946	673	829 & 830

Eight (8) Claims all located in section 31, T26N, Range 20W, Gila and Salt River Base and Meridian, Mohave County, Arizona

PHOENIX, ARIZONA
AUG 25 3 02 PM '97
BLM AZ STATE OFFICE
RECEIVED

9745650 BK 2950 PG 250
OFFICIAL RECORDS OF MOHAVE COUNTY, A
JOAN MC CALL, MOHAVE COUNTY RECORDER
08/25/97 09:27A PAGE 1 OF 1
DONALD STEWART
RECORDING FEE 15.00

8

DONALD STEWART
1537 W CHIPPING LN
SPRINGFIELD MO 65810

AFFIDAVIT OF PERFORMANCE OF ANNUAL WORK

State of Arizona
} s.s.
County of Mohave

1. Kent Dobbins
Name
603 W. Kingsley
Address
Springfield, Mo 65807
City State Zip

being duly sworn according to law deposes and says that he is a citizen of the United States more than eighteen years of age and that all of the facts set forth in this affidavit are true and correct according to the best of his knowledge, information and belief.

2. That he is personally acquainted with the sixteen (16) mining claims named GOLD BELL #1 through GOLD BELL #4 and GOLD BELL #13 through GOLD BELL #21 and GOLD BELL #30 through GOLD BELL #32, situate in the Weaver Mining District, Mohave County, Arizona, the locations of which are recorded in the office of the Mohave County Recorder of Mohave County in accordance with the list of claims and geographical location annexed hereto and by reference incorporated herein.

3. That between the dates of September 1, 1996 and August 31, 1997 at least Sixteen hundred dollars and no/100 ($1,600.00) dollars worth of work and improvements were done and performed upon these claims not including location work.

4. The work and improvements were made by and at the expense of KENT DOBBINS, et. al, Lessees, owners of the mine for the purpose of complying with the laws of the United States pertaining to assessments or annual work.

5. KENT DOBBINS, 603 West Kingsley Street, Springfield, Missouri, 65807 was the name of the person employed by the owner who labored to do the work and improvements.

6. The work and improvements made were: Mined several tons of ore and hauled out to be processed. Filled in and washed out areas in the roads and grated and maintained the roads for travel and also maintained fire break areas.

Dated: Aug 25, 1997 Kent Dobbins
Kent Dobbins

Subscribed to and sworn before me, a Notary Public, this 25 day of AUGUST, 1997, by

KENT DOBBINS

My commission expires 1-9-2001

Notary Public

NAME				BOOK	PAGE
GOLD BELL	#1	AMC	117907	674	2 & 3
GOLD BELL	#2	AMC	117908	674	4 & 5
GOLD BELL	#3	AMC	117909	674	6 & 7
GOLD BELL	#4	AMC	117910	674	8 & 9
GOLD BELL	#13	AMC	117919	674	26 & 27
GOLD BELL	#14	AMC	117920	674	28 & 29
GOLD BELL	#15	AMC	117921	674	30 & 31
GOLD BELL	#16	AMC	117922	674	32 & 33
GOLD BELL	#17	AMC	117923	674	34 & 35
GOLD BELL	#18	AMC	117924	674	36 & 37
GOLD BELL	#19	AMC	117925	674	38 & 39
GOLD BELL	#20	AMC	117926	674	40 & 41
GOLD BELL	#21	AMC	117927	674	42 & 43
GOLD BELL	#30	AMC	117936	674	60 & 61
GOLD BELL	#31	AMC	117937	674	62 & 63
GOLD BELL	#32	AMC	117938	674	64 & 65

Sixteen (16) Lode Claims all located in Sections 35, 31, 1 and 6, T25N and T26N, Ranges 20W and 21W, Gila and Salt River Base and Meridian, Mohave County, Arizona.

RECEIVED
AUG 25 3 02 PM '97
PHOENIX, ARIZONA
AZ STATE OFFICE

9745649 BK 2950 PG 249
OFFICIAL RECORDS OF MOHAVE COUNTY, A
JOAN MC CALL, MOHAVE COUNTY RECORDER
08/25/97 09:27A PAGE 1 OF 1
DONALD STEWART
RECORDING FEE 15.00

16

Form 1370-41
(March 1984)

UNITED STATES
DEPARTMENT OF THE INTE[illegible]
BUREAU OF LAND MANAGEMENT

RECEIPT AND ACCOUNTING ADVICE

NO. 2372555 04

TC/AZ 08/25/97

Subject: AFFIDAVITS OF ASSESSMENT WORK - 98 2 57 12 490.00

Applicant:

DONALD STEWART
1837 W CAMINO LANE
SPRINGFIELD MO 65810

Remitter: CK 5146
417-883-1306

Assignor:

LEASE MANAGEMENT DATA ☐NEW ☐UPDATE ☐PAYMENT

ORIGINAL SERIAL NO.	ASG.	TYPE	ST.	CTY.	FUND SYMBOL	ACRES/UNITS	RATE
AMC 107667, ET AL							

AMOUNT	ANV. DATE	EXP. DATE	BILL CYC.	S/C	DISTRICT	NEXT BILL	MISC. DATA	U of M	ACTUAL UNITS

ASSIGNMENT SERIAL NO.	ASG.	TYPE	ST.	CTY.	FUND SYMBOL	ACRES/UNITS	RATE

AMOUNT	ANV. DATE	EXP. DATE	BILL CYC.	S/C	DISTRICT	NEXT BILL	MISC. DATA	U of M	ACTUAL UNITS

APPLY REMITTANCE

ACTION	FUND SYMBOL	CTY.	AMOUNT
FILING FEE			
RENTAL			
UNEARNED			
REFUND			
TOTAL			
AMOUNT DUE			

Remarks:

BY: DATE:

☐ Lease in Escrow?
☐ KGS?
☐ Auto Escalates?
☐ Auto Renew?

Of Interest?
Operating Rights?
Operator
Bond Filed?

FOR MMS USE ONLY

BILLEE NUMBER		FOREST REFUGE
OCS SECTION CODE		

CASE FOLDER COPY

MAINTENANCE FEE PAYMENT

$100.00 MAINTENANCE FEE PAYMENT DUE ON OR BEFORE AUGUST 31, 1997 IN LIEU OF ASSESSMENT WORK FOR THE UPCOMING ASSESSMENT YEAR BEGINNING SEPTEMBER 1 OF THE YEAR NOTED ABOVE.

BUREAU OF LAND MANAGEMENT
ARIZONA STATE OFFICE
3707 NORTH 7TH STREET
PHOENIX, AZ 85014 (0R)
P.O. BOX 16563, PHOENIX, AZ 85011

THE CLAIMS ARE SITUATED IN Mohave COUNTY, ARIZONA.

117939, 107667,
116 255, 117907, 116235
COUNT: 44 $ 4400.00 INT: KC
FOR OFFICIAL USE ONLY

BLM SERIAL NUMBERS		NAMES OF CLAIMS OR SITES	
A MC 117947 thru	117962	Silver Bell	#1 thru #16
A MC 117968 THRU A MC	117970	Silver Bell	#22 thru #24
COUNTY BOOK/DOCKET 673 thru 674	, PAGE(S) OR FEE NO(S)	963 thru 994	
COUNTY BOOK/DOCKET 67	, PAGE(S) OR FEE NO(S)	74 thru 79	
A MC 116255 THRU A MC	116279	Tiger Bell #1 thru #25	
COUNTY BOOK/DOCKET 672 673	, PAGE(S) OR FEE NO(S)	993 thru 1000 1 thru 42	

(OR) IF NOT CONSECUTIVE NUMBERS LIST SEPARATELY BELOW:

BLM SERIAL NUMBERS	NAME OF CLAIMS/SITES	COUNTY BOOK/DOCKET & PAGE OR FEE NUMBER
A MC		
A MC		
A MC		
A MC		
A MC		
A MC		
A MC		
A MC		
A MC		
A MC		

CLAIMANT'S NAME: Kent Dobbins

ADDRESS: 603 W. Kingsley CITY: Springfield STATE: Mo

☐ CHECK HERE IF THIS IS A CHANGE OF ADDRESS

PHONE: (417) 883-1306 ZIP: 65807

SIGNATURE: _____
TO RECORD WITH THE COUNTY, ONE CLAIMANT OR THE AGENT MUST SIGN

LIST ALL ADDITIONAL OWNERS ON REVERSE SIDE OF THIS FORM

TIME STAMP

RECEIVED
BLM STATE OFFICE
PHOENIX, ARIZONA
AUG 25 3 02 PM '97

FOR OFFICIAL USE ONLY

ENTERED INTO COMPUTER: 9-19-97 S ✓
DATE INITIALS VERIFIED

MAINTENANCE FEE PAYMENT

$100.00 MAINTENANCE FEE PAYMENT DUE ON OR BEFORE AUGUST 31, 19 97 IN LIEU OF ASSESSMENT WORK FOR THE UPCOMING ASSESSMENT YEAR BEGINNING SEPTEMBER 1 OF THE YEAR NOTED ABOVE.

BUREAU OF LAND MANAGEMENT
ARIZONA STATE OFFICE
3707 NORTH 7TH STREET
PHOENIX, AZ 85014 (0R)
P.O. BOX 16563, PHOENIX, AZ 85011

THE CLAIMS ARE SITUATED IN Mohave COUNTY, ARIZONA.

COUNT: 26 $ 2600.00 INT: KC
FOR OFFICIAL USE ONLY

BLM SERIAL NUMBERS **NAMES OF CLAIMS OR SITES**

A MC 107667 THRU A MC 107676 Jumpin Jack #1 thru #10

COUNTY BOOK/DOCKET 643-644, PAGE(S) OR FEE NO(S) 955 thru 960 98 thru 111

A MC 117907 THRU A MC 117910 GOLD BELL #1 THRU #4

A MC 117919 THRU A MC 117927 Gold Bell #13 thru #21

117936 117938 GOLD BELL #30 THRU #32

COUNTY BOOK/DOCKET 674, PAGE(S) OR FEE NO(S) 2 thru 9 ~~26 thru 43 and 61 thru 65~~

(OR) IF NOT CONSECUTIVE NUMBERS LIST SEPARATELY BELOW:

BLM SERIAL NUMBERS	NAME OF CLAIMS/SITES	COUNTY BOOK/DOCKET & PAGE OR FEE NUMBER
A MC		
A MC		
A MC		
A MC		
A MC		
A MC		
A MC		
A MC		
A MC		
A MC		

CLAIMANT'S NAME: Kent Dobbins

ADDRESS: 603 W. Kingsley CITY: Springfield, STATE: Mo

☐ CHECK HERE IF THIS IS A CHANGE OF ADDRESS

PHONE: (417) 883-1306 ZIP: 65807

SIGNATURE: _____
TO RECORD WITH THE COUNTY, ONE CLAIMANT OR THE AGENT MUST SIGN

LIST ALL ADDITIONAL OWNERS ON REVERSE SIDE OF THIS FORM

TIME STAMP

RECEIVED
B.L.M. AZ STATE OFFICE
AUG 25 3 02 PM '97
PHOENIX, ARIZONA

FOR OFFICIAL USE ONLY

ENTERED INTO COMPUTER: 9-13-97 DS _____
DATE INITIALS VERIFIED

MAINTENANCE FEE PAYMENT

$100.00 MAINTENANCE FEE PAYMENT DUE ON OR BEFORE AUGUST 31, 19 97 IN LIEU OF ASSESSMENT WORK FOR THE UPCOMING ASSESSMENT YEAR BEGINNING SEPTEMBER 1 OF THE YEAR NOTED ABOVE.

BUREAU OF LAND MANAGEMENT
ARIZONA STATE OFFICE
3707 NORTH 7TH STREET
PHOENIX, AZ 85014 (0R)
P.O. BOX 16563, PHOENIX, AZ 85011

THE CLAIMS ARE SITUATED IN Mohave COUNTY, ARIZONA.

COUNT: 28 $ 2800.00 INT: KC
FOR OFFICIAL USE ONLY

BLM SERIAL NUMBERS **NAMES OF CLAIMS OR SITES**

A MC 116235 THRU A MC 116254 Blue Bell #1 thru #20

COUNTY BOOK/DOCKET 672, PAGE(S) OR FEE NO(S) #953 thru #992

A MC 117939 THRU A MC 117946 Tinker Bell #1 thru #8

COUNTY BOOK/DOCKET 673, PAGE(S) OR FEE NO(S) 815 thru 830

(OR) IF NOT CONSECUTIVE NUMBERS LIST SEPARATELY BELOW:

BLM SERIAL NUMBERS	NAME OF CLAIMS/SITES	COUNTY BOOK/DOCKET & PAGE OR FEE NUMBER
A MC		
A MC		
A MC		
A MC		
A MC		
A MC		
A MC		
A MC		
A MC		
A MC		

CLAIMANT'S NAME: Kent Dobbins

ADDRESS: 603 W.Kingsley CITY: Springfield, STATE: Mo

☐ CHECK HERE IF THIS IS A CHANGE OF ADDRESS

PHONE: (417) 883-1306 ZIP: 65810

SIGNATURE: _____
TO RECORD WITH THE COUNTY, ONE CLAIMANT OR THE AGENT MUST SIGN

LIST ALL ADDITIONAL OWNERS ON REVERSE SIDE OF THIS FORM

FOR OFFICIAL USE ONLY

ENTERED INTO COMPUTER: 9-13-97 S _____
DATE INITIALS VERIFIED

TIME STAMP

RECEIVED
BLM AZ STATE OFFICE
Aug 25 3 02 PM '97
PHOENIX, ARIZONA

Form 1370-41
(March 1984)

UNITED STATES
DEPARTMENT OF THE INTERIOR
BUREAU OF LAND MANAGEMENT

RECEIPT AND ACCOUNTING ADVICE

NO. 2372554 04

TC/AZ 08/25/97

Subject: CLAIM MAINTENANCE FEE 1998 - 98 2 56 13 9,000.00

Applicant:

DONALD STEWART
1637 W CAMINO LANE
SPRINGFIELD MO 65810

Remitter: CK 5146
417-883-1306

Assignor:

LEASE MANAGEMENT DATA ☐NEW ☐UPDATE ☐PAYMENT

ORIGINAL SERIAL NO.	ASG.	TYPE	ST.	CTY.	FUND SYMBOL	ACRES/UNITS	RATE
AMC 107667, ET AL							

AMOUNT	ANV. DATE	EXP. DATE	BILL CYC.	S/C	DISTRICT	NEXT BILL	MISC. DATA	U of M	ACTUAL UNITS

ASSIGNMENT SERIAL NO.	ASG.	TYPE	ST.	CTY.	FUND SYMBOL	ACRES/UNITS	RATE

AMOUNT	ANV. DATE	EXP. DATE	BILL CYC.	S/C	DISTRICT	NEXT BILL	MISC. DATA	U of M	ACTUAL UNITS

APPLY REMITTANCE

ACTION	FUND SYMBOL	CTY.	AMOUNT
FILING FEE			
RENTAL			
UNEARNED			
REFUND			
TOTAL			
AMOUNT DUE			

Remarks:

BY: DATE:

☐ Lease in Escrow?
☐ KGS?
☐ Auto Escalates?
☐ Auto Renew?

Of Interest?
Operating Rights?
Operator
Bond Filed?

FOR MMS USE ONLY

BILLEE NUMBER		FOREST REFUGE
OCS SECTION CODE		

CASE FOLDER COPY

Don Stewart
1837 W. Camino Ln
Springfield, MO 65810

107667
116255
116235
117939
117907
SR

AFFIDAVIT OF PERFORMANCE OF ANNUAL WORK

State of Arizona
} s.s.
County of Mohave

1. KENT DOBBINS
Name
603 W. KINGSLEY
Address
SPRINGFIELD, MISSOURI 65807
City State Zip

being duly sworn according to law deposes and says that he is a citizen of the United States more than eighteen years of age and that all of the facts set forth in this affidavit are true and correct according to the best of his knowledge, information and belief.

2. That he is personally acquainted with the ten (10) mining claims named JUMPIN JACK #1 through JUMPIN JACK #10, situate in the Weaver Mining District, Mohave County, Arizona, the locations of which are recorded in the office of the Mohave County Recorder of Mohave County in accordance with the list of claims and geographical location annexed hereto and by reference incorporated herein.
3. That between the dates of September 1, 1995 and August 31, 1996 at least Twelve hundred Dollars and no/100 ($1,200.00) dollars worth of work and improvements were done and performed upon these claims not including location work.
4. The work and improvements were made by and at the expense of KENT DOBBINS, et. al, Lessees, owners of the mine for the purpose of complying with the laws of the United States pertaining to assessments or annual work.
5. KENT DOBBINS, 603 West Kingsley Street, Springfield, Missouri, 65807 was the name of the person employed by the owner who labored to do the work and improvements.
6. The work and improvements made were: Mined several tons of ore and hauled out to be processed. Filled in and washed out areas in the roads and grated and maintained the roads for travel and also maintained fire break areas

Dated: Aug 22, 1996 /Kent Dobbins/
Kent Dobbins

Subscribed to and sworn before me, a Notary Public, this 22 day of August 1996, by KENT DOBBINS

My commission expires 5/5/99.

/Lauraann Lane/
Notary Public

RECEIVED
B.L.M. AZ STATE OFFICE
AUG 22 12 29 PM '96
PHOENIX, ARIZONA

NAME				BOOK	PAGE
JUMPIN JACK	#1	AMC	107667	643	955 & 956
JUMPIN JACK	#2	AMC	107668	643	957
JUMPIN JACK	#3	AMC	107669	643	958, 959, & 960
JUMPIN JACK	#4	AMC	107670	644	98 & 99
JUMPIN JACK	#5	AMC	107671	644	100 & 101
JUMPIN JACK	#6	AMC	107672	644	102 & 103
JUMPIN JACK	#7	AMC	107673	644	104 & 105
JUMPIN JACK	#8	AMC	107674	644	106 & 107
JUMPIN JACK	#9	AMC	107675	644	108 & 109
JUMPIN JACK	#10	AMC	107676	644	110 & 111

Ten (10) Lode Claims all located
in section 25, 30, 31, and 36, T26N
Ranges 20 and 21W, Gila and Salt River
Base and Meridian, Mohave County, Arizona.

LAUR ANN C... NOTARY PUBLIC ... CO., ARIZ.

ENTERED IN COMPUTER
10-1-96 SR

9646442 BK 2779 PG 954
OFFICIAL RECORDS OF MOHAVE COUNTY, A
JOAN MC CALL, MOHAVE COUNTY RECORDER
08/22/96 08:05A PAGE 1 OF 1
KENT DOBBINS
RECORDING FEE 14.00

H Dobbins
1837 W Kearney Dr.
Springfield MO. 65810

AFFIDAVIT OF PERFORMANCE OF ANNUAL WORK

State of Arizona
} s.s.
County of Mohave

1. KENT DOBBINS
Name
603 W. KINGSLEY
Address
SPRINGFIELD, MISSOURI 65807
City State Zip

being duly sworn according to law deposes and says that he is a citizen of the United States more than eighteen years of age and that all of the facts set forth in this affidavit are true and correct according to the best of his knowledge, information and belief.

2. That he is personally acquainted with the twenty (20) mining claims named BLUE BELL #1 through BLUE BELL #20, situate in the Weaver Mining District, Mohave County, Arizona, the locations of which are recorded in the office of the Mohave County Recorder of Mohave County in accordance with the list of claims and geographical location annexed hereto and by reference incorporated herein.
3. That between the dates of September 1, 1995 and August 31, 1996 at least Two thousand dollars and no/100 ($2,000.00) worth of work and improvements were done and performed upon these claims not including location work.
4. The work and improvements were made by and at the expense of KENT DOBBINS, et. al, Lessees, owners of the mine for the purpose of complying with the laws of the United States pertaining to assessments or annual work.
5. KENT DOBBINS, 603 West Kingsley Street, Springfield, Missouri, 65807 was the name of the person employed by the owner who labored to do the work and improvements.
6. The work and improvements made were: Mined several tons of ore and hauled out to be processed. Filled in and washed out areas in the roads and grated and maintained the roads for travel and also maintained fire break areas.

Dated: Aug 22, 1996

Kent Dobbins
Kent Dobbins

Subscribed to and sworn before me, a Notary Public, this 22 day of Aug, 1996, by Kent Dobbins

My commission expires: 5/5/99

Notary Public

NOTARY PUBLIC MOHAVE CO. AZ

RECEIVED
B.L.M. AZ STATE OFFICE
AUG 22 12 29 PM '96
PHOENIX, ARIZONA

NAME				BOOK	PAGE
BLUE BELL	#1	AMC	116235	672	953 & 954
BLUE BELL	#2	AMC	116236	672	955 & 956
BLUE BELL	#3	AMC	116237	672	957 & 958
BLUE BELL	#4	AMC	116238	672	959 & 960
BLUE BELL	#5	AMC	116239	672	961 & 962
BLUE BELL	#6	AMC	116240	672	963 & 964
BLUE BELL	#7	AMC	116241	672	965 & 966
BLUE BELL	#8	AMC	116242	672	967 & 968
BLUE BELL	#9	AMC	116243	672	969 & 970
BLUE BELL	#10	AMC	116244	672	971 & 972
BLUE BELL	#11	AMC	116245	672	973 & 974
BLUE BELL	#12	AMC	116246	672	975 & 976
BLUE BELL	#13	AMC	116247	672	977 & 978
BLUE BELL	#14	AMC	116248	672	979 & 980
BLUE BELL	#15	AMC	116249	672	981 & 982
BLUE BELL	#16	AMC	116250	672	983 & 984
BLUE BELL	#17	AMC	116251	672	985 & 986
BLUE BELL	#18	AMC	116252	672	987 & 988
BLUE BELL	#19	AMC	116253	672	989 & 990
BLUE BELL	#20	AMC	116254	672	991 & 992

9644643
BK 2779 PG 955
OFFICIAL RECORDS
OF MOHAVE COUNT
JOAN MC CALL, MO
08/22/96
08:07A
PG 1 OF 1
FEE 14.00

Twenty (20) Lode Claims all located
in Sections 19, 30, 31, T26N,
Range 20W, Gila and Salt River Base
and Meridian, Mohave County, Arizona.

If Don Stewart
1837 W. Cameron Dr.
Springfield MO 65810

AFFIDAVIT OF PERFORMANCE OF ANNUAL WORK

State of Arizona
} s.s.
County of Mohave

RECEIVED
BLM, AZ STATE OFFICE
AUG 22 12 30 PM '96
PHOENIX, ARIZONA

1. KENT DOBBINS
Name
603 W. KINGSLEY
Address
SPRINGFIELD, MISSOURI 65807
City State Zip

being duly sworn according to law deposes and says that he is a citizen of the United States more than eighteen years of age and that all of the facts set forth in this affidavit are true and correct according to the best of his knowledge, information and belief.

2. That he is personally acquainted with the twenty-five (25) mining claims named TIGER BELL #1 through TIGER BELL #25, situate in the Weaver Mining District, Mohave County, Arizona, the locations of which are recorded in the office of the Mohave County Recorder of Mohave County in accordance with the list of claims and geographical location annexed hereto and by reference incorporated herein.
3. That between the dates of September 1, 1995 and August 31, 1996 at least Twenty-five hundred dollars and no/100 ($2,500.00) dollars worth of work and improvements were done and performed upon these claims not including location work.
4. The work and improvements were made by and at the expense of KENT DOBBINS, et. al, Lessees, owners of the mine for the purpose of complying with the laws of the United States pertaining to assessments or annual work.
5. KENT DOBBINS, 603 West Kingsley Street, Springfield, Missouri, 65807 was the name of the person employed by the owner who labored to do the work and improvements.
6. The work and improvements made were: Mined several tons of ore and hauled out to be processed. Filled in and washed out areas in the roads and grated and maintained the roads for travel and also maintained fire break areas.

Dated: aug 22, 1996

Kent Dobbins
Kent Dobbins

Subscribed to and sworn before me, a Notary Public, this 22 day of Aug, 1996, by
Kent Dobbins

My commission expires, 7/5/99

Notary Public

NAME			BOOK	PAGE
TIGER BELL #1	AMC	116255	672	993 & 994
TIGER BELL #2	AMC	116256	672	995 & 996
TIGER BELL #3	AMC	116257	672	997 & 998
TIGER BELL #4	AMC	116258	672	999 & 1000
TIGER BELL #5	AMC	116259	673	1 & 2
TIGER BELL #6	AMC	116260	673	3 & 4
TIGER BELL #7	AMC	116261	673	5 & 6
TIGER BELL #8	AMC	116262	673	7 & 8
TIGER BELL #9	AMC	116263	673	9 & 10
TIGER BELL #10	AMC	116264	673	11 & 12
TIGER BELL #11	AMC	116265	673	13 & 14
TIGER BELL #12	AMC	116266	673	15 & 16
TIGER BELL #13	AMC	116267	673	17 & 18
TIGER BELL #14	AMC	116268	673	19 & 20
TIGER BELL #15	AMC	116269	673	21 & 22
TIGER BELL #16	AMC	116270	673	23 & 24
TIGER BELL #17	AMC	116271	673	25 & 26
TIGER BELL #18	AMC	116272	673	27 & 28
TIGER BELL #19	AMC	116273	673	29 & 30
TIGER BELL #20	AMC	116274	673	31 & 32
TIGER BELL #21	AMC	116275	673	33 & 34
TIGER BELL #22	AMC	116276	673	35 & 36
TIGER BELL #23	AMC	116277	673	37 & 38
TIGER BELL #24	AMC	116278	673	39 & 40
TIGER BELL #25	AMC	116279	673	41 & 42

Twenty-five (25) Lode Claims all located in Sections 24 & 25, T26N, Range 21W, Gila and Salt River Base and Meridian, Mohave County, Arizona.

MAIN OFFICE NOTARY PUBLIC MOHAVE CO. ARIZ.

9646447
BK 2779 PG 959
OFFICIAL RECORDS
OF MOHAVE COUNT
JOAN MC CALL, MO
08/22/96
08:10A
PG 1 OF 1
FEE 14.00

Bob

If Don Stewart
1837 W. Camino Dr.
Springfield MO 65810

AFFIDAVIT OF PERFORMANCE OF ANNUAL WORK

State of Arizona
} s.s.
County of Mohave

1. kent dobbins
Name
603 W. Kingsley
Address
Springfield, Missouri 65807
City State Zip

being duly sworn according to law deposes and says that he is a citizen of the United States more than eighteen years of age and that all of the facts set forth in this affidavit are true and correct according to the best of his knowledge, information and belief.

2. That he is personally acquainted with the sixteen (16) mining claims named GOLD BELL #1 through GOLD BELL #4 and GOLD BELL #13 through GOLD BELL #21 and GOLD BELL #30 through GOLD BELL #32, situate in the Weaver Mining District, Mohave County, Arizona, the locations of which are recorded in the office of the Mohave County Recorder of Mohave County in accordance with the list of claims and geographical location annexed hereto and by reference incorporated herein.
3. That between the dates of September 1, 1995 and August 31, 1996 at least Sixteen hundred dollars and no/100 ($1,600.00) dollars worth of work and improvements were done and performed upon these claims not including location work.
4. The work and improvements were made by and at the expense of KENT DOBBINS, et. al, Lessees, owners of the mine for the purpose of complying with the laws of the United States pertaining to assessments or annual work.
5. KENT DOBBINS, 603 West Kingsley Street, Springfield, Missouri, 65807 was the name of the person employed by the owner who labored to do the work and improvements.
6. The work and improvements made were: Mined several tons of ore and hauled out to be processed. Filled in and washed out areas in the roads and grated and maintained the roads for travel and also maintained fire break areas.

Dated: Aug 22 1996 Kent Dobbins
Kent Dobbins

Subscribed to and sworn before me, a Notary Public, this 22 day of Aug, 1996, by
KENT DOBBINS

My commission expires 5/5/99.

Notary Public

RECEIVED
BLM, AZ STATE OFFICE
AUG 22 12 29 PM '96
PHOENIX, ARIZONA

NAME				BOOK	PAGE
GOLD BELL	#1	AMC	117907	674	2 & 3
GOLD BELL	#2	AMC	117908	674	4 & 5
GOLD BELL	#3	AMC	117909	674	6 & 7
GOLD BELL	#4	AMC	117910	674	8 & 9
GOLD BELL	#13	AMC	117919	674	26 & 27
GOLD BELL	#14	AMC	117920	674	28 & 29
GOLD BELL	#15	AMC	117921	674	30 & 31
GOLD BELL	#16	AMC	117922	674	32 & 33
GOLD BELL	#17	AMC	117923	674	34 & 35
GOLD BELL	#18	AMC	117924	674	36 & 37
GOLD BELL	#19	AMC	117925	674	38 & 39
GOLD BELL	#20	AMC	117926	674	40 & 41
GOLD BELL	#21	AMC	117927	674	42 & 43
GOLD BELL	#30	AMC	117936	674	60 & 61
GOLD BELL	#31	AMC	117937	674	62 & 63
GOLD BELL	#32	AMC	117938	674	64 & 65

9644645 BK 2779 PG 957
OFFICIAL RECORDS OF MOHAVE COUNTY,
JOAN MC CALL, MOHAVE COUNTY RECORDE
08/22/96 08:09A PAGE 1 OF 1
KENT DOBBINS
RECORDING FEE 14.00

Sixteen (16) Lode Claims all located in Sections 35, 31, 1 and 6, T25N and T26N, Ranges 20W and 21W, Gila and Salt River Base and Meridian, Mohave County, Arizona.

LA RANN COLE NOTARY PUBLIC MOHAVE CO. ARIZ.

16 Mark

IP Don Stewart
1837 W. Camino Ln.
Springfield MO 65810

AFFIDAVIT OF PERFORMANCE OF ANNUAL WORK

State of Arizona
} ss.
County of Mohave

1. KENT DOBBINS
Name
603 W. KINGSLEY
Address
SPRINGFIELD, MISSOURI 65807
City State Zip

being duly sworn according to law deposes and says that he is a citizen of the United States more than eighteen years of age and that all of the facts set forth in this affidavit are true and correct according to the best of his knowledge, information and belief.

2. That he is personally acquainted with the eight (8) mining claims named TINKER BELL #1 through TINKER BELL #8, situate in the Weaver Mining District, Mohave County, Arizona, the locations of which are recorded in the office of the Mohave County Recorder of Mohave County in accordance with the list of claims and geographical location annexed hereto and by reference incorporated herein.
3. That between the dates of September 1, 1995 and August 31, 1996 at least Eight hundred dollars and no/100 ($800.00) dollars worth of work and improvements were done and performed upon these claims not including location work.
4. The work and improvements were made by and at the expense of KENT DOBBINS, et. al, Lessees, owners of the mine for the purpose of complying with the laws of the United States pertaining to assessments or annual work.
5. KENT DOBBINS, 603 West Kingsley Street, Springfield, Missouri, 65807 was the name of the person employed by the owner who labored to do the work and improvements.
6. The work and improvements made were: Mined several tons of ore and hauled out to be processed. Filled in and washed out areas in the roads and maintained the roads for travel and also maintained fire break areas.

Dated: Aug 22 1996 Kent Dobbins
Kent Dobbins

Subscribed to and sworn before me, a Notary Public, this 22 day of Aug., 1996, by Kent Dobbins

My commission expires 5/5/99.

Notary Public

RECEIVED
U.S.M. AZ STATE OFFICE
AUG 22 12 29 PM '96
PHOENIX, ARIZONA

NAME				BOOK	PAGE
TINKER BELL	#1	AMC	117939	673	815 & 816
TINKER BELL	#2	AMC	117940	673	817 & 818
TINKER BELL	#3	AMC	117941	673	819 & 820
TINKER BELL	#4	AMC	117942	673	821 & 822
TINKER BELL	#5	AMC	117943	673	823 & 824
TINKER BELL	#6	AMC	117944	673	825 & 826
TINKER BELL	#7	AMC	117945	673	827 & 828
TINKER BELL	#8	AMC	117946	673	829 & 830

Eight (8) Claims all located in section 31, T26N, Range 20W, Gila and Salt River Base and Meridian, Mohave County, Arizona

9646444 BK 2779 PG 956
OFFICIAL RECORDS OF MOHAVE COUNTY,
JOAN MC CALL, MOHAVE COUNTY RECORDE
08/22/96 08:08A PAGE 1 OF 1
KENT DOBBINS
RECORDING FEE 14.00

Bat

14 Don Stewart
1837 W. Camelot Ln.
Springfield MO 65810

AFFIDAVIT OF PERFORMANCE OF ANNUAL WORK

State of Arizona
} s.s.
County of Mohave

1. KENT DOBBINS
Name
603 W. KINGSLEY
Address
SPRINGFIELD, MISSOURI 65807
City State Zip

being duly sworn according to law deposes and says that he is a citizen of the United States more than eighteen years of age and that all of the facts set forth in this affidavit are true and correct according to the best of his knowledge, information and belief.

2. That he is personally acquainted with the nineteen (19) mining claims named SILVER BELL #1 through SILVER BELL #16, and SILVER BELL #22 through SILVER BELL #24 situate in the Weaver Mining District, Mohave County, Arizona, the locations of which are recorded in the office of the Mohave County Recorder of Mohave County in accordance with the list of claims and geographical location annexed hereto and by reference incorporated herein.
3. That between the dates of September 1, 1995 and August 31, 1996 at least Twenty-four hundred dollars and no/100 ($2,400.00) dollars worth of work and improvements were done and performed upon these claims not including location work.
4. The work and improvements were made by and at the expense of KENT DOBBINS, et. al, Lessees, owners of the mine for the purpose of complying with the laws of the United States pertaining to assessments or annual work.
5. KENT DOBBINS, 603 West Kingsley Street, Springfield, Missouri, 65807 was the name of the person employed by the owner who labored to do the work and improvements.
6. The work and improvements made were: Mined several tons of ore and hauled out to be processed. Filled in and washed out out areas in the roads and grated and maintained the roads for travel and also maintained fire break areas.

Dated: Aug 22 1996

Kent Dobbins
Kent Dobbins

Subscribed to and sworn before me, a Notary Public, this 22 day of Aug, 1996, by Kent Dobbins

My commission expires: 5/5/99

Notary Public

RECEIVED
BLM AZ STATE OFFICE
AUG 22 12 30 PM '96
PHOENIX, ARIZONA

NAME				BOOK	PAGE
SILVER BELL	#1	AMC	117947	673	963 & 964
SILVER BELL	#2	AMC	117948	673	965 & 966
SILVER BELL	#3	AMC	117949	673	967 & 968
SILVER BELL	#4	AMC	117950	673	969 & 970
SILVER BELL	#5	AMC	117951	673	971 & 972
SILVER BELL	#6	AMC	117952	673	973 & 974
SILVER BELL	#7	AMC	117953	673	975 & 976
SILVER BELL	#8	AMC	117954	673	977 & 978
SILVER BELL	#9	AMC	117955	673	979 & 980
SILVER BELL	#10	AMC	117956	673	981 & 982
SILVER BELL	#11	AMC	117957	673	983 & 984
SILVER BELL	#12	AMC	117958	673	985 & 986
SILVER BELL	#13	AMC	117959	673	987 & 988
SILVER BELL	#14	AMC	117960	673	989 & 990
SILVER BELL	#15	AMC	117961	673	991 & 992
SILVER BELL	#16	AMC	117962	673	993 & 994
SILVER BELL	#22	AMC	117968	674	74 & 75
SILVER BELL	#23	AMC	117969	67	76 & 77
SILVER BELL	#24	AMC	117970	67	78 & 79

Nineteen (19) Lode Claims all located in Sections 23, 24, 25, 26, 35 and 31, T26N, Range 21W, Gila and Salt River Base and Meridian, Mohave County, Arizona.

9646446
BK 2779 PG 958
OFFICIAL RECORDS
OF MOHAVE COUNT
JOAN MC CALL, MO
08/22/96
08:10A
FEE 14.00 OF 1

10 Bok

Form 1340-41
(March 1984)

UNITED STATES
DEPARTMENT OF THE INTERIOR
BUREAU OF LAND MANAGEMENT

RECEIPT AND ACCOUNTING ADVICE

NO. 2263313 04

TC/AZ 08/22/96

Subject: CLAIM MAINT 1997 - 98 & ASSESSMENTS - 98 2 22 13 9,800.00
2 22 12 490.00

Applicant:

DONALD L STEWART
1837 W CAMINO LANE
SPRINGFIELD MO 65810

Remitter: SAME AS CK 4801

Assignor:

LEASE MANAGEMENT DATA ☐NEW ☐UPDATE ☐PAYMENT

ORIGINAL SERIAL NO.	ASG.	TYPE	ST.	CTY.	FUND SYMBOL	ACRES/UNITS	RATE
AMC 107667, ET AL							

AMOUNT	ANV. DATE	EXP. DATE	BILL CYC.	S/C	DISTRICT	NEXT BILL	MISC. DATA	U of M	ACTUAL UNITS

ASSIGNMENT SERIAL NO.	ASG.	TYPE	ST.	CTY.	FUND SYMBOL	ACRES/UNITS	RATE

AMOUNT	ANV. DATE	EXP. DATE	BILL CYC.	S/C	DISTRICT	NEXT BILL	MISC. DATA	U of M	ACTUAL UNITS

APPLY REMITTANCE

ACTION	FUND SYMBOL	CTY.	AMOUNT
FILING FEE			
RENTAL			
UNEARNED			
REFUND			
TOTAL			
AMOUNT DUE			

Remarks:
107667 - 107676
116235 - 116279
117907 - 117910
117920 - 117927
117936 - 117962
117968 - 117970
SR

BY: DATE:

☐ Lease in Escrow?
☐ KGS? Of Interest?
☐ Auto Escalates? Operating Rights?
☐ Auto Renew? Operator
Bond Filed?

FOR MMS USE ONLY

BILLEE NUMBER		FOREST REFUGE
OCS SECTION CODE		

CASE FOLDER COPY

MAINTENANCE FEE PAYMENT

$100.00 MAINTENANCE FEE PAYMENT DUE ON OR BEFORE AUGUST 31, 19 96 IN LIEU OF ASSESSMENT WORK FOR THE UPCOMING ASSESSMENT YEAR BEGINNING SEPTEMBER 1 OF THE YEAR NOTED ABOVE.

BUREAU OF LAND MANAGEMENT
ARIZONA STATE OFFICE
3707 NORTH 7TH STREET
PHOENIX, AZ 85014 (0R)
P.O. BOX 16563, PHOENIX, AZ 85011

AMC 107667; 116255; 117939; 117907 SR

COUNT: 28 $2800.00 INT: Baf

FOR OFFICIAL USE ONLY

THE CLAIMS ARE SITUATED IN MOHAVE COUNTY, ARIZONA.

BLM SERIAL NUMBERS		NAMES OF CLAIMS OR SITES
A MC 116235	THRU A MC 116254	Blue Bell #1 thru #20 ✓

COUNTY BOOK/DOCKET 672, PAGE(S) OR FEE NO(S) #953 thru #992

A MC 117939	THRU A MC 117946	Tinker Bell #1 thru #8 ✓

COUNTY BOOK/DOCKET 673, PAGE(S) OR FEE NO(S) 815 thru 830

(OR) IF NOT CONSECUTIVE NUMBERS LIST SEPARATELY BELOW:

BLM SERIAL NUMBERS	NAME OF CLAIMS/SITES	COUNTY BOOK/DOCKET & PAGE OR FEE NUMBER
A MC		
A MC		
A MC		
A MC		
A MC		
A MC		
A MC		
A MC		
A MC		
A MC		

CLAIMANT'S NAME: KENT DOBBINS

ADDRESS: 603 W. Kingsley CITY: Springfield STATE: Mo.

☐ CHECK HERE IF THIS IS A CHANGE OF ADDRESS

PHONE: (417) 883-1306 ZIP: 65810

SIGNATURE:
TO RECORD WITH THE COUNTY, ONE CLAIMANT OR THE AGENT MUST SIGN

LIST ALL ADDITIONAL OWNERS ON REVERSE SIDE OF THIS FORM

TIME STAMP

RECEIVED
BLM AZ STATE OFFICE
PHOENIX, ARIZONA
Aug 22 12 30 PM '96

FOR OFFICIAL USE ONLY

ENTERED INTO COMPUTER: 9/25/96 (DATE) SR (INITIALS) CRS (VERIFIED)

MAINTENANCE FEE PAYMENT

$100.00 MAINTENANCE FEE PAYMENT DUE ON OR BEFORE AUGUST 31, 19 96
IN LIEU OF ASSESSMENT WORK FOR THE UPCOMING ASSESSMENT YEAR BEGINNING SEPTEMBER 1 OF THE YEAR NOTED ABOVE.

BUREAU OF LAND MANAGEMENT
ARIZONA STATE OFFICE
3707 NORTH 7TH STREET
PHOENIX, AZ 85014 (OR)
P.O. BOX 16563, PHOENIX, AZ 85011

COUNT: 26 $2600.00 INT: Saf.
FOR OFFICIAL USE ONLY

THE CLAIMS ARE SITUATED IN MOHAVE COUNTY, ARIZONA.

BLM SERIAL NUMBERS **NAMES OF CLAIMS OR SITES**

A MC 107667 THRU A MC 107676 Jumpin Jack #1 thru # 10

COUNTY BOOK/DOCKET 643-644, PAGE(S) OR FEE NO(S) 955 thru 960 98 thru 111

A MC ~~117907~~ 117910 ~~117919~~ THRU A MC ~~117927~~ ~~117936~~ 117938 Gold Bell #1 thru #4

COUNTY BOOK/DOCKET 674, PAGE(S) OR FEE NO(S) ~~26 thru 43 and 61 thru~~ 2 thru 9 65

(OR) IF NOT CONSECUTIVE NUMBERS LIST SEPARATELY BELOW:

BLM SERIAL NUMBERS	NAME OF CLAIMS/SITES	COUNTY BOOK/DOCKET & PAGE OR FEE NUMBER
A MC		
A MC		
A MC		
A MC		
A MC		
A MC		
A MC		
A MC		
A MC		
A MC		

CLAIMANT'S NAME: KENT DOBBINS

ADDRESS: 603 W. KINGSLEY CITY: SPRINGFIELD, STATE: Mo

☐ CHECK HERE IF THIS IS A CHANGE OF ADDRESS

PHONE: (417) 883 1306 ZIP: 65807

SIGNATURE: _____
TO RECORD WITH THE COUNTY, ONE CLAIMANT OR THE AGENT MUST SIGN

LIST ALL ADDITIONAL OWNERS ON REVERSE SIDE OF THIS FORM

TIME STAMP

RECEIVED
BLM AZ STATE OFFICE
AUG 22 12 30 PM '96
PHOENIX, ARIZONA

FOR OFFICIAL USE ONLY

ENTERED INTO COMPUTER: 9/25/96 (DATE) Sc (INITIALS) _____ (VERIFIED)

MAINTENANCE FEE PAYMENT

$100.00 MAINTENANCE FEE PAYMENT DUE ON OR BEFORE AUGUST 31, 19 96 IN LIEU OF ASSESSMENT WORK FOR THE UPCOMING ASSESSMENT YEAR BEGINNING SEPTEMBER 1 OF THE YEAR NOTED ABOVE.

BUREAU OF LAND MANAGEMENT
ARIZONA STATE OFFICE
3707 NORTH 7TH STREET
PHOENIX, AZ 85014 (0R)
P.O. BOX 16563, PHOENIX, AZ 85011

COUNT: 44 $4400.00 INT: Buf
FOR OFFICIAL USE ONLY

THE CLAIMS ARE SITUATED IN MOHAVE COUNTY, ARIZONA.

BLM SERIAL NUMBERS		NAMES OF CLAIMS OR SITES
117947 thru 117962		Silver bell #1 thru #16
A MC 117968 THRU A MC 117970		Silver Bell #22 thru #24
COUNTY BOOK/DOCKET 673 thru 674	PAGE(S) OR FEE NO(S)	963 thru 994
COUNTY BOOK/DOCKET 67	PAGE(S) OR FEE NO(S)	74 thru 79
A MC 116255 THRU A MC 116279		Tiger Bell #1 thru #25
COUNTY BOOK/DOCKET 672 673	PAGE(S) OR FEE NO(S)	993 thru 1000 1 thru 42

(OR) IF NOT CONSECUTIVE NUMBERS LIST SEPARATELY BELOW:

BLM SERIAL NUMBERS	NAME OF CLAIMS/SITES	COUNTY BOOK/DOCKET & PAGE OR FEE NUMBER
A MC		
A MC		
A MC		
A MC		
A MC		
A MC		
A MC		
A MC		
A MC		
A MC		

CLAIMANT'S NAME: KENT DOBBINS

ADDRESS: 603 W. Kingsley CITY: Springfield, STATE: Mo.

PHONE: (417) 883-1306 ZIP: 65807

☐ CHECK HERE IF THIS IS A CHANGE OF ADDRESS

SIGNATURE:
TO RECORD WITH THE COUNTY, ONE CLAIMANT OR THE AGENT MUST SIGN

LIST ALL ADDITIONAL OWNERS ON REVERSE SIDE OF THIS FORM

TIME STAMP

RECEIVED
BLM, AZ STATE OFFICE
AUG 22 12 30 PM '96
PHOENIX, ARIZONA

FOR OFFICIAL USE ONLY

ENTERED INTO COMPUTER: 9/25/96 (DATE) SS (INITIALS) _____ (VERIFIED)

Form 1370-41
(March 1984)

UNITED STATES
DEPARTMENT OF THE INTERIOR
BUREAU OF LAND MANAGEMENT

RECEIPT AND ACCOUNTING ADVICE

NO. 2263313 04

TC/AZ 08/22/96

Subject: CLAIM MAINT 1997 - 98 & ASSESSMENTS - 98 2 22 13 9,800.00
Applicant: 2 22 12 490.00

DONALD L STEWART
1837 W CAMINO LANE
SPRINGFIELD MO 65810

Remitter: SAME AS CK 4601

Assignor:

LEASE MANAGEMENT DATA ☐NEW ☐UPDATE ☐PAYMENT

ORIGINAL SERIAL NO.	ASG.	TYPE	ST.	CTY.	FUND SYMBOL	ACRES/UNITS	RATE
MMC 107667, ET AL							

AMOUNT	ANV. DATE	EXP. DATE	BILL CYC.	S/C	DISTRICT	NEXT BILL	MISC. DATA	U of M	ACTUAL UNITS

ASSIGNMENT SERIAL NO.	ASG.	TYPE	ST.	CTY.	FUND SYMBOL	ACRES/UNITS	RATE

AMOUNT	ANV. DATE	EXP. DATE	BILL CYC.	S/C	DISTRICT	NEXT BILL	MISC. DATA	U of M	ACTUAL UNITS

APPLY REMITTANCE

ACTION	FUND SYMBOL	CTY.	AMOUNT
FILING FEE			
RENTAL			
UNEARNED			
REFUND			
TOTAL			
AMOUNT DUE			

Remarks:

107667 - 107676
116235 - 116279
117907 - 117910
117919 - 117927
117936 - 117962
117968 - 117970

SR

BY: DATE:

☐ Lease in Escrow?
☐ KGS?
☐ Auto Escalates?
☐ Auto Renew?

Of Interest?
Operating Rights?
Operator
Bond Filed?

FOR MMS USE ONLY

BILLEE NUMBER		FOREST REFUGE
OCS SECTION CODE		

117907
117939

RECEIVED
B.L.M. AZ STATE OFFICE
Aug 16 4 12 PM '95

AFFIDAVIT OF PERFORMANCE OF ANNUAL WORK

116255
116235
107467
ES

State of Arizona
} s.s.
County of Mohave

1. Kent Dobbins
Name
603 West Kingsley Street
Address
Springfield Missouri 65807
City State Zip

being duly sworn according to law deposes and says that he is a citizen of the United States more than eighteen years of age and that all of the facts set forth in this affidavit are true and correct according to the best of his knowledge, information and belief.

2. That he is personally acquainted with the ten (10) mining claims named JUMPIN JACK #1 through JUMPIN JACK #10, situate in the Weaver Mining District, Mohave County, Arizona, the locations of which are recorded in the office of the Mohave County Recorder of Mohave County in accordance with the list of claims and geographical location annexed hereto and by reference incorporated herein.
3. That between the dates of September 1, 1994 and August 31, 1995 at least Twelve hundred Dollars and no/100 ($1,200.00) dollars worth of work and improvements were done and performed upon these claims not including location work.
4. The work and improvements were made by and at the expense of KENT DOBBINS, et. al, Lessees, owners of the mine for the purpose of complying with the laws of the United States pertaining to assessments or annual work.
5. KENT DOBBINS, 603 West Kingsley Street, Springfield, Missouri, 65807 was the name of the person employed by the owner who labored to do the work and improvements.
6. The work and improvements made were: Graded the roads and filled in areas that were washed out. Removed some ore for milling. Also cut fire lane around mill area as it was on fire.

Dated: aug 16, 1995

Kent Dobbins
Kent Dobbins

Subscribed to and sworn before me, a Notary Public, this 16 day of Aug 1995 by KENT DOBBINS

OFFICIAL SEAL
GAIL EKSTROM
Notary Public - State of Arizona
MOHAVE COUNTY
My Commission Expires Mar. 28, 1998

My commission expires_____.

Gail Ekstrom
Notary Public

NAME				BOOK	PAGE
JUMPIN JACK	#1	AMC	107667	643	955 & 956
JUMPIN JACK	#2	AMC	107668	643	957
JUMPIN JACK	#3	AMC	107669	643	958, 959, & 960
JUMPIN JACK	#4	AMC	107670	644	98 & 99
JUMPIN JACK	#5	AMC	107671	644	100 & 101
JUMPIN JACK	#6	AMC	107672	644	102 & 103
JUMPIN JACK	#7	AMC	107673	644	104 & 105
JUMPIN JACK	#8	AMC	107674	644	106 & 107
JUMPIN JACK	#9	AMC	107675	644	108 & 109
JUMPIN JACK	#10	AMC	107676	644	110 & 111

Ten (10) Lode Claims all located
in section 25, 30, 31, and 36, T26N
Ranges 20 and 21W, Gila and Salt River
Base and Meridian, Mohave County, Arizona.

10 Baf

95042803 BK 2608 PG 642
OFFICIAL RECORDS OF MOHAVE COUNTY, AZ
JOAN MCCALL, MOHAVE COUNTY RECORDER
08/16/95 10:45A PAGE 1 OF 1
KENT DOBBINS
RECORDING FEE 15.00

Computer would not accept 480.
E. Stob
1-24-96
(113 entered)

95042804 BK 2608 PG 645
OFFICIAL RECORDS OF MOHAVE COUNTY, AZ
JOAN MCCALL, MOHAVE COUNTY RECORDER
08/16/95 10:46A PAGE 1 OF 1
KENT DOBBINS
RECORDING FEE 15.00

AFFIDAVIT OF PERFORMANCE OF ANNUAL WORK

State of Arizona
} s.s.
County of Mohave

1. Kent Dobbins
Name
603 West Kingsley Street
Address
Springfield Missouri 65807
City State Zip

being duly sworn according to law deposes and says that he is a citizen of the United States more than eighteen years of age and that all of the facts set forth in this affidavit are true and correct according to the best of his knowledge, information and belief.

2. That he is personally acquainted with the twenty (20) mining claims named BLUE BELL #1 through BLUE BELL #20, situate in the Weaver Mining District, Mohave County, Arizona, the locations of which are recorded in the office of the Mohave County Recorder of Mohave County in accordance with the list of claims and geographical location annexed hereto and by reference incorporated herein.
3. That between the dates of September 1, 1994 and August 31, 1995 at least Two thousand dollars and no/100 ($2,000.00) worth of work and improvements were done and performed upon these claims not including location work.
4. The work and improvements were made by and at the expense of KENT DOBBINS, et. al, Lessees, owners of the mine for the purpose of complying with the laws of the United States pertaining to assessments or annual work.
5. KENT DOBBINS, 603 West Kingsley Street, Springfield, Missouri, 65807 was the name of the person employed by the owner who labored to do the work and improvements.
6. The work and improvements made were: Graded the roads and filled in areas that were washed out. Removed some ore for milling.

Dated: Aug 16 1995

Kent Dobbins
Kent Dobbins

Subscribed to and sworn before me, a Notary Public, this 16 day of Aug, 1995, by KENT DOBBINS

OFFICIAL SEAL
GAIL EKSTROM
Notary Public - State of Arizona
MOHAVE COUNTY
My Commission Expires Mar. 28, 1998

My commission expires:

Notary Public

NAME				BOOK	PAGE
BLUE BELL	#1	AMC	116235	672	953 & 954
BLUE BELL	#2	AMC	116236	672	955 & 956
BLUE BELL	#3	AMC	116237	672	957 & 958
BLUE BELL	#4	AMC	116238	672	959 & 960
BLUE BELL	#5	AMC	116239	672	961 & 962
BLUE BELL	#6	AMC	116240	672	963 & 964
BLUE BELL	#7	AMC	116241	672	965 & 966
BLUE BELL	#8	AMC	116242	672	967 & 968
BLUE BELL	#9	AMC	116243	672	969 & 970
BLUE BELL	#10	AMC	116244	672	971 & 972
BLUE BELL	#11	AMC	116245	672	973 & 974
BLUE BELL	#12	AMC	116246	672	975 & 976
BLUE BELL	#13	AMC	116247	672	977 & 978
BLUE BELL	#14	AMC	116248	672	979 & 980
BLUE BELL	#15	AMC	116249	672	981 & 982
BLUE BELL	#16	AMC	116250	672	983 & 984
BLUE BELL	#17	AMC	116251	672	985 & 986
BLUE BELL	#18	AMC	116252	672	987 & 988
BLUE BELL	#19	AMC	116253	672	989 & 990
BLUE BELL	#20	AMC	116254	672	991 & 992

Twenty (20) Lode Claims all located
in Sections 19, 30, 31, T26N,
Range 20W, Gila and Salt River Base
and Meridian, Mohave County, Arizona.

20 of

RECEIVED
B.L.M. AZ STATE OFFICE
AUG 16 4 10 PM '95

AFFIDAVIT OF PERFORMANCE OF ANNUAL WORK

State of Arizona

} s.s.

County of Mohave

1. Kent Dobbins
Name

603 West Kingsley Street
Address

Springfield | Missouri | 65807
City | State | Zip

being duly sworn according to law deposes and says that he is a citizen of the United States more than eighteen years of age and that all of the facts set forth in this affidavit are true and correct according to the best of his knowledge, information and belief.

2. That he is personally acquainted with the twenty-five (25) mining claims named TIGER BELL #1 through TIGER BELL #25, situate in the Weaver Mining District, Mohave County, Arizona, the locations of which are recorded in the office of the Mohave County Recorder of Mohave County in accordance with the list of claims and geographical location annexed hereto and by reference incorporated herein.

3. That between the dates of September 1, 1994 and August 31, 1995 at least Twenty-five hundred dollars and no/100 ($2,500.00) dollars worth of work and improvements were done and performed upon these claims not including location work.

4. The work and improvements were made by and at the expense of KENT DOBBINS, et. al, Lessees, owners of the mine for the purpose of complying with the laws of the United States pertaining to assessments or annual work.

5. KENT DOBBINS, 603 West Kingsley Street, Springfield, Missouri, 65807 was the name of the person employed by the owner who labored to do the work and improvements.

6. The work and improvements made were: Graded the roads and filled in areas that were washed out. Removed some ore for milling.

Dated: Aug 16, 1995

Kent Dobbins
Kent Dobbins

Subscribed to and sworn before me, a Notary Public, this 16 day of Aug, 1995, by

KENT DOBBINS

OFFICIAL SEAL
GAIL EKSTROM
Notary Public - State of Arizona
MOHAVE COUNTY
My Commission Expires Mar. 28, 1998

My commission expires: Gail Ekstrom
Notary Public

NAME			BOOK	PAGE
TIGER BELL #1	AMC	116255	672	993 & 994
TIGER BELL #2	AMC	116256	672	995 & 996
TIGER BELL #3	AMC	116257	672	997 & 998
TIGER BELL #4	AMC	116258	672	999 & 1000
TIGER BELL #5	AMC	116259	673	1 & 2
TIGER BELL #6	AMC	116260	673	3 & 4
TIGER BELL #7	AMC	116261	673	5 & 6
TIGER BELL #8	AMC	116262	673	7 & 8
TIGER BELL #9	AMC	116263	673	9 & 10
TIGER BELL #10	AMC	116264	673	11 & 12
TIGER BELL #11	AMC	116265	673	13 & 14
TIGER BELL #12	AMC	116266	673	15 & 16
TIGER BELL #13	AMC	116267	673	17 & 18
TIGER BELL #14	AMC	116268	673	19 & 20
TIGER BELL #15	AMC	116269	673	21 & 22
TIGER BELL #16	AMC	116270	673	23 & 24
TIGER BELL #17	AMC	116271	673	25 & 26
TIGER BELL #18	AMC	116272	673	27 & 28
TIGER BELL #19	AMC	116273	673	29 & 30
TIGER BELL #20	AMC	116274	673	31 & 32
TIGER BELL #21	AMC	116275	673	33 & 34
TIGER BELL #22	AMC	116276	673	35 & 36
TIGER BELL #23	AMC	116277	673	37 & 38
TIGER BELL #24	AMC	116278	673	39 & 40
TIGER BELL #25	AMC	116279	673	41 & 42

Twenty-five (25) Lode Claims all located in Sections 24 & 25, T26N, Range 21W, Gila and Salt River Base and Meridian, Mohave County, Arizona.

RECEIVED
B.L.M. AZ STATE OFFICE
AUG 16 4 10 PM '95

25 Bat

95042804 BK 2608 PG 643
OFFICIAL RECORDS OF MOHAVE COUNTY, AZ
JOAN MCCALL, MOHAVE COUNTY RECORDER
08/16/95 10:45A PAGE 1 OF 1
KENT DOBBINS
RECORDING FEE 15.00

AFFIDAVIT OF PERFORMANCE OF ANNUAL WORK

State of Arizona

} s.s.

County of Mohave

1. Kent Dobbins
Name
603 West Kingsley Street
Address
Springfield (City) Missouri (State) 65807 (Zip)

being duly sworn according to law deposes and says that he is a citizen of the United States more than eighteen years of age and that all of the facts set forth in this affidavit are true and correct according to the best of his knowledge, information and belief.

2. That he is personally acquainted with the sixteen (16) mining claims named GOLD BELL #1 through GOLD BELL #4 and GOLD BELL #13 through GOLD BELL #21 and GOLD BELL #30 through GOLD BELL #32, situate in the Weaver Mining District, Mohave County, Arizona, the locations of which are recorded in the office of the Mohave County Recorder of Mohave County in accordance with the list of claims and geographical location annexed hereto and by reference incorporated herein.

3. That between the dates of September 1, 1994 and August 31, 1995 at least Sixteen hundred dollars and no/100 ($1,600.00) dollars worth of work and improvements were done and performed upon these claims not including location work.

4. The work and improvements were made by and at the expense of KENT DOBBINS, et. al, Lessees, owners of the mine for the purpose of complying with the laws of the United States pertaining to assessments or annual work.

5. KENT DOBBINS, 603 West Kingsley Street, Springfield, Missouri, 65807 was the name of the person employed by the owner who labored to do the work and improvements.

6. The work and improvements made were: Graded the roads and filled in areas that were washed out. Removed some ore for milling.

Dated: Aug 16, 1995

Kent Dobbins
Kent Dobbins

Subscribed to and sworn before me, a Notary Public, this 16 day of Aug, 1995, by KENT DOBBINS

OFFICIAL SEAL
GAIL EKSTROM
Notary Public - State of Arizona
MOHAVE COUNTY
My Commission Expires Mar. 26, 1998

My commission expires_____.

Dail Ekstrom
Notary Public

NAME				BOOK	PAGE
GOLD BELL	#1	AMC	117907	674	2 & 3
GOLD BELL	#2	AMC	117908	674	4 & 5
GOLD BELL	#3	AMC	117909	674	6 & 7
GOLD BELL	#4	AMC	117910	674	8 & 9
GOLD BELL	#13	AMC	117919	674	26 & 27
GOLD BELL	#14	AMC	117920	674	28 & 29
GOLD BELL	#15	AMC	117921	674	30 & 31
GOLD BELL	#16	AMC	117922	674	32 & 33
GOLD BELL	#17	AMC	117923	674	34 & 35
GOLD BELL	#18	AMC	117924	674	36 & 37
GOLD BELL	#19	AMC	117925	674	38 & 39
GOLD BELL	#20	AMC	117926	674	40 & 41
GOLD BELL	#21	AMC	117927	674	42 & 43
GOLD BELL	#30	AMC	117936	674	60 & 61
GOLD BELL	#31	AMC	117937	674	62 & 63
GOLD BELL	#32	AMC	117938	674	64 & 65

RECEIVED
B.L.M. AZ STATE OFFICE
Aug 16 4 12 PM '95

16

Sixteen (16) Lode Claims all located in Sections 35, 31, 1 and 6, T25N and T26N, Ranges 20W and 21W, Gila and Salt River Base and Meridian, Mohave County, Arizona.

95042802 BK 2608 PG 641
OFFICIAL RECORDS OF MOHAVE COUNTY, AZ
JOAN MCCALL, MOHAVE COUNTY RECORDER
03/16/95 10:44A PAGE 1 OF 1
KENT DOBBINS
RECORDING FEE 15.00

AFFIDAVIT OF PERFORMANCE OF ANNUAL WORK

State of Arizona

} s.s.

County of Mohave

1. Kent Dobbins
Name

603 West Kingsley Street
Address

Springfield Missouri 65807
City State Zip

being duly sworn according to law deposes and says that he is a citizen of the United States more than eighteen years of age and that all of the facts set forth in this affidavit are true and correct according to the best of his knowledge, information and belief.

2. That he is personally acquainted with the eight (8) mining claims named TINKER BELL #1 through TINKER BELL #8, situate in the Weaver Mining District, Mohave County, Arizona, the locations of which are recorded in the office of the Mohave County Recorder of Mohave County in accordance with the list of claims and geographical location annexed hereto and by reference incorporated herein.

3. That between the dates of September 1, 1994 and August 31, 1995 at least Eight hundred dollars and no/100 ($800.00) dollars worth of work and improvements were done and performed upon these claims not including location work.

4. The work and improvements were made by and at the expense of KENT DOBBINS, et. al, Lessees, owners of the mine for the purpose of complying with the laws of the United States pertaining to assessments or annual work.

5. KENT DOBBINS, 603 West Kingsley Street, Springfield, Missouri, 65807 was the name of the person employed by the owner who labored to do the work and improvements.

6. The work and improvements made were: Graded the roads and filled in areas that were washed out. Removed some ore for milling.

Dated: Aug 16, 1995

Kent Dobbins
Kent Dobbins

Subscribed to and sworn before me, a Notary Public, this 16 day of Aug, 1995, by KENT DOBBINS

My commission expires_____.

OFFICIAL SEAL
GAIL EKSTROM
Notary Public - State of Arizona
MOHAVE COUNTY
My Commission Expires Mar. 26, 1998

Gail Ekstrom
Notary Public

NAME				BOOK	PAGE
TINKER BELL	#1	AMC	117939	673	815 & 816
TINKER BELL	#2	AMC	117940	673	817 & 818
TINKER BELL	#3	AMC	117941	673	819 & 820
TINKER BELL	#4	AMC	117942	673	821 & 822
TINKER BELL	#5	AMC	117943	673	823 & 824
TINKER BELL	#6	AMC	117944	673	825 & 826
TINKER BELL	#7	AMC	117945	673	827 & 828
TINKER BELL	#8	AMC	117946	673	829 & 830

Eight (8) Claims all located in section 31, T26N, Range 20W, Gila and Salt River Base and Meridian, Mohave County, Arizona

RECEIVED
B.L.M. AZ STATE OFFICE
AUG 16 1 10 PM '95

8 Baf

95042801 BK 2608 PG 640
OFFICIAL RECORDS OF MOHAVE COUNTY, AZ
JOAN MCCALL, MOHAVE COUNTY RECORDER
08/16/95 10:44A PAGE 1 OF 1
KENT DOBBINS
RECORDING FEE 15.00

95042805 BK 2608 PG 644
OFFICIAL RECORDS OF MOHAVE COUNTY, AZ
JOAN MCCALL, MOHAVE COUNTY RECORDER
08/16/95 10:46A PAGE 1 OF 1
KENT DOBBINS
RECORDING FEE 15.00

AFFIDAVIT OF PERFORMANCE OF ANNUAL WORK

State of Arizona
} s.s.
County of Mohave

1. KENT DOBBINS
Name
603 West Kingsley Street
Address
Springfield (City) Missouri (State) 65807 (Zip)

being duly sworn according to law deposes and says that he is a citizen of the United States more than eighteen years of age and that all of the facts set forth in this affidavit are true and correct according to the best of his knowledge, information and belief.

2. That he is personally acquainted with the nineteen (19) mining claims named SILVER BELL #1 through SILVER BELL #16, and SILVER BELL #22 through SILVER BELL #24 situate in the Weaver Mining District, Mohave County, Arizona, the locations of which are recorded in the office of the Mohave County Recorder of Mohave County in accordance with the list of claims and geographical location annexed hereto and by reference incorporated herein.

3. That between the dates of September 1, 1994 and August 31, 1995 at least Twenty-four hundred dollars and no/100 ($2,400.00) dollars worth of work and improvements were done and performed upon these claims not including location work.

4. The work and improvements were made by and at the expense of KENT DOBBINS, et. al, Lessees, owners of the mine for the purpose of complying with the laws of the United States pertaining to assessments or annual work.

5. KENT DOBBINS, 603 West Kingsley Street, Springfield, Missouri, 65807 was the name of the person employed by the owner who labored to do the work and improvements.

6. The work and improvements made were: Graded the roads and filled in areas that were washed out. Removed some ore for milling.

Dated: Aug 16, 1995 Kent Dobbins
Kent Dobbins

Subscribed to and sworn before me, a Notary Public, this 16 day of Aug, 1995, by KENT DOBBINS

My commission expires OFFICIAL SEAL GAIL EKSTROM Notary Public - State of Arizona MOHAVE COUNTY My Commission Expires Mar. 29, 1998
Notary Public

NAME				BOOK	PAGE
SILVER BELL	#1	AMC	117947	673	963 & 964
SILVER BELL	#2	AMC	117948	673	965 & 966
SILVER BELL	#3	AMC	117949	673	967 & 968
SILVER BELL	#4	AMC	117950	673	969 & 970
SILVER BELL	#5	AMC	117951	673	971 & 972
SILVER BELL	#6	AMC	117952	673	973 & 974
SILVER BELL	#7	AMC	117953	673	975 & 976
SILVER BELL	#8	AMC	117954	673	977 & 978
SILVER BELL	#9	AMC	117955	673	979 & 980
SILVER BELL	#10	AMC	117956	673	981 & 982
SILVER BELL	#11	AMC	117957	673	983 & 984
SILVER BELL	#12	AMC	117958	673	985 & 986
SILVER BELL	#13	AMC	117959	673	987 & 988
SILVER BELL	#14	AMC	117960	673	989 & 990
SILVER BELL	#15	AMC	117961	673	991 & 992
SILVER BELL	#16	AMC	117962	673	993 & 994
SILVER BELL	#22	AMC	117968	674	74 & 75
SILVER BELL	#23	AMC	117969	67	76 & 77
SILVER BELL	#24	AMC	117970	67	78 & 79

Nineteen (19) Lode Claims all located
in Sections 23, 24, 25, 26, 35 and 31,
T26N, Range 21W, Gila and Salt
River Base and Meridian, Mohave County, Arizona.

RECEIVED
B.L.M. AZ STATE OFFICE
Aug 16 4 10 PM '95

19 Bof

Form 1370–41
(March 1984)

UNITED STATES
DEPARTMENT OF THE INTERIOR
BUREAU OF LAND MANAGEMENT

RECEIPT AND ACCOUNTING ADVICE

NO. 2147603

Subject:

Applicant:

Remitter:

Assignor:

LEASE MANAGEMENT DATA	☐NEW	☐UPDATE	☐PAYMENT

ORIGINAL SERIAL NO.	ASG.	TYPE	ST.	CTY.	FUND SYMBOL	ACRES/UNITS	RATE

AMOUNT	ANV. DATE	EXP. DATE	BILL CYC.	S/C	DISTRICT	NEXT BILL	MISC. DATA	U of M	ACTUAL UNITS

ASSIGNMENT SERIAL NO.	ASG.	TYPE	ST.	CTY.	FUND SYMBOL	ACRES/UNITS	RATE

AMOUNT	ANV. DATE	EXP. DATE	BILL CYC.	S/C	DISTRICT	NEXT BILL	MISC. DATA	U of M	ACTUAL UNITS

APPLY REMITTANCE

ACTION	FUND SYMBOL	CTY.	AMOUNT
FILING FEE			
RENTAL			
UNEARNED			
REFUND			
TOTAL			
AMOUNT DUE			

Remarks:

AMC 107667 - 107676 10
116235 - 116279 45
117907 - 117910 4
117919 - 117927 9
117936 - 117962 27
117968 - 117970 SR 3
98

BY: DATE:

☐ Lease in Escrow?
☐ KGS? Of Interest?
☐ Auto Escalates? Operating Rights?
☐ Auto Renew? Operator
Bond Filed?

FOR MMS USE ONLY

BILLEE NUMBER		FOREST REFUGE
OCS SECTION CODE		

MAINTENANCE FEE PAYMENT

$100.00 MAINTENANCE FEE PAYMENT DUE ON OR BEFORE AUGUST 31, 19 95 IN LIEU OF ASSESSMENT WORK FOR THE UPCOMING ASSESSMENT YEAR BEGINNING SEPTEMBER 1 OF THE YEAR NOTED ABOVE.

BUREAU OF LAND MANAGEMENT
ARIZONA STATE OFFICE
3707 NORTH 7TH STREET
PHOENIX, AZ 85014 (0R)
P.O. BOX 16563, PHOENIX, AZ 85011

~~117907~~
~~117940~~
116255

116235, 117940 XXN
117907, 107667
COUNT: 28 $ 2800.00 INT: BG
FOR OFFICIAL USE ONLY

THE CLAIMS ARE SITUATED IN MOHAVE COUNTY, ARIZONA.

BLM SERIAL NUMBERS	NAMES OF CLAIMS OR SITES
A MC 116235 THRU A MC 116254	Blue Bell #1 Thru # 20
COUNTY BOOK/DOCKET 672, PAGE(S) OR FEE NO(S) #953 Thru # 972	
A MC 117737 THRU A MC 117746	Tinker Bell #1 Thru #8
COUNTY BOOK/DOCKET 673, PAGE(S) OR FEE NO(S) 815 Thru 830	

(OR) IF NOT CONSECUTIVE NUMBERS LIST SEPARATELY BELOW:

BLM SERIAL NUMBERS	NAME OF CLAIMS/SITES	COUNTY BOOK/DOCKET & PAGE OR FEE NUMBER
A MC		
A MC		
A MC		
A MC		
A MC		
A MC		
A MC		
A MC		
A MC		
A MC		

CLAIMANT'S NAME: KENT DOBBINS

ADDRESS: 603 W. KINGSLEY CITY: SPRINGFIELD STATE: MO

☐ CHECK HERE IF THIS IS A CHANGE OF ADDRESS

PHONE: (417) 883-7306 ZIP: 65810

SIGNATURE: Kent A Dobbins
TO RECORD WITH THE COUNTY, ONE CLAIMANT OR THE AGENT MUST SIGN

LIST ALL ADDITIONAL OWNERS ON REVERSE SIDE OF THIS FORM

TIME STAMP

RECEIVED
BLM AZ STATE OFFICE
AUG 16 4 16 PM '95
PHOENIX, ARIZONA

FOR OFFICIAL USE ONLY

ENTERED INTO COMPUTER: 8/24/95 (DATE) MH (INITIALS) ✓ (VERIFIED)

MAINTENANCE FEE PAYMENT

$100.00 MAINTENANCE FEE PAYMENT DUE ON OR BEFORE AUGUST 31, 19 95 IN LIEU OF ASSESSMENT WORK FOR THE UPCOMING ASSESSMENT YEAR BEGINNING SEPTEMBER 1 OF THE YEAR NOTED ABOVE.

BUREAU OF LAND MANAGEMENT
ARIZONA STATE OFFICE
3707 NORTH 7TH STREET
PHOENIX, AZ 85014 (0R)
P.O. BOX 16563, PHOENIX, AZ 85011

THE CLAIMS ARE SITUATED IN MOHAVE COUNTY, ARIZONA.

COUNT: 26 $ 2600.00 INT: Baf
FOR OFFICIAL USE ONLY

BLM SERIAL NUMBERS — NAMES OF CLAIMS OR SITES

A MC 107667 THRU A MC 107676 Jumpin Jack #1 Thru #10

COUNTY BOOK/DOCKET 643-644, PAGE(S) OR FEE NO(S) 955 Thru 960 - 98 Thru 111

A MC 117207 / 117214 THRU A MC 117910 / 117923 Gold Bell #1 Thru #11

COUNTY BOOK/DOCKET 674, PAGE(S) OR FEE NO(S) 26 Thru 43 and 61 Thru 65 2 Thru 9

(OR) IF NOT CONSECUTIVE NUMBERS LIST SEPARATELY BELOW:

BLM SERIAL NUMBERS	NAME OF CLAIMS/SITES	COUNTY BOOK/DOCKET & PAGE OR FEE NUMBER
A MC		
A MC		
A MC		
A MC		
A MC		
A MC		
A MC		
A MC		
A MC		
A MC		

CLAIMANT'S NAME: Kent Dobbins

ADDRESS: 603 W. Kingsley CITY: Springfield STATE: MO

☐ CHECK HERE IF THIS IS A CHANGE OF ADDRESS

PHONE: (417) 883-1306 ZIP: 65807

SIGNATURE: Kent Dobbins
TO RECORD WITH THE COUNTY, ONE CLAIMANT OR THE AGENT MUST SIGN

LIST ALL ADDITIONAL OWNERS ON REVERSE SIDE OF THIS FORM

TIME STAMP

RECEIVED
B.L.M. AZ STATE OFFICE
PHOENIX, ARIZONA
AUG 16 4 16 PM '95

FOR OFFICIAL USE ONLY

ENTERED INTO COMPUTER: 08/24/95 (DATE) DM (INITIALS) (VERIFIED)

MAINTENANCE FEE PAYMENT

$100.00 MAINTENANCE FEE PAYMENT DUE ON OR BEFORE AUGUST 31, 19 95 IN LIEU OF ASSESSMENT WORK FOR THE UPCOMING ASSESSMENT YEAR BEGINNING SEPTEMBER 1 OF THE YEAR NOTED ABOVE.

BUREAU OF LAND MANAGEMENT
ARIZONA STATE OFFICE
3707 NORTH 7TH STREET
PHOENIX, AZ 85014 (OR)
P.O. BOX 16563, PHOENIX, AZ 85011

THE CLAIMS ARE SITUATED IN Mohave COUNTY, ARIZONA.

COUNT: 44 $4400.00 INT: Bal
FOR OFFICIAL USE ONLY

BLM SERIAL NUMBERS A MC 117947 THRU A MC 117965 Thru 117962 THRU A MC 117970

NAMES OF CLAIMS OR SITES Silver Bell # 1 Thru 16 # 32 Thru 34

COUNTY BOOK/DOCKET _____, PAGE(S) OR FEE NO(S) _____

A MC 116255 THRU A MC 116277

NAMES OF CLAIMS OR SITES Tiger Bell # 1 Thru # 25 #993 Thru # 1000

COUNTY BOOK/DOCKET 672 673, PAGE(S) OR FEE NO(S) # 1 Thru # 42

(OR) IF NOT CONSECUTIVE NUMBERS LIST SEPARATELY BELOW:

BLM SERIAL NUMBERS	NAME OF CLAIMS/SITES	COUNTY BOOK/DOCKET & PAGE OR FEE NUMBER
A MC _____	_____	_____
A MC _____	_____	_____
A MC _____	_____	_____
A MC _____	_____	_____
A MC _____	_____	_____
A MC _____	_____	_____
A MC _____	_____	_____
A MC _____	_____	_____
A MC _____	_____	_____
A MC _____	_____	_____

CLAIMANT'S NAME: Kent Dobbins (Kent Dobbins)

ADDRESS: 603 W. Kingsley CITY: Springfield STATE: MO

☐ CHECK HERE IF THIS IS A CHANGE OF ADDRESS

PHONE: (417) 883-3016 ZIP: 65807

SIGNATURE: _____
TO RECORD WITH THE COUNTY, ONE CLAIMANT OR THE AGENT MUST SIGN

LIST ALL ADDITIONAL OWNERS ON REVERSE SIDE OF THIS FORM

TIME STAMP

RECEIVED
B.L.M. AZ STATE OFFICE
AUG 10 4 16 PM '95
PHOENIX, ARIZONA

FOR OFFICIAL USE ONLY

ENTERED INTO COMPUTER: 8/24/95 (DATE) MH (INITIALS) _____ (VERIFIED)

Form 1370–41
(March 1984)

UNITED STATES
DEPARTMENT OF THE INTERIOR
BUREAU OF LAND MANAGEMENT

RECEIPT AND ACCOUNTING ADVICE

NO. 2147603 01

WG/AZ 08/16/95

Subject:	CLAIM MAINTENANCE FEE 1996 (98)	2	44	13	9,800.00
Applicant:	AFFIDAVITS OF ASSESSMENT WORK (98)	2	44	12	490.00

KENT DOBBINS
603 WEST KINGSLEY STREET
SPRINGFIELD MISSOURI 65807

SAME CK. # 4398
Remitter: 883-1306

Assignor:

LEASE MANAGEMENT DATA ☐NEW ☐UPDATE ☐PAYMENT

ORIGINAL SERIAL NO.	ASG.	TYPE	ST.	CTY.	FUND SYMBOL	ACRES/UNITS	RATE
AMC 107667, ET AL							

AMOUNT	ANV. DATE	EXP. DATE	BILL CYC.	S/C	DISTRICT	NEXT BILL	MISC. DATA	U of M	ACTUAL UNITS

ASSIGNMENT SERIAL NO.	ASG.	TYPE	ST.	CTY.	FUND SYMBOL	ACRES/UNITS	RATE

AMOUNT	ANV. DATE	EXP. DATE	BILL CYC.	S/C	DISTRICT	NEXT BILL	MISC. DATA	U of M	ACTUAL UNITS

APPLY REMITTANCE

ACTION	FUND SYMBOL	CTY.	AMOUNT
FILING FEE			
RENTAL			
UNEARNED			
REFUND			
TOTAL			
AMOUNT DUE			

Remarks:

116235- 116254
117939- 117946
107667- 107676
117907- 117910
117919- 117927
117936- 117938
117947- 117962
117968- 117970
116255-116279

BY: DATE:

☐ Lease in Escrow?
☐ KGS?
☐ Auto Escalates?
☐ Auto Renew?

Of Interest?
Operating Rights?
Operator
Bond Filed?

FOR MMS USE ONLY

BILLEE NUMBER		FOREST REFUGE
OCS SECTION CODE		

UNEARNED FILE COPY

(98)
$490.00

AFFIDAVIT OF PERFORMANCE OF ANNUAL WORK

State of Arizona)
) ss.
County of Mohave

1. KENT DOBBINS
Name

Won't update
1995 Rental paid
one

603 West Kingsley Street
Address

Springfield — City | Missouri — State | 65807 — Zip

being duly sworn according to law deposes and says that he is a citizen of the United States more than eighteen years of age and that all of the facts set forth in this affidavit are true and correct according to the best of his knowledge, information and belief.

2. That he is personally acquainted with the ten (10) mining claims named JUMPIN JACK #1 through JUMPIN JACK #10, situate in the Weaver Mining District, Mohave County, Arizona, the locations of which are recorded in the office of the Mohave County Recorder of Mohave County in accordance with the list of claims and geographical location annexed hereto and by reference incorporated herein.

117939
107667
116235
116255
117907

3. That between the dates of September 1, 1993 and August 31, 1994 at least Twelve Hundred Dollars and no/100 ($1,200.00) dollars worth of work and improvements were done and performed upon these claims not including location work.

4. The work and improvements were made by and at the expense of KENT DOBBINS, KD & O Mining Company, Inc., et. al., Lessees, owners of the mine for the purpose of complying with the laws of the United States pertaining to assessments or annual work.

5. KENT DOBBINS, 603 West Kingsley Street, Springfield, Missouri, 65807 was the name of the person employed by the owner who labored to do the work and improvements.

6. The work and improvements made were: Graded the roads and filled in areas that were washed out. Removed some ore for milling. Also cut fire lane around mill area as it was on fire.

DATED: Aug 29, 1994 Kent Dobbins
Kent Dobbins

Subscribed to and sworn before me, a Notary Public, this 29 day of August, 1994, by Kent Dobbins.

My commission expires: 5/5/95

Notary Public

NOTARY PUBLIC MOHAVE CO., ARIZ.

NAME	BOOK	PAGE
JUMPIN JACK #1 AMC 107667	643	955 & 956
JUMPIN JACK #2 AMC 107668	643	957
JUMPIN JACK #3 AMC 107669	643	958, 959, & 960
JUMPIN JACK #4 AMC 107670	644	98 & 99
JUMPIN JACK #5 AMC 107671	644	100 & 101
JUMPIN JACK #6 AMC 107672	644	102 & 103
JUMPIN JACK #7 AMC 107673	644	104 & 105
JUMPIN JACK #8 AMC 107674	644	106 & 107
JUMPIN JACK #9 AMC 107675	644	108 & 109
JUMPIN JACK #10 AMC 107676	644	110 & 111

Ten (10) Lode Claims all located
in section 25, 30, 31 and 36, T26N
Ranges 20 and 21W, Gila and Salt River
Base and Meridian, Mohave County, Arizona

RECEIVED
B.L.M. AZ STATE OFFICE
AUG 29 | 58 PM '94
PHOENIX, ARIZONA

#94- 50778 BK 2454 PG 707
OFFICIAL RECORDS OF MOHAVE COUNTY AZ.
JOAN McCALL, MOHAVE COUNTY RECORDER
08/29/94 8:00 A.M. PAGE 1 OF 1
DOBBINS
RECORDING FEE 15.00

AFFIDAVIT OF PERFORMANCE OF ANNUAL WORK

State of Arizona }
County of Mohave } ss.

1. KENT DOBBINS
Name

603 West Kingsley Street
Address

Won't update
1995 Rental paid
(me)

Springfield — City | Missouri — State | 65807 — Zip

being duly sworn according to law deposes and says that he is a citizen of the United States more than eighteen years of age and that all of the facts set forth in this affidavit are true and correct according to the best of his knowledge, information and belief.

2. That he is personally acquainted with the eight (8) mining claims named TINKER BELL #1 through TINKER BELL #8, situate in the Weaver Mining District, Mohave County, Arizona, the locations of which are recorded in the office of the Mohave County Recorder of Mohave County in accordance with the list of claims and geographical location annexed hereto and by reference incorporated herein.

3. That between the dates of September 1, 1993 and August 31, 1994 at least Eight hundred dollars and no/100 ($800.00) dollars worth of work and improvements were done and performed upon these claims not including location work.

4. The work and improvements were made by and at the expense of KENT DOBBINS, et al, Lessees, owners of the mine for the purpose of complying with the laws of the United States pertaining to assessments or annual work.

5. KENT DOBBINS, 603 West Kingsley Street, Springfield, Missouri, 65807 was the name of the person employed by the owner who labored to do the work and improvements.

6. The work and improvements made were: Graded the roads and filled in areas that were washed out. Removed some ore for milling.

DATED: Aug 29 1994 — Kent Dobbins
Kent Dobbins

Subscribed to and sworn before me, a Notary Public, this 29 day of August, 1994, by KENT DOBBINS

My commission expires 5/5/95

Notary Public

NAME	BOOK	PAGE
TINKER BELL #1 AMC 117939	673	815 & 816
TINKER BELL #2 AMC 117940	673	817 & 818
TINKER BELL #3 AMC 117941	673	819 & 820
TINKER BELL #4 AMC 117942	673	821 & 822
TINKER BELL #5 AMC 117943	673	823 & 824
TINKER BELL #6 AMC 117944	673	825 & 826
TINKER BELL #7 AMC 117945	673	827 & 828
TINKER BELL #8 AMC 117946	673	829 & 830

Eight (8) Claims all located in section 31, T26N, Range 20W, Gila and Salt River Base and Meridian, Mohave County, Arizona.

RECEIVED
B.L.M. AZ STATE OFFICE
Aug 29 | 58 PM '94
PHOENIX, ARIZONA

#94- 50780 BK 2454 PG 709
OFFICIAL RECORDS OF MOHAVE COUNTY AZ.
JOAN McCALL; MOHAVE COUNTY RECORDER
08/29/94 8:00 A.M. PAGE 1 OF 1
DOBBINS
RECORDING FEE 15.00

AFFIDAVIT OF PERFORMANCE OF ANNUAL WORK

State of Arizona)
) ss.
County of Mohave

1. KENT DOBBINS
Name

603 West Kingsley Street
Address

Won't update
1995 Rental paid
ED

Springfield (City) Missouri (State) 65807 (Zip)

being duly sworn according to law deposes and says that he is a citizen of the United States more than eighteen years of age and that all of the facts set forth in this affidavit are true and correct according to the best of his knowledge, information and belief.

2. That he is personally acquainted with the twenty (20) mining claims named BLUE BELL # 1 through BLUE BELL #20, situate in the Weaver Mining District, Mohave County, Arizona, the locations of which are recorded in the office of the Mohave County Recorder of Mohave County in accordance with the list of claims and geographical location annexed hereto and by reference incorporated herein.
3. That between the dates of September 1, 1993 and August 31, 1994 at least two thousand dollars and no/100 ($2000.00) dollars worth of work and improvements were done and performed upon these claims not including location work.
4. The work and improvements were made by and at the expense of KENT DOBBINS, et al, Lessees, owners of the mine for the purpose of complying with the laws of the United States pertaining to assessments or annual work.
5. KENT DOBBINS, 603 West Kingsley Street, Springfield, Missouri, 65807 was the name of the person employed by the owner who labored to do the work and improvements.
6. The work and improvements made were: Graded the roads and filled in areas that were washed out. Removed some ore for milling.

DATED: Aug 29 1994 Kent Dobbins
Kent Dobbins

Subscribed to and sworn before me, a Notary Public, this 29 day of August, 1994, by Kent Dobbins

My commission expires 5/5/95

Laurann Lane
Notary Public

NOTARY PUBLIC MOHAVE CO., AZ

NAME	BOOK	PAGE
BLUE BELL #1 AMC 116235	672	953 & 954
BLUE BELL #2 AMC 116236	672	955 & 956
BLUE BELL #3 AMC 116237	672	957 & 958
BLUE BELL #4 AMC 116238	672	959 & 960
BLUE BELL #5 AMC 116239	672	961 & 962
BLUE BELL #6 AMC 116240	672	963 & 964
BLUE BELL #7 AMC 116241	672	965 & 966
BLUE BELL #8 AMC 116242	672	967 & 968
BLUE BELL #9 AMC 116243	672	969 & 970
BLUE BELL #10 AMC 116244	672	970 & 972
BLUE BELL #11 AMC 116245	672	973 & 974
BLUE BELL #12 AMC 116246	672	975 & 976
BLUE BELL #13 AMC 116247	672	977 & 978
BLUE BELL #14 AMC 116248	672	979 & 980
BLUE BELL #15 AMC 116249	672	981 & 982
BLUE BELL #16 AMC 116250	672	983 & 984
BLUE BELL #17 AMC 116251	672	985 & 986
BLUE BELL #18 AMC 116252	672	987 & 988
BLUE BELL #19 AMC 116253	672	989 & 990
BLUE BELL #20 AMC 116254	672	991 & 992

Twenty (20) Lode Claims all located in Sections 19, 30, 31, T26N, Range 20W, Gila and Salt River Base and Meridian, Mohave County, Arizona.

RECEIVED
BLM AZ STATE OFFICE
AUG 29 | 59 PM '94
PHOENIX, ARIZONA

#94- 50779 BK 2454 PG 708
OFFICIAL RECORDS OF MOHAVE COUNTY AZ.
JOAN McCALL, MOHAVE COUNTY RECORDER
08/29/94 8:00 A.M. PAGE 1 OF 1
DOBBINS
RECORDING FEE 15.00

AFFIDAVIT OF PERFORMANCE OF ANNUAL WORK

State of Arizona)
) ss.
County of Mohave

1. KENT DOBBINS
Name

603 West Kingsley Street
Address

Won't update 1995 Rental Af

Springfield — Missouri — 65807
City — State — Zip

being duly sworn according to law deposes and says that he is a citizen of the United States more than eighteen years of age and that all of the facts set forth in this affidavit are true and correct according to the best of his knowledge, information and belief.

2. That he is personally acquainted with the twenty-five (25) mining claims named TIGER BELL #1 through TIGER BELL #25, situate in the Weaver Mining District, Mohave County, Arizona, the locations of which are recorded in the office of the Mohave County Recorder of Mohave County in accordance with the list of claims and geographical location annexed hereto and by reference incorporated herein.

3. That between the dates of September 1, 1993 and August 31, 1994 at least twenty-five hundred dollars and no/100 ($2,500.00) dollars worth of work and improvements were done and performed upon these claims not including location work.

4. The work and improvements were made by and at the expense of KENT DOBBINS, et al, Lessees, owners of the mine for the purpose of complying with the laws of the United States pertaining to assessments or annual work.

5. KENT DOBBINS, 603 West Kingsley Street, Springfield, Missouri, 65807 was the name of the person employed by the owner who labored to do the work and improvements.

6. The work and improvements made were: Graded the roads and filled in areas that were washed out. Removed some ore for milling.

DATED: aug 29 1994 Kent Dobbins
Kent Dobbins

Subscribed to and sworn before me, a Notary Public, this 29 day of August, 1994, by KENT DOBBINS

My commission expires: 5/5/95

Maureen Cave
Notary Public

NAME	BOOK	PAGE
TIGER BELL #1 AMC 116255	672	993 & 994
TIGER BELL #2 AMC 116256	672	995 & 996
TIGER BELL #3 AMC 116257	672	997 & 998
TIGER BELL #4 AMC 116258	672	999 & 1000
TIGER BELL #5 AMC 116259	673	1 & 2
TIGER BELL #6 AMC 116260	673	3 & 4
TIGER BELL #7 AMC 116261	673	5 & 6
TIGER BELL #8 AMC 116262	673	7 & 8
TIGER BELL #9 AMC 116263	673	9 & 10
TIGER BELL #10 AMC 116264	673	11 & 12
TIGER BELL #11 AMC 116265	673	13 & 14
TIGER BELL #12 AMC 116266	673	15 & 16
TIGER BELL #13 AMC 116267	673	17 & 18
TIGER BELL #14 AMC 116268	673	19 & 20
TIGER BELL #15 AMC 116269	673	21 & 22
TIGER BELL #16 AMC 116270	673	23 & 24
TIGER BELL #17 AMC 116271	673	25 & 26
TIGER BELL #18 AMC 116272	673	27 & 28
TIGER BELL #19 AMC 116273	673	29 & 30
TIGER BELL #20 AMC 116274	673	31 & 32
TIGER BELL #21 AMC 116275	673	33 & 34
TIGER BELL #22 AMC 116276	673	35 & 36
TIGER BELL #23 AMC 116277	673	37 & 38
TIGER BELL #24 AMC 116278	673	39 & 40
TIGER BELL #25 AMC 116279	673	41 & 42

Twenty-five (25) Lode Claims all located in Sections 24 and 25, T26N, Range 21W, Gila and Salt River Base and Meridian, Mohave County, Arizona.

RECEIVED
B.L.M. AZ STATE OFFICE
Aug 29 | 59 PM '94
PHOENIX, ARIZONA

#94- 50777 BK 2454 PG 706
OFFICIAL RECORDS OF MOHAVE COUNTY AZ.
JOAN McCALL, MOHAVE COUNTY RECORDER
08/29/94 8:00 A.M. PAGE 1 OF 1
DOBBINS
RECORDING FEE 15.00

AFFIDAVIT OF PERFORMANCE OF ANNUAL WORK

State of Arizona }
County of Mohave } ss.

1. KENT DOBBINS
Name

603 West Kingsley Street won't update 1995 Rental paid (VC)
Address

Springfield Missouri 65807
City State Zip

being duly sworn according to law deposes and says that he is a citizen of the United States more than eighteen years of age and that all of the facts set forth in this affidavit are true and correct according to the best of his knowledge, information and belief.

2. That he is personally acquainted with the sixteen (16) mining claims named GOLD BELL #1 through GOLD BELL #4 and GOLD BELL #13 through GOLD BELL #21 and GOLD BELL #30 throught GOLD BELL #32, situate in the Weaver Mining District, Mohave County, Arizona, the locations of which are recorded in the office of the Mohave County Recorder of Mohave County in accordance with the list of claims and geographical location annexed hereto and by reference incorporated herein.
3. That between the dates of September 1, 1993 and August 31, 1994 at least sixteen hundred dollars and no/100 ($1,600.00) dollars worth of work and improvements were done and performed upon these claims not including location work.
4. The work and improvements were made by and at the expense of KENT DOBBINS, et al, Lessees, owners of the mine for the purpose of complying with the laws of the United States pertaining to assessments or annual work.
5. KENT DOBBINS, 603 West Kingsley Street, Springfield, Missouri, 65807 was the name of the person employed by the owner who labored to do the work and improvements.
6. The work and improvements made were: Graded the roads and filled in areas that were washed out. Removed some ore for milling.

DATED: Aug 29 1994 Kent Dobbins
Kent Dobbins

Subscribed to and sworn before me, a Notary Public, this 29 day of August, 1994, by KENT DOBBINS

My commission expires: 5/5/95

Clairann Cave
Notary Public

CLAIRANN CAVE NOTARY PUBLIC MOHAVE

NAME	BOOK	PAGE
GOLD BELL #1 AMC 117907	674	2 & 3
GOLD BELL #2 AMC 117908	674	4 & 5
GOLD BELL #3 AMC 117909	674	6 & 7
GOLD BELL #4 AMC 117910	674	8 & 9
GOLD BELL #13 AMC 117919	674	26 & 27
GOLD BELL #14 AMC 117920	674	28 & 29
GOLD BELL #15 AMC 117921	674	30 & 31
GOLD BELL #16 AMC 117922	674	32 & 33
GOLD BELL #17 AMC 117923	674	34 & 35
GOLD BELL #18 AMC 117924	674	36 & 37
GOLD BELL #19 AMC 117925	674	38 & 39
GOLD BELL #20 AMC 117926	674	40 & 41
GOLD BELL #21 AMC 117927	674	42 & 43
GOLD BELL #30 AMC 117936	674	60 & 61
GOLD BELL #31 AMC 117937	674	62 & 63
GOLD BELL #32 AMC 117938	674	64 & 65

Sixteen (16) Lode Claims all located in Sections 35, 31, 1 and 6, T25N and T26N, Ranges 20W and 21W, Gila and Salt River Base and Meridian, Mohave County, Arizona.

RECEIVED
B.L.M. AZ STATE OFFICE
Aug 29 | 58 PM '94
PHOENIX, ARIZONA

#94- 50781 BK 2454 PG 710
OFFICIAL RECORDS OF MOHAVE COUNTY AZ.
JOAN McCALL, MOHAVE COUNTY RECORDER
08/29/94 8:00 A.M. PAGE 1 OF 1
DOBBINS
RECORDING FEE 15.00

117939

AFFIDAVIT OF PERFORMANCE OF ANNUAL WORK

State of Arizona }
County of Mohave } ss.

1. KENT DOBBINS
Name

603 West Kingsley Street
Address

Won't update 1995 Rental paid (KR)

Springfield — Missouri — 65807
City — State — Zip

being duly sworn according to law deposes and says that he is a citizen of the United States more than eighteen years of age and that all of the facts set forth in this affidavit are true and correct according to the best of his knowledge, information and belief.

2. That he is personally acquainted with the nineteen (19) mining claims named SILVER BELL #1 throught SILVER BELL #24, situate in the Weaver Mining District, Mohave County, Arizona, the locations of which are recorded in the office of the Mohave County Recorder of Mohave County in accordance with the list of claims and geographical location annexed hereto and by reference incorporated herein.

3. That between the dates of September 1, 1993 and August 31, 1994 at least twenty-four hundred dollars and no/100 ($2,400.00) dollars worth of work and improvements were done and performed upon these claims not including location work.

4. The work and improvements were made by and at the expense of KENT DOBBINS, et al, Lessees, owners of the mine for the purpose of complying with the laws of the United States pertaining to assessments or annual work.

5. KENT DOBBINS, 603 West Kingsley Street, Springfield, Missouri, 65807 was the name of the person employed by the owner who labored to do the work and improvements.

6. The work and improvements made were: Graded the roads and filled in areas that were washed out. Removed some ore for milling.

DATED: Aug 29 1994 Kent Dobbins
Kent Dobbins

Subscribed to and sworn before me, a Notary Public, this 29 day of August, 1994, by Kent Dobbins

My commission expires: 5/5/95

Notary Public

CLARAINE CAVE NOTARY PUBLIC MOHAVE CO., ARIZ.

NAME	BOOK	PAGE
SILVER BELL #1 AMC 117947	673	963 & 964
SILVER BELL #2 AMC 117948	673	965 & 966
SILVER BELL #3 AMC 117949	673	967 & 968
SILVER BELL #4 AMC 117950	673	969 & 970
SILVER BELL #5 AMC 117951	673	971 & 972
SILVER BELL #6 AMC 117952	673	973 & 974
SILVER BELL #7 AMC 117953	673	975 & 976
SILVER BELL #8 AMC 117954	673	977 & 978
SILVER BELL #9 AMC 117955	673	979 & 980
SILVER BELL #10 AMC 117956	673	981 & 982
SILVER BELL #11 AMC 117957	673	983 & 984
SILVER BELL #12 AMC 117958	673	985 & 986
SILVER BELL #13 AMC 117959	673	987 & 988
SILVER BELL #14 AMC 117960	673	989 & 990
SILVER BELL #15 AMC 117961	673	991 & 992
SILVER BELL #16 AMC 117962	673	993 & 994
SILVER BELL #22 AMC 117968	674	74 & 75
SILVER BELL #23 AMC 117969	67	76 & 77
SILVER BELL #24 AMC 117970	67	78 & 79

Nineteen (19) Lode Claims all located in Sections 23, 24, 25, 26, 35 and 31, T26N, Range 21W, Gila and Salt River Base and Meridian, Mohave County, Arizona.

RECEIVED
B.L.M. AZ STATE OFFICE
AUG 29 | 58 PM '94
PHOENIX, ARIZONA

#94- 50782 BK 2454 PG 711
OFFICIAL RECORDS OF MOHAVE COUNTY AZ.
JOAN McCALL, MOHAVE COUNTY RECORDER
08/29/94 8:00 A.M. PAGE 1 OF 1
DOBBINS
RECORDING FEE 15.00

Form 1370-41
(March 1984)

UNITED STATES
DEPARTMENT OF THE INTERIOR
BUREAU OF LAND MANAGEMENT

RECEIPT AND ACCOUNTING ADVICE

NO. 2024741

RS/AZ

Subject: AFFIDAVITS OF ASSESSMENT WORK (93) 2 94 13 3,980.00 OK
CLAIM MAINTENANCE FEE 1995 (90) Separated 2 94 13 5,100.00

Applicant:
K D & O MINING, ET AL
603 W. KINGSLIKEY
SPRINGFIELD, MO 65807 SAME - CK # 528
(417) 863-1306

Remitter:

Assignor:

LEASE MANAGEMENT DATA ☐NEW ☐UPDATE ☐PAYMENT

ORIGINAL SERIAL NO.	ASG.	TYPE	ST.	CTY.	FUND SYMBOL	ACRES/UNITS	RATE
ANC 107667, ET AL							

AMOUNT	ANV. DATE	EXP. DATE	BILL CYC.	S/C	DISTRICT	NEXT BILL	MISC. DATA	U of M	ACTUAL UNITS

ASSIGNMENT SERIAL NO.	ASG.	TYPE	ST.	CTY.	FUND SYMBOL	ACRES/UNITS	RATE

AMOUNT	ANV. DATE	EXP. DATE	BILL CYC.	S/C	DISTRICT	NEXT BILL	MISC. DATA	U of M	ACTUAL UNITS

APPLY REMITTANCE

ACTION	FUND SYMBOL	CTY.	AMOUNT
FILING FEE			
RENTAL			
UNEARNED			
REFUND			
TOTAL			
AMOUNT DUE			

Remarks: 94 + 95 Rentals paid

BY: DATE:

☐ Lease in Escrow?
☐ KGS?
☐ Auto Escalates?
☐ Auto Renew?

Of Interest?
Operating Rights?
Operator
Bond Filed?

FOR MMS USE ONLY

BILLEE NUMBER		FOREST REFUGE
OCS SECTION CODE		

(78) $9800.00

$100.00 MAINTENANCE FEE PAYMENT
FOR 1995 IN LIEU OF ASSESSMENT
DUE ON OR BEFORE AUGUST 31, 1994

BUREAU OF LAND MANAGEMENT
ARIZONA STATE OFFICE
3707 N. 7TH STREET
PHOENIX, ARIZONA 85014 (OR)
P. O. BOX 16563, ZIP CODE 85011

107667
117939; 117907;
116255; 116235
COUNT: 4 $ 400.00
FOR OFFICIAL USE ONLY

5 have files

B L M SERIAL NUMBERS — NAMES OF CLAIMS/SITES

A MC _____ THRU A MC _____ _____

A MC _____ THRU A MC _____ _____

A MC _____ THRU A MC _____ _____

(OR) IF NOT CONSECUTIVE NUMBERS, LIST SEPARATELY BELOW:

B L M SERIAL NUMBERS	NAMES OF CLAIMS/SITES
A MC 107667	Jumpin Jack # 1 ✓
A MC 107668	Jumpin Jack # 2 ✓
A MC 107671	Jumpin Jack # 5 ✓
A MC 107672	Jumpin Jack # 6 ✓
A MC	
A MC	
A MC	
A MC	
A MC	
A MC	
A MC	
A MC	

CLAIMANT'S NAME: Donald L. Stewart
ADDRESS: 4529 S. KANSAS AVE
CITY: SPRINGFIELD STATE: MISSOURI
PHONE: (417) 883-1306 ZIP: 65810

☐ CHECK HERE IF THIS IS A CHANGE OF ADDRESS.

TIME STAMP
RECEIVED
B.L.M. AZ STATE OFFICE
AUG 29 | 36 PM '94
PHOENIX, ARIZONA

FOR OFFICIAL USE ONLY
ENTERED INTO COMPUTER: 10-4-94 (DATE) JB (INITIALS) _____ (VERIFIED)

$100.00 MAINTENANCE FEE PAYMENT
FOR 1995 IN LIEU OF ASSESSMENT
DUE ON OR BEFORE AUGUST 31, 1994

BUREAU OF LAND MANAGEMENT
ARIZONA STATE OFFICE
3707 N. 7TH STREET
PHOENIX, ARIZONA 85014 (OR)
P. O. BOX 16563, ZIP CODE 85011

107667 JB

COUNT: 1 $ 100.00 dlg
FOR OFFICIAL USE ONLY

B L M SERIAL NUMBERS — NAMES OF CLAIMS/SITES

A MC _____ THRU A MC _____ _____

A MC _____ THRU A MC _____ _____

A MC _____ THRU A MC _____ _____

(OR) IF NOT CONSECUTIVE NUMBERS, LIST SEPARATELY BELOW:

B L M SERIAL NUMBERS — NAMES OF CLAIMS/SITES

A MC 107669 ✓ — Jumpin Jack # 3 ✓

A MC _____ _____

A MC _____ _____

A MC _____ _____

A MC _____ _____

A MC _____ _____

A MC _____ _____

A MC _____ _____

A MC _____ _____

A MC _____ _____

A MC _____ _____

A MC _____ _____

CLAIMANT'S NAME: Donald L. Stewart + Nuggell Equity Inc

ADDRESS: 4529 S KANSAS AVE

CITY: SPRINGFIELD STATE: MISSOURI

PHONE: (417) 883-1306 ZIP: 65810

☐ CHECK HERE IF THIS IS A CHANGE OF ADDRESS.

TIME STAMP
RECEIVED
B.L.M. AZ STATE OFFICE
AUG 29 | 36 PM '94
PHOENIX, ARIZONA

FOR OFFICIAL USE ONLY

ENTERED INTO COMPUTER: 10-4-94 (DATE) JB (INITIALS) _____ (VERIFIED)

$100.00 MAINTENANCE FEE PAYMENT
FOR 1995 IN LIEU OF ASSESSMENT
DUE ON OR BEFORE AUGUST 31, 1994

BUREAU OF LAND MANAGEMENT
ARIZONA STATE OFFICE
3707 N. 7TH STREET
PHOENIX, ARIZONA 85014 (OR)
P. O. BOX 16563, ZIP CODE 85011

107667 JB

COUNT: 1 $ 100.00
FOR OFFICIAL USE ONLY

B L M SERIAL NUMBERS — NAMES OF CLAIMS/SITES

A MC _____ THRU A MC _____ _____

A MC _____ THRU A MC _____ _____

A MC _____ THRU A MC _____ _____

(OR) IF NOT CONSECUTIVE NUMBERS, LIST SEPARATELY BELOW:

B L M SERIAL NUMBERS — NAMES OF CLAIMS/SITES

A MC 107670 — Jumpin Jack #4 ✓

A MC _____ _____

A MC _____ _____

A MC _____ _____

A MC _____ _____

A MC _____ _____

A MC _____ _____

A MC _____ _____

A MC _____ _____

A MC _____ _____

A MC _____ _____

A MC _____ _____

CLAIMANT'S NAME: K.D.+C. Mining Co Inc.

ADDRESS: 4529 S. KANSAS

CITY: SPRINGFIELD STATE: MISSOURI

PHONE: (417) 883-1306 ZIP: 65810

☐ CHECK HERE IF THIS IS A CHANGE OF ADDRESS.

not an owner of record @

TIME STAMP

RECEIVED
B.L.M. AZ STATE OFFICE
AUG 29 | 36 PM '94
PHOENIX, ARIZONA

FOR OFFICIAL USE ONLY

ENTERED INTO COMPUTER: 10-4-94 JB
DATE INITIALS VERIFIED

$100.00 MAINTENANCE FEE PAYMENT
FOR 1995 IN LIEU OF ASSESSMENT
DUE ON OR BEFORE AUGUST 31, 1994

BUREAU OF LAND MANAGEMENT
ARIZONA STATE OFFICE
3707 N. 7TH STREET
PHOENIX, ARIZONA 85014 (OR)
P. O. BOX 16563, ZIP CODE 85011

107667JB

COUNT: 4 $ 400.00
FOR OFFICIAL USE ONLY

B L M SERIAL NUMBERS — NAMES OF CLAIMS/SITES

A MC _____ THRU A MC _____ _____

A MC _____ THRU A MC _____ _____

A MC _____ THRU A MC _____ _____

(OR) IF NOT CONSECUTIVE NUMBERS, LIST SEPARATELY BELOW:

B L M SERIAL NUMBERS	NAMES OF CLAIMS/SITES
A MC 107673	Jumpin Jack # 7
A MC 107674	Jumpin Jack # 8
A MC 107675	Jumpin Jack # 9
A MC 107676	Jumpin Jack #10
A MC	
A MC	
A MC	
A MC	
A MC	
A MC	
A MC	
A MC	

CLAIMANT'S NAME: Kent Dobbins
ADDRESS: 603 W. Kingsley St.
CITY: Springfield STATE: MO
PHONE: (417) 881-8810 ZIP: 65807

☐ CHECK HERE IF THIS IS A CHANGE OF ADDRESS.

TIME STAMP

RECEIVED
B.L.M. AZ STATE OFFICE
AUG 29 | 36 PM '94
PHOENIX, ARIZONA

FOR OFFICIAL USE ONLY
ENTERED INTO COMPUTER: 10-4-94 JB
DATE INITIALS VERIFIED

$100.00 MAINTENANCE FEE PAYMENT
FOR 1995 IN LIEU OF ASSESSMENT
DUE ON OR BEFORE AUGUST 31, 1994

BUREAU OF LAND MANAGEMENT
ARIZONA STATE OFFICE
3707 N. 7TH STREET
PHOENIX, ARIZONA 85014 (OR)
P. O. BOX 16563, ZIP CODE 85011

117939 JB

COUNT: 8 $ 800.00
FOR OFFICIAL USE ONLY

B L M SERIAL NUMBERS — NAMES OF CLAIMS/SITES

A MC 117939 THRU A MC 117946 — Tinker Bell #1 Thru #8 ✓

A MC _____ THRU A MC _____

A MC _____ THRU A MC _____

(OR) IF NOT CONSECUTIVE NUMBERS, LIST SEPARATELY BELOW:

B L M SERIAL NUMBERS — NAMES OF CLAIMS/SITES

A MC _____

A MC _____

A MC _____

A MC _____

A MC _____

A MC _____

A MC _____

A MC _____

A MC _____

A MC _____

A MC _____

A MC _____

CLAIMANT'S NAME: Kent Dobbins

ADDRESS: 603 W. Kingsley

CITY: Springfield STATE: MO

PHONE: (417) 881 8810 ZIP: 65807

☐ CHECK HERE IF THIS IS A CHANGE OF ADDRESS.

TIME STAMP

RECEIVED
B.L.M. AZ STATE OFFICE
AUG 29 | 36 PM '94
PHOENIX, ARIZONA

FOR OFFICIAL USE ONLY

ENTERED INTO COMPUTER: 10-4-94 JB _____
DATE INITIALS VERIFIED

$100.00 MAINTENANCE FEE PAYMENT
FOR 1995 IN LIEU OF ASSESSMENT
DUE ON OR BEFORE AUGUST 31, 1994

BUREAU OF LAND MANAGEMENT
ARIZONA STATE OFFICE
3707 N. 7TH STREET
PHOENIX, ARIZONA 85014 (OR)
P. O. BOX 16563, ZIP CODE 85011

116235 JB

COUNT: 20 $ 2000.00
FOR OFFICIAL USE ONLY

B L M SERIAL NUMBERS — NAMES OF CLAIMS/SITES

A MC 116 235 THRU A MC 116 254 — Blue Bell #1 Thru #20 ✓

A MC _____ THRU A MC _____ _____

A MC _____ THRU A MC _____ _____

(OR) IF NOT CONSECUTIVE NUMBERS, LIST SEPARATELY BELOW:

B L M SERIAL NUMBERS — NAMES OF CLAIMS/SITES

A MC _____ _____

A MC _____ _____

A MC _____ _____

A MC _____ _____

A MC _____ _____

A MC _____ _____

A MC _____ _____

A MC _____ _____

A MC _____ _____

A MC _____ _____

A MC _____ _____

A MC _____ _____

CLAIMANT'S NAME: Kent Dobbins

ADDRESS: 603 W. Kingsley St

CITY: Springfield. STATE: MO

PHONE: (417) 881-8810 ZIP: 65807

☐ CHECK HERE IF THIS IS A CHANGE OF ADDRESS.

TIME STAMP

RECEIVED
B.L.M. AZ STATE OFFICE
AUG 29 | 36 PM '94
PHOENIX, ARIZONA

FOR OFFICIAL USE ONLY

ENTERED INTO COMPUTER: 10-4-94 JB _____
DATE INITIALS VERIFIED

$100.00 MAINTENANCE FEE PAYMENT
FOR 1995 IN LIEU OF ASSESSMENT
DUE ON OR BEFORE AUGUST 31, 1994

BUREAU OF LAND MANAGEMENT
ARIZONA STATE OFFICE
3707 N. 7TH STREET
PHOENIX, ARIZONA 85014 (OR)
P. O. BOX 16563, ZIP CODE 85011

116255 JJS

COUNT: 25 $ 2500.00
FOR OFFICIAL USE ONLY

B L M SERIAL NUMBERS — NAMES OF CLAIMS/SITES

A MC 116255 THRU A MC 116279 — TIGER BELL #1 THRU #25 ✓

A MC _____ THRU A MC _____

A MC _____ THRU A MC _____

(OR) IF NOT CONSECUTIVE NUMBERS, LIST SEPARATELY BELOW:

B L M SERIAL NUMBERS — NAMES OF CLAIMS/SITES

A MC _____

A MC _____

A MC _____

A MC _____

A MC _____

A MC _____

A MC _____

A MC _____

A MC _____

A MC _____

A MC _____

A MC _____

CLAIMANT'S NAME: KENT DOBBINS

ADDRESS: 603 W. KINGSLEY

CITY: SPRINGFIELD STATE: MISSOURI

PHONE: (417) 881-8810 ZIP: 65807

☐ CHECK HERE IF THIS IS A CHANGE OF ADDRESS.

TIME STAMP

RECEIVED
B.L.M. AZ STATE OFFICE
AUG 29 | 36 PM '94
PHOENIX, ARIZONA

FOR OFFICIAL USE ONLY

ENTERED INTO COMPUTER: 10-4-94 JJS _____
DATE INITIALS VERIFIED

$100.00 MAINTENANCE FEE PAYMENT
FOR 1995 IN LIEU OF ASSESSMENT
DUE ON OR BEFORE AUGUST 31, 1994

BUREAU OF LAND MANAGEMENT
ARIZONA STATE OFFICE
3707 N. 7TH STREET
PHOENIX, ARIZONA 85014 (OR)
P. O. BOX 16563, ZIP CODE 85011

117939 JB

COUNT: 19 $ 1900.00
FOR OFFICIAL USE ONLY

B L M SERIAL NUMBERS — NAMES OF CLAIMS/SITES

A MC _____ THRU A MC _____ _____

A MC _____ THRU A MC _____ _____

A MC _____ THRU A MC _____ _____

(OR) IF NOT CONSECUTIVE NUMBERS, LIST SEPARATELY BELOW:

B L M SERIAL NUMBERS	NAMES OF CLAIMS/SITES
A MC 117947	Silver Bell #1
A MC 117948	" #2
A MC 117949	" #3
A MC 117950	" #4
A MC 117951	" #5
A MC 117952	" #6
A MC 117953	" #7
A MC 117954	" #8
A MC 117955	" #9
A MC 117956	" #10
A MC 117957	" #11
A MC 117958	" #12

CLAIMANT'S NAME: Kent Dabbins

ADDRESS: 603 W. Kingsley St.

CITY: Springfield STATE: MO

PHONE: (417) 881 8810 ZIP: 65807

☐ CHECK HERE IF THIS IS A CHANGE OF ADDRESS.

TIME STAMP

RECEIVED
B.L.M. AZ STATE OFFICE
AUG 29 | 37 PM '94
PHOENIX, ARIZONA

FOR OFFICIAL USE ONLY

ENTERED INTO COMPUTER: 10-4-94 JB _____
DATE INITIALS VERIFIED

Amc 117939 JB

SERIAL NUMBER	CLAIM/SITE NAME	SERIAL NUMBER	CLAIM/SITE NAME
A MC 117959	Silver Bell #13	A MC	
A MC 117960	# 14	A MC	
A MC 117961	# 15	A MC	
A MC 117962	# 16	A MC	
A MC 117968	# 22	A MC	
A MC 117969	# 23	A MC	
A MC 117970	# 24	A MC	
A MC		A MC	
A MC		A MC	
A MC		A MC	
A MC		A MC	
A MC		A MC	
A MC		A MC	
A MC		A MC	
A MC		A MC	
A MC		A MC	
A MC		A MC	
A MC		A MC	
A MC		A MC	
A MC		A MC	
A MC		A MC	
A MC		A MC	
A MC		A MC	
A MC		A MC	
A MC		A MC	
A MC		A MC	
A MC		A MC	
A MC		A MC	
A MC		A MC	
A MC		A MC	
A MC		A MC	
A MC		A MC	
A MC		A MC	
A MC		A MC	
A MC		A MC	
A MC		A MC	
A MC		A MC	
A MC		A MC	
A MC		A MC	
A MC		A MC	

ENTERED IN COMPUTER

10-4-94 JB

95 maintenance fee

RECEIVED
B.L.M. AZ STATE OFFICE
AUG 29 1 37 PM '94
PHOENIX ARIZONA

$100.00 MAINTENANCE FEE PAYMENT
FOR 1995 IN LIEU OF ASSESSMENT
DUE ON OR BEFORE AUGUST 31, 1994

BUREAU OF LAND MANAGEMENT
ARIZONA STATE OFFICE
3707 N. 7TH STREET
PHOENIX, ARIZONA 85014 (OR)
P. O. BOX 16563, ZIP CODE 85011

117907 JB

COUNT: 16 $ 1600.00
FOR OFFICIAL USE ONLY

B L M SERIAL NUMBERS — NAMES OF CLAIMS/SITES

A MC _____ THRU A MC _____ _____

A MC _____ THRU A MC _____ _____

A MC _____ THRU A MC _____ _____

(OR) IF NOT CONSECUTIVE NUMBERS, LIST SEPARATELY BELOW:

B L M SERIAL NUMBERS	NAMES OF CLAIMS/SITES
A MC 117907	Gold Bell #1
A MC 117908	" #2
A MC 117909	" #3
A MC 117910	" #4
A MC 117919	" #13
A MC 117920	" #14
A MC 117921	" #15
A MC 117922	" #16
A MC 117923	" #17
A MC 117924	" #18
A MC 117925	" #19
A MC 117926	" #20

CLAIMANT'S NAME: Kent Dobbins

ADDRESS: 603 W. Kingsley St

CITY: Springfield STATE: MO

PHONE: (417) 881 8810 ZIP: 65807

☐ CHECK HERE IF THIS IS A CHANGE OF ADDRESS.

TIME STAMP
RECEIVED
B.L.M. AZ STATE OFFICE
AUG 29 1 36 PM '94
PHOENIX, ARIZONA

FOR OFFICIAL USE ONLY

ENTERED INTO COMPUTER: 10-4-94 JB _____
DATE INITIALS VERIFIED

Amc 117907 JB

SERIAL NUMBER	CLAIM/SITE NAME	SERIAL NUMBER	CLAIM/SITE NAME
A MC 117927	Gold Bell #21	A MC	
A MC 117936	" #30	A MC	
A MC 117937	" #31	A MC	
A MC 117938	" #32	A MC	
A MC		A MC	
A MC		A MC	
A MC		A MC	
A MC		A MC	
A MC		A MC	
A MC		A MC	
A MC		A MC	
A MC		A MC	
A MC		A MC	
A MC		A MC	
A MC		A MC	
A MC		A MC	
A MC		A MC	
A MC		A MC	
A MC		A MC	
A MC		A MC	
A MC		A MC	
A MC		A MC	
A MC		A MC	
A MC		A MC	
A MC		A MC	
A MC		A MC	
A MC		A MC	
A MC		A MC	
A MC		A MC	
A MC		A MC	
A MC		A MC	
A MC		A MC	
A MC		A MC	
A MC		A MC	
A MC		A MC	
A MC		A MC	
A MC		A MC	
A MC		A MC	
A MC		A MC	
A MC		A MC	

10-4-94

ENTERED IN COMPUTER

95 Maintenance fee

RECEIVED
BLM AZ STATE OFFICE
AUG 20 1 36 PM '94
PHOENIX, ARIZONA

Form 1370-41
(March 1984)

UNITED STATES
DEPARTMENT OF THE INTERIOR
BUREAU OF LAND MANAGEMENT

RECEIPT AND ACCOUNTING ADVICE

RS/AZ NO. 2024741
08/29/94

Subject:

AFFIDAVITS OF ASSESSMENT WORK (98)	2	94	13	9,800.00
CLAIM MAINTENANCE FEE 1995 (98) Separated	2	94	12	490.00

Applicant:

K D & O MINING, ET AL
603 W. KINGSLKEY
SPRINFIELD, MO 65807
(417) 883-1306

SAME - CK # 538

Remitter:

Assignor:

LEASE MANAGEMENT DATA ☐NEW ☐UPDATE ☐PAYMENT

ORIGINAL SERIAL NO.	ASG.	TYPE	ST.	CTY.	FUND SYMBOL	ACRES/UNITS	RATE
AMC 107667, ET AL							

AMOUNT	ANV. DATE	EXP. DATE	BILL CYC.	S/C	DISTRICT	NEXT BILL	MISC. DATA	U of M	ACTUAL UNITS

ASSIGNMENT SERIAL NO.	ASG.	TYPE	ST.	CTY.	FUND SYMBOL	ACRES/UNITS	RATE

AMOUNT	ANV. DATE	EXP. DATE	BILL CYC.	S/C	DISTRICT	NEXT BILL	MISC. DATA	U of M	ACTUAL UNITS

APPLY REMITTANCE

ACTION	FUND SYMBOL	CTY.	AMOUNT
FILING FEE			
RENTAL			
UNEARNED			
REFUND			
TOTAL			
AMOUNT DUE			

Remarks:

107667-107676 10
117936-117962 27
116235-116279 45
117907-117910 4
117919-117927 9
117968-117970 3
/
98

BY: DATE:

☐ Lease in Escrow?
☐ KGS? Of Interest?
☐ Auto Escalates? Operating Rights?
☐ Auto Renew? Operator
Bond Filed?

FOR MMS USE ONLY

BILLEE NUMBER		FOREST REFUGE
OCS SECTION CODE		

CASE FOLDER COPY

116255
SR

AFFIDAVIT OF PERFORMANCE OF ANNUAL WORK

State of Arizona)
) ss.
County of Mohave

1. KENT DOBBINS
Name

603 West Kingsley Street
Address

Springfield Missouri 65807
City State Zip

being duly sworn according to law deposes and says that he is a citizen of the United States more than eighteen years of age and that all of the facts set forth in this affidavit are true and correct according to the best of his knowledge, information and belief.

2. That he is personally acquainted with the twenty-five (25) mining claims named TIGER BELL #1 through TIGER BELL #25, situate in the Weaver Mining District, Mohave County, Arizona, the locations of which are recorded in the office of the Mohave County Recorder of Mohave County in accordance with the list of claims and geographical location annexed hereto and by reference incorporated herein.

3. That between the dates of September 1, 1992 and August 31, 1993 at least twenty-five hundred dollars and no/100 ($2,500.00) dollars worth of work and improvements were done and performed upon these claims not including location work.

4. The work and improvements were made by and at the expense of KENT DOBBINS, et al, Lessees, owners of the mine for the purpose of complying with the laws of the United States pertaining to assessments or annual work.

5. KENT DOBBINS, 603 West Kingsley Street, Springfield, Missouri, 65807 was the name of the person employed by the owner who labored to do the work and improvements.

6. The work and improvements made were: Graded the roads and filled in areas that were washed out. Blasted ore out, screened and hauled for processing. Also some exploratory ore removal.

DATED: Aug 9, 1993

Kent Dobbins
Kent Dobbins

Subscribed to and sworn before me, a Notary Public, this 9 day of August, 1993, by KENT DOBBINS

My commission expires 5/5/95

Lauren Cave
Notary Public

LAUREN CAVE NOTARY PUBLIC 8 MOHAVE CO., AZ

NAME	BOOK	PAGE
TIGER BELL #1 AMC 116255	672	993 & 994
TIGER BELL #2 AMC 116256	672	995 & 996
TIGER BELL #3 AMC 116257	672	997 & 998
TIGER BELL #4 AMC 116258	672	999 & 1000
TIGER BELL #5 AMC 116259	673	1 & 2
TIGER BELL #6 AMC 116260	673	3 & 4
TIGER BELL #7 AMC 116261	673	5 & 6
TIGER BELL #8 AMC 116262	673	7 & 8
TIGER BELL #9 AMC 116263	673	9 & 10
TIGER BELL #10 AMC 116264	673	11 & 12
TIGER BELL #11 AMC 116265	673	13 & 14
TIGER BELL #12 AMC 116266	673	15 & 16
TIGER BELL #13 AMC 116267	673	17 & 18
TIGER BELL #14 AMC 116268	673	19 & 20
TIGER BELL #15 AMC 116269	673	21 & 22
TIGER BELL #16 AMC 116270	673	23 & 24
TIGER BELL #17 AMC 116271	673	25 & 26
TIGER BELL #18 AMC 116272	673	27 & 28
TIGER BELL #19 AMC 116273	673	29 & 30
TIGER BELL #20 AMC 116274	673	31 & 32
TIGER BELL #21 AMC 116275	673	33 & 34
TIGER BELL #22 AMC 116276	673	35 & 36
TIGER BELL #23 AMC 116277	673	37 & 38
TIGER BELL #24 AMC 116278	673	39 & 40
TIGER BELL #25 AMC 116279	673	41 & 42

Twenty-five (25) Lode Claims all located in Sections 24 and 25, T26N, Range 21W, Gila and Salt River Base and Meridian, Mohave County, Arizona.

RECEIVED
AUG 9 | 54 PM '93
BLM AZ STATE OFFICE

#93- 44421 BK 2262 PG 481
OFFICIAL RECORDS OF MOHAVE COUNTY AZ.
JOAN McCALL, MOHAVE COUNTY RECORDER
08/09/93 8:00 A.M. PAGE 1 OF 1
DOBBINS
RECORDING FEE 15.00

Kent Dobbins
603 W. Kingsley St.
Springfield, Missouri 65807

Rental years of 1992 + 1993 / 1993 + 1994

RECEIVED
BLM AZ STATE OFFICE
AUG 9 | 53 PM '93
PHOENIX, ARIZONA

NAME	BOOK	PAGE
TIGER BELL #1 AMC 116255	672	993 & 994
TIGER BELL #2 AMC 116256	672	995 & 996
TIGER BELL #3 AMC 116257	672	997 & 998
TIGER BELL #4 AMC 116258	672	999 & 1000
TIGER BELL #5 AMC 116259	673	1 & 2
TIGER BELL #6 AMC 116260	673	3 & 4
TIGER BELL #7 AMC 116261	673	5 & 6
TIGER BELL #8 AMC 116262	673	7 & 8
TIGER BELL #9 AMC 116263	673	9 & 10
TIGER BELL #10 AMC 116264	673	11 & 12
TIGER BELL #11 AMC 116265	673	13 & 14
TIGER BELL #12 AMC 116266	673	15 & 16
TIGER BELL #13 AMC 116267	673	17 & 18
TIGER BELL #14 AMC 116268	673	19 & 20
TIGER BELL #15 AMC 116269	673	21 & 22
TIGER BELL #16 AMC 116270	673	23 & 24
TIGER BELL #17 AMC 116271	673	25 & 26
TIGER BELL #18 AMC 116272	673	27 & 28
TIGER BELL #19 AMC 116273	673	29 & 30
TIGER BELL #20 AMC 116274	673	31 & 32
TIGER BELL #21 AMC 116275	673	33 & 34
TIGER BELL #22 AMC 116276	673	35 & 36
TIGER BELL #23 AMC 116277	673	37 & 38
TIGER BELL #24 AMC 116278	673	39 & 40
TIGER BELL #25 AMC 116279	673	41 & 42

PUBL... MOHAVE CO.

25.00

5000

Twenty-five (25) Lode Claims all located in Sections 24 and 25, T26N, Range 21W, Gila and Salt River Base and Meridian, Mohave County, Arizona.

ENTERED IN COMPUTER

Rental fee paid for 1993 + 1994
8/10/93 SR

116255

AFFIDAVIT OF PERFORMANCE OF ANNUAL WORK

State of Arizona)
) ss.
County of Mohave

1. KENT DOBBINS
Name

603 West Kingsley Street
Address

Springfield — Missouri — 65807
City — State — Zip

being duly sworn according to law deposes and says that he is a citizen of the United States more than eighteen years of age and that all of the facts set forth in this affidavit are true and correct according to the best of his knowledge, information and belief.

2. That he is personally acquainted with the twenty-five (25) mining claims named TIGER BELL #1 through TIGER BELL #25, situate in the Weaver Mining District, Mohave County, Arizona, the locations of which are recorded in the office of the Mohave County Recorder of Mohave County in accordance with the list of claims and geographical location annexed hereto and by reference incorporated herein.
3. That between the dates of September 1, 1990 and August 31, 1991 at least twenty-five hundred dollars and no/100 ($2,500.00) dollars worth of work and improvements were done and performed upon these claims not including location work.
4. The work and improvements were made by and at the expense of KENT DOBBINS, et al, Lessees, owners of the mine for the purpose of complying with the laws of the United States pertaining to assessments or annual work.
5. KENT DOBBINS, 603 West Kingsley Street, Springfield, Missouri, 65807 was the name of the person employed by the owner who labored to do the work and improvements.
6. The work and improvements made were: Drilling and blasting and removal of ore for processing, screening and hauling. Set up sluice and small portable mill. Filled in roads where washed out and grade the roads.

DATED: Dec. 20 1991

Kent Dobbins
Kent Dobbins

Subscribed to and sworn before me, a Notary Public, this 20th day of December, 1991, by KENT DOBBINS

My commission expires: 12/27/92

Karen Collins
Notary Public

OFFICIAL SEAL
KAREN COLLINS
NOTARY PUBLIC - STATE OF ARIZONA
MOHAVE COUNTY
My Comm. Expires Dec. 27, 1992

NAME		BOOK	PAGE
TIGER BELL #1	AMC 116255	672	993 & 994
TIGER BELL #2	AMC 116256	672	995 & 996
TIGER BELL #3	AMC 116257	672	997 & 998
TIGER BELL #4	AMC 116258	672	999 & 1000
TIGER BELL #5	AMC 116259	673	1 & 2
TIGER BELL #6	AMC 116260	673	3 & 4
TIGER BELL #7	AMC 116261	673	5 & 6
TIGER BELL #8	AMC 116262	673	7 & 8
TIGER BELL #9	AMC 116263	673	9 & 10
TIGER BELL #10	AMC 116264	673	11 & 12
TIGER BELL #11	AMC 116265	673	13 & 14
TIGER BELL #12	AMC 116266	673	15 & 16
TIGER BELL #13	AMC 116267	673	17 & 18
TIGER BELL #14	AMC 116268	673	19 & 20
TIGER BELL #15	AMC 116269	673	21 & 22
TIGER BELL #16	AMC 116270	673	23 & 24
TIGER BELL #17	AMC 116271	673	25 & 26
TIGER BELL #18	AMC 116272	673	27 & 28
TIGER BELL #19	AMC 116273	673	29 & 30
TIGER BELL #20	AMC 116274	673	31 & 32
TIGER BELL #21	AMC 116275	673	33 & 34
TIGER BELL #22	AMC 116276	673	35 & 36
TIGER BELL #23	AMC 116277	673	37 & 38
TIGER BELL #24	AMC 116278	673	39 & 40
TIGER BELL #25	AMC 116279	673	41 & 42

Twenty-five (25) Lode Claims all located in Sections 24 and 25, T26N, Range 21W, Gila and Salt River Base and Meridian, Mohave County, Arizona.

RECEIVED
B.L.M. AZ STATE OFFICE
DEC 24 10 03 AM '91
PHOENIX, ARIZONA

#91- 68196 BK 1986 PG 287
OFFICIAL RECORDS OF MOHAVE COUNTY AZ.
JOAN McCALL, MOHAVE COUNTY RECORDER
12/20/91 3:00 P.M. PAGE 1 OF 1
DOBBINS
RECORDING FEE 14.00

25

RECORDED IN OFFICIAL RECORDS
MOHAVE COUNTY, ARIZONA
DEC 11 '89 -2 25 PM
Joan McCall, County Recorder
FEE 9.50 PGS 1 of 2

AFFIDAVIT OF PERFORMANCE OF ANNUAL WORK

116255

State of Arizona)
) ss.
County of Mohave

1. KENT DOBBINS
Name

603 West Kingsley Street
Address

Springfield (City) Missouri (State) 65807 (Zip)

being duly sworn according to law deposes and says that he is a citizen of the United States more than eighteen years of age and that all of the facts set forth in this affidavit are true and correct according to the best of his knowledge, information and belief.

2. That he is personally acquainted with the twenty-five (25) mining claims named TIGER BELL #1 through TIGER BELL #25, situate in the Weaver Mining District, Mohave County, Arizona, the locations of which are recorded in the office of the Mohave County Recorder of Mohave County in accordance with the list of claims and geographical location annexed hereto and by reference incorporated herein.

3. That between the dates of September 1, 1988 and August 31, 1989 at least twenty-five hundred dollars and no/100 ($2,500.00) dollars worth of work and improvements were done and performed upon these claims not including location work.

4. The work and improvements were made by and at the expense of KENT DOBBINS, et al, Lessees, owners of the mine for the purpose of complying with the laws of the United States pertaining to assessments or annual work.

5. KENT DOBBINS, 603 West Kingsley Street, Springfield, Missouri, 65807 was the name of the person employed by the owner who labored to do the work and improvements.

6. The work and improvements made were: Use of bulldozer to remove overburden, drilling blast holes with air track for blasting out ore and hauling the ore in dumptruck to mill for processing. Graded roads and filled in washed out areas. Some reclamation where past exploration work was done.

DATED: Dec. 11, 1989

Kent Dobbins
Kent Dobbins

Subscribed to and sworn before me, a Notary Public, this 11 day of Dec, 1989, by Kent Dobbins

My commission expires: 5/6/91

Notary Public

NOTARY PUBLIC
MOHAVE CO., ARIZ.

CLAIMS/CASE NO. THIS IS TO ACKNOWLEDGE RECEIPT OF
PAGE

RECEIVED
B.L.M. AZ STATE OFFICE
CASH CHECK MO
REC'D DEC 11 10 41 '89

BOOK 1638 PAGE 955

NAME	AMC	BOOK	PAGE	PAGE
Tiger Bell # 1	116255	672	993	994
Tiger Bell # 2	116256	672	995	996
Tiger Bell # 3	116257	672	997	998
Tiger Bell # 4	116258	672	999	1000
Tiger Bell # 5	116259	673	1	2
Tiger Bell # 6	116260	673	3	4
Tiger Bell # 7	116261	673	5	6
Tiger Bell # 8	116262	673	7	8
Tiger Bell # 9	116263	673	9	10
Tiger Bell #10	116264	673	11	12
Tiger Bell #11	116265	673	13	14
Tiger Bell #12	116266	673	15	16
Tiger Bell #13	116267	673	17	18
Tiger Bell #14	116268	673	19	20
Tiger Bell #15	116269	673	21	22
Tiger Bell #16	116270	673	23	24
Tiger Bell #17	116271	673	25	26
Tiger Bell #18	116272	673	27	28
Tiger Bell #19	116273	673	29	30
Tiger Bell #20	116274	673	31	32
Tiger Bell #21	116275	673	33	34
Tiger Bell #22	116276	673	35	36
Tiger Bell #23	116277	673	37	38
Tiger Bell #24	116278	673	39	40
Tiger Bell #25	116279	673	41	42

Twenty-five (25) Lode Claims all located in Sections 24 and 25, T26N, Range 21W, Gila and Salt River Base and Meridian, Mohave County, Arizona.

RECEIVED
B.L.M. AZ STATE OFFICE
CASH ___ CHECK ___ MO ___
RECD ___ BY ___
DEC 20 9 40 AM '89
CLAIMANT'S RECEIPT
THIS IS YOUR RECEIPT
AND ACKNOWLEDGMENT
PAGE ___ OF ___

AFFIDAVIT OF PERFORMANCE OF ANNUAL WORK

11625

State of Arizona }
County of Mohave } ss.

1. Kent Dobbins
Name

603 West Kingsley Street
Address

Springfield (City) Missouri (State) 65807 (Zip)

being duly sworn according to law deposes and says that he is a citizen of the United States more than eighteen years of age and that all of the facts set forth in this affidavit are true and correct according to the best of his knowledge, information and belief.

2. That he is personally acquainted with the twenty-five (25) mining claims named TIGER BELL #1 through TIGER BELL #25 situate in the Weaver Mining District, Mohave County, Arizona, the locations of which are recorded in the office of the Mohave County Recorder of Mohave County in accordance with the list of claims and geographical location annexed hereto and by reference incorporated herein.

3. That between the dates of September 1, 1987 and August 31, 1988 at least Twenty-five Hundred Dollars and no/100 ($2,500.00) dollars worth of work and improvements were done and performed upon these claims not including location work.

4. The work and improvements were made by and at the expense of KENT DOBBINS, et al, Lessees, owners of the mine for the purpose of complying with the laws of the United States pertaining to assessments or annual work.

5. KENT DOBBINS, 603 West Kingsley Street, Springfield, Missouri, 65807 was the name of the person employed by the owner who labored to do the work and improvements.

6. The work and improvements made were: Loosened vein with bulldozer and removed ore with frontend loader. Loaded in dump truck to take to process. Removed some overburden to expose other vein for removal. Also filled in washed-out areas in the roads and graded roads where needed.

DATED: Dec 6 1988

Kent Dobbins
Kent Dobbins

Subscribed to and sworn before me, a Notary Public, this 6th Day of December 1988, by Kent Dobbins

My commission expires: My Commission Expires Dec. 27, 1988

Notary Public

RECEIVED
B.L.M.
AZ STATE OFFICE
DEC 13 9 55 AM '88
PHOENIX, ARIZONA

FEE # 88-50878

RECORDED IN OFFICIAL RECORDS
OF MOHAVE COUNTY, ARIZONA
DEC 6 1988 -2 05 PM
Joan McCall, County Recorder
FEE 9.00 PGS 1072

BOOK 1491 PAGE 872

NAME	AMC	BOOK	PAGE	PAGE
Tiger Bell # 1	116255	672	993	994
Tiger Bell # 2	116256	672	995	996
Tiger Bell # 3	116257	672	997	998
Tiger Bell # 4	116258	672	999	1000
Tiger Bell # 5	116259	673	1	2
Tiger Bell # 6	116260	673	3	4
Tiger Bell # 7	116261	673	5	6
Tiger Bell # 8	116262	673	7	8
Tiger Bell # 9	116263	673	9	10
Tiger Bell #10	116264	673	11	12
Tiger Bell #11	116265	673	13	14
Tiger Bell #12	116266	673	15	16
Tiger Bell #13	116267	673	17	18
Tiger Bell #14	116268	673	19	20
Tiger Bell #15	116269	673	21	22
Tiger Bell #16	116270	673	23	24
Tiger Bell #17	116271	673	25	26
Tiger Bell #18	116272	673	27	28
Tiger Bell #19	116273	673	29	30
Tiger Bell #20	116274	673	31	32
Tiger Bell #21	116275	673	33	34
Tiger Bell #22	116276	673	35	36
Tiger Bell #23	116277	673	37	38
Tiger Bell #24	116278	673	39	40
Tiger Bell #25	116279	673	41	42

Twenty-five (25) Lode Claims all located in Sections 24 and 25, T26N, Range 21W, Gila and Salt River Base and Meridian, Mohave County, Arizona.

RECEIVED
B.L.M. AZ STATE OFFICE
DEC 13 9 10 AM '88
PHOENIX, ARIZONA

RECEIVED
B.L.M. AZ STATE OFFICE
OCT 20 1986
7:45 A.M.
PHOENIX, ARIZONA

RECORDED IN OFFICIAL RECORDS
OF MOHAVE COUNTY, ARIZONA
AUG 26 1986 -3 30 PM
Joan McCall, County Recorder
FEE 900 500 100 PGS 1 0 3

116255
SK

AFFIDAVIT OF PERFORMANCE OF ANNUAL WORK

State of Arizona)
) ss.
County of Mohave)

1. KENT DOBBINS
NAME

603 West Kingsley Street
ADDRESS

Springfield (City) Missouri (State) 65807 (Zip)

being duly sworn according to law deposes and says that he is a citizen of the United States more than eighteen years of age and that all of the facts set forth in this affidavit are true and correct according to the best of his knowledge, information and belief.

2. That he is personally acquainted with the twenty-five (25) mining claims named TIGER BELL #1 through TIGER BELL #25 situate in the Weaver Mining District, Mohave County, Arizona, the locations of which are recorded in the office of the Mohave County Recorder of Mohave County in accordance hereto and by reference incorporated herein.

3. That between the dates of September 1, 1985 and August 31, 1986 at least Twenty-Five Hundred Dollars and no/100 ($2,500.00) dollars worth of work and improvements were done and performed upon these claims not including location work.

4. The work and improvements done were for the benefit of Kent Dobbins, and were made by and at the expense of Kent Dobbins, et al, Lessees, owners of the mine for the purpose of complying with the laws of the United States pertaining to assessments or annual work.

5. Kent Dobbins, 603 West Kingsley Street, Springfield, MO 65807 was the name of the person employed by the owner who labored to do the work and improvements.

RECEIVED
B.L.M. AZ STATE OFFICE
OCT 20 1986
7:45 A.M.
PHOENIX, ARIZONA

6. The work and improvements done were road building, and road repair to and upon the property, and some ore removal.

DATED: August 26 1986 Kent Dobbins
Kent Dobbins

Subscribed to and sworn before me, a Notary Public, this 26 day of August, 1986, by Kent Dobbins

My commission expires:

OFFICIAL SEAL
CLAIRANN CAVE
NOTARY PUBLIC - ARIZONA
MOHAVE COUNTY
My Comm. Expires 7-5-89

Clairann Cave
Notary Public

RECEIVED
B.L.M. AZ STATE OFFICE
OCT 20 1986
7:45 A.M.
PHOENIX, ARIZONA

NAME	AMC	BOOK	PAGE	PAGE
Tiger Bell #1	116255	672	993	994
Tiger Bell #2	116256	672	995	996
Tiger Bell #3	116257	672	997	998
Tiger Bell #4	116258	672	999	1000
Tiger Bell #5	116259	673	1	2
Tiger Bell #6	116260	673	3	4
Tiger Bell #7	116261	673	5	6
Tiger Bell #8	116262	673	7	8
Tiger Bell #9	116263	673	9	10
Tiger Bell #10	116264	673	11	12
Tiger Bell #11	116265	673	13	14
Tiger Bell #12	116266	673	15	16
Tiger Bell #13	116267	673	17	18
Tiger Bell #14	116268	673	19	20
Tiger Bell #15	116269	673	21	22
Tiger Bell #16	116270	673	23	24
Tiger Bell #17	116271	673	25	26
Tiger Bell #18	116272	673	27	28
Tiger Bell #19	116273	673	29	30
Tiger Bell #20	116274	673	31	32
Tiger Bell #21	116275	673	33	34
Tiger Bell #22	116276	673	35	36
Tiger Bell #23	116277	673	37	38
Tiger Bell #24	116278	673	39	40
Tiger Bell #25	116279	673	41	42

Twenty-Five (25) Lode Claims all located in Section 24 and 25, T26N, Range 21W, Gila and Salt River Base and Meridian, Mohave County, Arizona.

11255
SC

RECEIVED
B.L.M. AZ STATE OFFICE
NOV 14 1985
7:45 A.M.
PHOENIX, ARIZONA

AFFIDAVIT OF PERFORMANCE OF ANNUAL WORK

State of Arizona)
) ss.
County of Mohave)

1. KENT DOBBINS
NAME

603 West Kingsley Street
ADDRESS

Springfield (City) Missouri (State) 65807 (Zip)

being duly sworn according to law deposes and says that he is a citizen of the United Staes more than eighteen years of age and that all of the facts set forth in this affidavit are true and correct according to the best of his knowledge, information and belief.

2. That he is personally acquainted with the twenty-five (25) mining claims named TIGER BELL #1 through TIGER BELL #25 situate in the Weaver Mining District, Mohave County, Arizona, the locations of which are recorded in the office of the Mohave County Recorder of Mohave County in accordance hereto and by reference incorporated herein.

3. That between the dates of September 1, 1984 and August 31, 1985 at least Twnety-Five Hundred Dollars and no/100 ($2,500.00) dollars worth of work and improvements were done and performed upon these claims not including location work.

4. The work and improvements done were for the benefit of Kent Dobbins, and were made by and at the expense of Kent Dobbins, et al, Lessees, owners of the mine for the purpose of complying with the laws of the United States pertaining to assessments or annual work.

5. Ken Dobbins, 603 West Kingsley Street, Springfield, MO. 65807 was the name of the person employed by the owner who labored to do the work and improvements.

FEE # 85-39752
RECORDED IN OFFICIAL RECORDS
OF MOHAVE COUNTY, ARIZONA
NOV 13 1985 -3 20 PM
Joan McCall County Recorder
FEE 5.00 PGS 173

6. The work and improvements done were road building, and road repair to and upon the property, and dozer work opening small area on the claims for access to the hard rock by removal of overburden.

DATED: Nov 13 1985

Kent Dobbins

Subscribed to and sworn before me, a Notary Public, this 13 day of November 1985 by Kent Dobbins

My Commission Expires:

5/5/87

Notary Public

RECEIVED
B.L.M. AZ STATE OFFICE
NOV 14 1985
7:45 A.M.
PHOENIX, ARIZONA

NAME	AMC	BOOK	PAGE	PAGE
Tiger Bell #1	116255	672	993	994
Tiger Bell #2	116256	672	995	996
Tiger Bell #3	116257	672	997	998
Tiger Bell #4	116258	672	999	1000
Tiger Bell #5	116259	673	1	2
Tiger Bell #6	116260	673	3	4
Tiger Bell #7	116261	673	5	6
Tiger Bell #8	116262	673	7	8
Tiger Bell #9	116263	673	9	10
Tiger Bell #10	116264	673	11	12
Tiger Bell #11	116265	673	13	14
Tiger Bell #12	116266	673	15	16
Tiger Bell #13	116267	673	17	18
Tiger Bell #14	116268	673	19	20
Tiger Bell #15	116269	673	21	22
Tiger Bell #16	116270	673	23	24
Tiger Bell #17	116271	673	25	26
Tiger Bell #18	116272	673	27	28
Tiger Bell #19	116273	673	29	30
Tiger Bell #20	116274	673	31	32
Tiger Bell #21	116275	673	33	34
Tiger Bell #22	116276	673	35	36
Tiger Bell #23	116277	673	37	38
Tiger Bell #24	116278	673	39	40
Tiger Bell #25	116279	673	41	42

Twenty-Five (25) Lode Claims all located in Section 24 and 25, T26N, Range 21W, Gila and Salt River Base and Meridian, Mohave County, Arizona.

RECEIVED
B.L.M. AZ STATE OFFICE
NOV 14 1985
7:45 A.M.
PHOENIX, ARIZONA

FEE # 84-45811

Recorded in Official Records
Mohave County, Arizona
DEC 18 1984 -4 00 PM
Joan McCall, Recorder

$ 5.00

1 of 3

116255

AFFIDAVIT OF PERFORMANCE OF ANNUAL WORK

State of Arizona)
) ss.
County of Mohave)

RECEIVED
B.L.M. AZ STATE OFFICE
DEC 19 1984
7:45 A.M.
PHOENIX, ARIZONA

1. KENT DOBBINS
NAME

603 West Kingsley Street
ADDRESS

Springfield	Missouri	65807
City	State	Zip

being duly sworn according to law deposes and says that he is a citizen of the United States more than eighteen years of age and that all of the facts set forth in this affidavit are true and correct according to the best of his knowledge, information and belief.

2. That he is personally acquainted with the twenty-five (25) mining claims named TIGER BELL #1 through TIGER BELL #25 situate in the Weaver Mining District, Mohave County, Arizona, the locations of which are recorded in the office of the Mohave County Recorder of Mohave County in accordance hereto and by reference incorporated herein.

3. That between the dates of September 1, 1983 and August 31, 1984 at least Twenty-Five Hundred Dollars and no/100 ($2,500.00) dollars worth of work and improvements were done and performed upon these claims not including location work.

4. The work and improvements done were for the benefit of Kent Dobbins, and were made by and at the expense of Kent Dobbins, et al, Lessees, owners of the mine for the purpose of complying with the laws of the United States pertaining to assessments or annual work.

5. Kent Dobbins, 603 West Kingsley Street, Springfield, MO 65807 was the name of the person employed by the owner who labored to do the work and improvements.

6. The work and improvements done were road building, and road repair to and upon the property, and dozer work opening small area on the claims for access to the hard rock by removal of overburden. Also back filling, and filling old holes previously left open.

DATED: Dec. 18 1984 Kent Dobbins
Kent Dobbins

Subscribed to and sworn before me, a Notary Public, this 18th day of December, 1984, by Kent Dobbins

My Commission Expires:
My Commission Expires Dec. 27, 1984

Karen Pemberton
Notary Public

RECEIVED
B.L.M. AZ STATE OFFICE
DEC 19 1984
7:45 A.M.
PHOENIX, ARIZONA

NAME	AMC	BOOK	PAGE	PAGE
Tiger Bell #1	116255	672	993	994
Tiger Bell #2	116256	672	995	996
Tiger Bell #3	116257	672	997	998
Tiger Bell #4	116258	672	999	1000
Tiger Bell #5	116259	673	1	2
Tiger Bell #6	116260	673	3	4
Tiger Bell #7	116261	673	5	6
Tiger Bell #8	116262	673	7	8
Tiger Bell #9	116263	673	9	10
Tiger Bell #10	116264	673	11	12
Tiger Bell #11	116265	673	13	14
Tiger Bell #12	116266	673	15	16
Tiger Bell #13	116267	673	17	18
Tiger Bell #14	116268	673	19	20
Tiger Bell #15	116269	673	21	22
Tiger Bell #16	116270	673	23	24
Tiger Bell #17	116271	673	25	26
Tiger Bell #18	116272	673	27	28
Tiger Bell #19	116273	673	29	30
Tiger Bell #20	116274	673	31	32
Tiger Bell #21	116275	673	33	34
Tiger Bell #22	116276	673	35	36
Tiger Bell #23	116277	673	37	38
Tiger Bell #24	116278	673	39	40
Tiger Bell #25	116279	673	41	42

Twenty-Five (25) Lode Claims all located in Sections 24 and 25, T26N, Range 21W, Gila and Salt River Base and Meridian, Mohave County, Arizona.

RECEIVED
B.L.M. AZ STATE OFFICE
DEC 19 1984
7:45 A.M.
PHOENIX, ARIZONA

Fee # 83-46507 116255

116

Record in Official Records
of Mohave County, Arizona
DEC 12 1983 -8 00 AM
Joan McCall, Recorder

$ 5.00

bgw

AFFIDAVIT OF PERFORMANCE OF ANNUAL WORK

State of Arizona)
) ss.
County of Mohave)

1. KENT DOBBINS
Name

603 Kingsley Street
Address

Springfield, MO. 65807
City State Zip

being duly sworn according to law deposes and says that he is a citizen of the United States more than eighteen years ofage and that all of the facts set forth in this affidavit are true and correct according to the best of his knowledge, information and belief.

2. That he is personally acquainted with the twenty-five (25) mining claims named TIGER BELL #1 through TIGER BELL #25 situate in the Weaver Mining District, Mohave County, Arizona, the locations of which are recorded in the office of the Mohave County Recorder of Mohave County in accordance with the list of claims and geographical location annexed hereto and by reference incorporated herein.

3. That between the dates of September 1, 1982 and August 31, 1983 at least Twenty-Five Hundred Dollars and no/100 ($2,500.00) dollars worth of work and improvements were done and performed upon these claims not including location work.

4. The work and improvements were made by and at the expense of KENT DOBBINS and MAURICE NORMAN, et al, Lessees, owners of the mine for the purpose of complying with the laws of the United States pertaining to assessments or annual work.

5. KENT DOBBINS, 603 West Kingsley Street, Springfield, MO. 65807 and MAURICE NORMAN, 517 St. Louis Street, Springfield, MO. 65806 were the names of the persons employed by the owner who labored to do the work and improvements.

RECEIVED
B.L.M. AZ STATE OFFICE
DEC 12 1983
7:45 A.M.
PHOENIX, ARIZONA

BOOK 982 PAGE 801

6. The work and improvements done were additional drilling for core samples on each claim to determine the best area to mine.

DATED: Dec. 12, 1983

Kent Dobbins
KENT DOBBINS

Subscribed to and sworn before me, a Notary Public, this 12th day of December, 1983, by Kent Dobbins

My Commission Expires:
My Commission Expires Dec. 27, 1984

Karen Chamberlain
Notary Public

RECEIVED
B.L.M. AZ STATE OFFICE
DEC 12 1983
7:45 A.M.
PHOENIX, ARIZONA

BOOK 982 PAGE 802

NAME	AMC	BOOK	PAGE	PAGE
Tiger Bell #1	116255	672	993	994
Tiger Bell #2	116256	672	995	996
Tiger Bell #3	116257	672	997	998
Tiger Bell #4	116258	672	999	1000
Tiger Bell #5	116259	673	1	2
Tiger Bell #6	116260	673	3	4
Tiger Bell #7	116261	673	5	6
Tiger Bell #8	116262	673	7	8
Tiger Bell #9	116263	673	9	10
Tiger Bell #10	116264	673	11	12
Tiger Bell #11	116265	673	13	14
Tiger Bell #12	116266	673	15	16
Tiger Bell #13	116267	673	17	18
Tiger Bell #14	116268	673	19	20
Tiger Bell #15	116269	673	21	22
Tiger Bell #16	116270	673	23	24
Tiger Bell #17	116271	673	25	26
Tiger Bell #18	116272	673	27	28
Tiger Bell #19	116273	673	29	30
Tiger Bell #20	116274	673	31	32
Tiger Bell #21	116275	673	33	34
Tiger Bell #22	116276	673	35	36
Tiger Bell #23	116277	673	37	38
Tiger Bell #24	116278	673	39	40
Tiger Bell #25	116279	673	41	42

Twenty-Five (25) Lode Claims all located in Sections 24 and 25, T26N, Range 21W, Gila and Salt River Base and Meridian, Mohave County, Arizona.

RECEIVED
B.L.M. AZ STATE OFFICE
DEC 12 1983
7:45 A.M.
PHOENIX, ARIZONA

BOOK 982 PAGE 803

Fee # 82 58078

Recorded in Official Records
of Mohave County, Arizona
DEC 2 1 1982 -3 00 PM
Joan McCall, Recorder

$ 5.00

1 of 3

AFFIDAVIT OF PERFORMANCE OF ANNUAL WORK

ARIZONA STATE OFFICE
BU. LAND MANAGEMENT
DEC 22 1982
7:45 A.M.
PHOENIX, ARIZONA

State of Arizona)
) ss.
County of Mohave)

1. KENT DOBBINS
Name

603 Kingsley Street
Address

Springfield, MO. 65807
City State Zip

being duly sworn according to law deposes and says that he is a citizen of the United States more than eighteen years ofage and that all of the facts set forth in this affidavit are true and correct according to the best of his knowledge, information and belief.

2. That he is personally acquainted with the twenty-five (25) mining claims named TIGER BELL #1 through TIGER BELL #25 situate in the Weaver Mining District, Mohave County, Arizona, the locations of which are recorded in the office of the Mohave County Recorder of Mohave County in accordance with the list of claims and geographical location annexed hereto and by reference incorporated herein.

3. That between the dates of September 1, 1981 and August 31, 1982 at least Twenty-Five Hundred Dollars and no/100 ($2,500.00) dollars worth of work and improvements were done and performed upon these claims not including location work.

4. The work and improvements were made by and at the expense of KENT DOBBINS and MAURICE NORMAN, et al, Lessees, owners of the mine for the purpose of complying with the laws of the United States pertaining to assessments or annual work.

5. KENT DOBBINS, 603 West Kingsley Street, Springfield, MO. 65807 and MAURICE NORMAN, 517 St. Louis Street, Springfield, MO. 65806 were the names of the persons employed by the owner who labored to do the work and improvements.

BOOK 891 PAGE 674

6. The work and improvements done were road repair to and upon the property, assessment work of ores in place and assaying. Samples were taken from each claim by drilling (core samples) and manual labor.

DATED: December 21, 1982 Kent Dobbins
KENT DOBBINS

Subscribed to and sworn before me, a Notary Public, this 21 day of December 1982, by KENT DOBBINS

My Commission Expires:

My Commission Expires May 9, 1983

Clarence Lane
Notary Public

ARIZONA STATE
U.S. LAND MANAGEMENT
DEC 22
PHOENIX, ARIZONA

ARIZONA STATE OFFICE
B.L.M. LAND MANAGEMENT
DEC 22 1982
BLM
PHOENIX, ARIZONA

NAME	AMC	BOOK	PAGE	PAGE
Tiger Bell #1	116255	672	993	994
Tiger Bell #2	116256	672	995	996
Tiger Bell #3	116257	672	997	998
Tiger Bell #4	116258	672	999	1000
Tiger Bell #5	116259	673	1	2
Tiger Bell #6	116260	673	3	4
Tiger Bell #7	116261	673	5	6
Tiger Bell #8	116262	673	7	8
Tiger Bell #9	116263	673	9	10
Tiger Bell #10	116264	673	11	12
Tiger Bell #11	116265	673	13	14
Tiger Bell #12	116266	673	15	16
Tiger Bell #13	116267	673	17	18
Tiger Bell #14	116268	673	19	20
Tiger Bell #15	116269	673	21	22
Tiger Bell #16	116270	673	23	24
Tiger Bell #17	116271	673	25	26
Tiger Bell #18	116272	673	27	28
Tiger Bell #19	116273	673	29	30
Tiger Bell #20	116274	673	31	32
Tiger Bell #21	116275	673	33	34
Tiger Bell #22	116276	673	35	36
Tiger Bell #23	116277	673	37	38
Tiger Bell #24	116278	673	39	40
Tiger Bell #25	116279	673	41	42

Twenty-Five (25) Lode Claims all located in Sections 24 and 25, T26N, Range 21W, Gila and Salt River Base and Meridian, Mohave County, Arizona.

81-45066

116255 - 116279

Recorded at Request of Kent Dobbins

DEC 2 1 1981 -8 00 AM

in book 768 of Official Records, Pages 871-873

Records of Mohave County, Arizona

Joan McCall

Deputy Recorder

Recorder

3.00

AFFIDAVIT OF PERFORMANCE OF ANNUAL WORK

State of Arizona)
) ss.
County of Mohave)

1. KENT DOBBINS
Name

603 Kingsley Street
Address

Springfield, MO. 65807
City State Zip

being duly sworn according to law deposes and says that he is a citizen of the United States more than eighteen years of age and that all of the facts set forth in this affidavit are true and correct according to the best of his knowledge, information and belief.

2. That he is personally acquainted with the twenty-five (25) mining claims named TIGER BELL #1 through TIGER BELL #25 situate in the Weaver Mining District, Mohave County, Arizona, the locations of which are recorded in the office of the Mohave County Recorder of Mohave County in accordance with the list of claims and geographical location annexed hereto and by reference incorporated herein.

3. That between the dates of September 1, 1980 and August 31, 1981 at least Twenty-Five Hundred Dollars and no/100 ($2,500.00) dollars worth of work and improvements were done and performed upon these claims not including location work.

4. The work and improvements were made by and at the expense of KENT DOBBINS and MAURICE NORMAN, et al, Lessees, owners of the mine for the purpose of complying with the laws of the United States pertaining to assessments or annual work.

5. KENT DOBBINS, 603 West Kingsley Street, Springfield, MO. 65807 and MAURICE NORMAN, 517 St. Louis Street, Springfield, MO. 65806 were the names of the persons employed by the owner who labored to do the work and improvements.

6. The work and improvements done were road building to and upon the property, assessment work of ores in place and assaying. Samples were taken from each claim by backhoe work and manual labor.

DATED: Dec. 21, 1981

Kent Dobbins
KENT DOBBINS

Subscribed to and sworn before me, a Notary Public, this 21st day of December, 1981, by Kent Dobbins.

My Commission Expires:
My Commission Expires Dec. 27, 1984

Karen Pemberton
Notary Public

DEC 21 1981

NAME	AMC.	BOOK	PAGE	PAGE
Tiger Bell #1	116255	672	993	994
Tiger Bell #2	116256	672	995	996
Tiger Bell #3	116257	672	997	998
Tiger Bell #4	116258	672	999	1000
Tiger Bell #5	116259	673	1	2
Tiger Bell #6	116260	673	3	4
Tiger Bell #7	116261	673	5	6
Tiger Bell #8	116262	673	7	8
Tiger Bell #9	116263	673	9	10
Tiger Bell #10	116264	673	11	12
Tiger Bell #11	116265	673	13	14
Tiger Bell #12	116266	673	15	16
Tiger Bell #13	116267	673	17	18
Tiger Bell #14	116268	673	19	20
Tiger Bell #15	116269	673	21	22
Tiger Bell #16	116270	673	23	24
Tiger Bell #17	116271	673	25	26
Tiger Bell #18	116272	673	27	28
Tiger Bell #19	116273	673	29	30
Tiger Bell #20	116274	673	31	32
Tiger Bell #21	116275	673	33	34
Tiger Bell #22	116276	673	35	36
Tiger Bell #23	116277	673	37	38
Tiger Bell #24	116278	673	39	40
Tiger Bell #25	116279	673	41	42

Twenty-Five (25) Lode Claims all located in Sections 24 and 25, T26N, Range 21W, Gila and Salt River Base and Meridian, Mohave County, Arizona.

...21 ...81
IC...
P... ...ONA

NOTICE!!

These documents have been scanned!

Do not place un-scanned documents beneath this notice!

Do not remove this notice from this file!

GPO Jacket No. 560-102
Print Order 61540
Rise Business Services, LLC
Job=AZ15 8/14/2019

Box Number= AZ15223

Claim Begin-End: AMC116255-AMC116279

5 **Miscellaneous**

Bureau of Land Management
Arizona State Office
Phoenix, Arizona

JUL 1 '02

910
EEO
910B
911
912
917
930
950
Field Office
Central Files
FOIA
Action

UNITED STATES DEPARTMENT OF INTERIOR
BUREAU OF LAND MANAGEMENT
ARIZONA STATE OFFICE
222 N Central Avenue
Phoenix, AZ 85004

AMC 116255

3800 (952.3) TRK
AMC116269-116273

Date:6/3/02

Ref: Change of address verification

Claimant: Courtney McCurdy

Old Address(s): 3804 N. 30th
Ozark, MO 65721

New Address: 2804 North 30TH St.
OZARK, MO 65721

Phone Number : (417) 887-5468

Below please list the claims that the new address pertains to; or which claim pertains to which address, if more than one address is to be used:

AMC 116269 thru AMC 116273

AMC_____ thru AMC_____

AMC_____ thru AMC_____

AMC_____ thru AMC_____

_____ Temporary Address Or X Permanent Address

C/McCurdy
Signature

6-26-02
Date

Courtney McCurdy
2804 North 30th St
Ozark, Mo 65721

SPRINGFIELD MO 659
PM
27 JUN
2

United States Dept of Interior
Bureau of Land Management
Arizona State Office
222 N. Central Avenue
Phoenix, Az 85004

85004+2203

Arizona State Office
Phoenix, Arizona
JUL 1 02
910
EEO
910B
911
912
917
930
950
Field Office
Central Files
FOIA
Misc

UNITED STATES DEPARTMENT OF INTERIOR
BUREAU OF LAND MANAGEMENT
ARIZONA STATE OFFICE
222 N Central Avenue
Phoenix, AZ 85004

AMC 117939
116255

3800 (952.3) TRK
AMC116255,117939

Date:6/3/02

Ref: Change of address verification

Claimant: Janet Eckman

Old Address(s): 3337 S. Scenic
Springfield, MO 65807

New Address: 5888 South FR 181
Springfield, MO 65804

Phone Number : 417 887-5468

Below please list the claims that the new address pertains to; or which claim pertains to which address, if more than one address is to be used:

AMC 117947 thru AMC 117954

AMC 116274 thru AMC —

AMC 116263 thru AMC —

AMC — thru AMC —

_____ Temporary Address Or X Permanent Address

Janet Eckman
Signature

6-26-02
Date

JANET ECKMAN
5888 SOUTH FR 181
SPRINGFIELD, MO 65804

UNITED STATES DEPT. OF INTERIOR
BUREAU OF LAND MANAGEMENT
ARIZONA STATE OFFICE
222 N. CENTRAL AVENUE
PHOENIX, AZ 85004

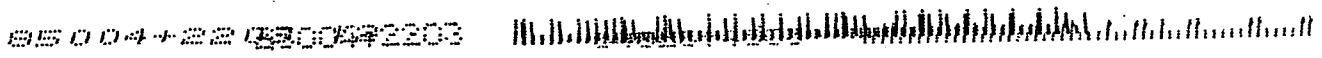

PCN: LT960 — ED STATES DEPARTMENT OF THE IN — OR — PAGE NO: 1
RUN TIME: 3:56 PM — BUREAU OF LAND MANAGEMENT — RUN DATE: 12/03/1999

MINING CLAIM CUSTOMER INFORMATION REPORT

CLAIMS

116255
107667

STATE: AZ

STEWART DALE

Address: 872 S 4700 WEST — **Customer ID: 2103952**

City: CEDAR CITY — ***State: UT*** — ***Zip: 84720***

ACTIVE	AMC352764	DESERT DOG ONE	CLAIMANT

STEWART DAVID

Address: BOX 5918 — **Customer ID: 2103736**

City: SCOTTSDALE — ***State: AZ*** — ***Zip: 85261***

ACTIVE	AMC352703	MIDDLE CAMP #34	CLAIMANT
ACTIVE	AMC352704	MIDDLE CAMP #35	CLAIMANT
ACTIVE	AMC352705	MIDDLE CAMP #36	CLAIMANT
ACTIVE	AMC352706	MIDDLE CAMP #37	CLAIMANT
ACTIVE	AMC352707	MIDDLE CAMP #38	CLAIMANT
ACTIVE	AMC352708	MIDDLE CAMP #39	CLAIMANT
ACTIVE	AMC352709	MIDDLE CAMP #40	CLAIMANT
ACTIVE	AMC352710	MIDDLE CAMP #41	CLAIMANT
ACTIVE	AMC352711	MIDDLE CAMP #42	CLAIMANT
ACTIVE	AMC352712	SALT CEDAR #3	CLAIMANT
ACTIVE	AMC352713	SALT CEDAR #4	CLAIMANT
ACTIVE	AMC352714	SALT CEDAR #5	CLAIMANT

STEWART DELORIS

Address: 549 E MCKELLIPS #34 — **Customer ID: 69704**

City: MESA — ***State: AZ*** — ***Zip: 85203***

CLOSED	AMC298917	CHARITY LYNN #4	CO-OWNER

correct address

STEWART DONALD L.

Address: 1837 W CAMINO LN — **Customer ID: 2101569**

City: SPRINGFIELD — ***State: MO*** — ***Zip: 65810***

ACTIVE	AMC116275	TIGER BELL #21	CLAIMANT
ACTIVE	AMC116276	TIGER BELL #22	CLAIMANT
ACTIVE	AMC116277	TIGER BELL #23	CLAIMANT
ACTIVE	AMC116278	TIGER BELL #24	CLAIMANT
ACTIVE	AMC116279	TIGER BELL #25	CLAIMANT

Same Person

STEWART DONALD L

not → ***Address: ~~4529 S KANSAS AVE~~*** — **Customer ID: 69705**

City: SPRINGFIELD — ***State: MO*** — ***Zip: 65810***

ACTIVE	AMC107667	JUMPIN JACK #1	OWNER
ACTIVE	AMC107668	JUMPIN JACK #2	OWNER
ACTIVE	AMC107669	JUMPIN JACK #3	CO-OWNER
ACTIVE	AMC107671	JUMPIN JACK #5	OWNER
ACTIVE	AMC107672	JUMPIN JACK #6	OWNER
ACTIVE	AMC107673	JUMPIN JACK #7	CLAIMANT

per telephone call 12/3/99.
Mary

NOTICE!!

These documents have been scanned!

Do not place un-scanned documents beneath this notice!

Do not remove this notice from this file!

GPO Jacket No. 560-102
Print Order 61540
Rise Business Services, LLC
Job=AZ15 8/14/2019

Box Number= AZ15223

Claim Begin-End: AMC116255-AMC116279

6 **Location Notices-Amendments and Supporting Documents**

AZ15223-5 AMC113312-AMC116478

STATE OF ARIZONA, County of _____ } ss.

I hereby certify that the within instrument was filed and recorded NOV 21 '80 at 12 00 M. M.

In Docket No. _____, Page _____, at the request of Kent Dobbins

Witness my hand and official seal.

County Recorder

By C. Coone Deputy Recorder

Fee No.: 80 38567

Fee: $ 3.00

When recorded mail to:

ARIZONA STATE OFFICE
ND MANAGEMENT

NOV 24 1980

7:45 A.M.
PHOENIX, ARIZONA

NOTICE OF MINING CLAIM LOCATION

1. ☐ Location ☐ Amendment ☒ Relocation
2. ☐ Placer ☒ Lode ☐ Millsite ☐ Tunnelsite

INTERIOR, BLM AZ State Office
Data relative to this document has been entered into an automated system and images of all documents have been microfilmed.

3. The name and address of the Locator is

Kent Dobbins & Maurice Norman
Name

603 Kingsley st. 517 St. Louis st.
Address

Springfield Missouri 65807
City State Zip

4. The name of the claim is Tiger Bell #1

5. The date of the location is August 30, 1980

6. The claim is 1500 feet long and 600 feet wide. The distance from the Location monument to each end of the claim is 1500 feet in a 020° direction and 600 feet in a 110° direction.

7. The general course of the claim is from the Southwest to the Northeast.

8. The location of the claim is in Section 25, Township 26 N, Range 21 W G&SRB&M, Weaver Mining District, Mohave County, Arizona.

9. If amending or relocating, the previous claim name was _____ recorded in Docket _____, Book _____, _____ Mining District, _____ County, Arizona.

10. The location of the claim with reference to a natural object or permanent monument is This is A Set of Fourteen claims Connected To each other and Numbered one through Fourteen. All are the same Dimensions and Bearings. The Northwest 1/4 wood Post (claim # 9.) Corner MARKER is Located Approximately 1125' IN A EAST Direction from the U.S. Land Survey Geodetic Corner MARKER for Sections 23-26 & 24-25 T26N R21W AND About 3.5 Miles from BM2586 Highway 93.

Date August 30, 1980

Kent Dobbins
Signature

BOOK 672 PAGE 993

© Forms, Inc., 31 West Madison Street, Phoenix, Arizona 85003 / (602) 253-6612 / Form 39

MAP OF MINING CLAIM LOCATION

1. The name of the claim is Tiger Bell # 1

2. The North west corner of the claim is 1125 feet in a 89° direction to a survey monument or permanent natural object described as U.S. Land Survey Geodetic Sec. Corner Mark for Sections 23·26-24·25 T26N R21W

3. The type of location monument is 4x4x4' wood Post
   The type of corner and end monuments are 2x2x4 wood Post

4. The bearing and distance between the corners of the claim are beginning at the South west corner of the claim, 1500 feet in a 020° direction to the North west corner, then 600 feet in a 110° direction to the North east corner, then 1500 feet in a 200° direction to the Southeast corner, then 600 feet in a 290° direction to the point of beginning.

MAP

One inch = One thousand feet

North Arrow (1)

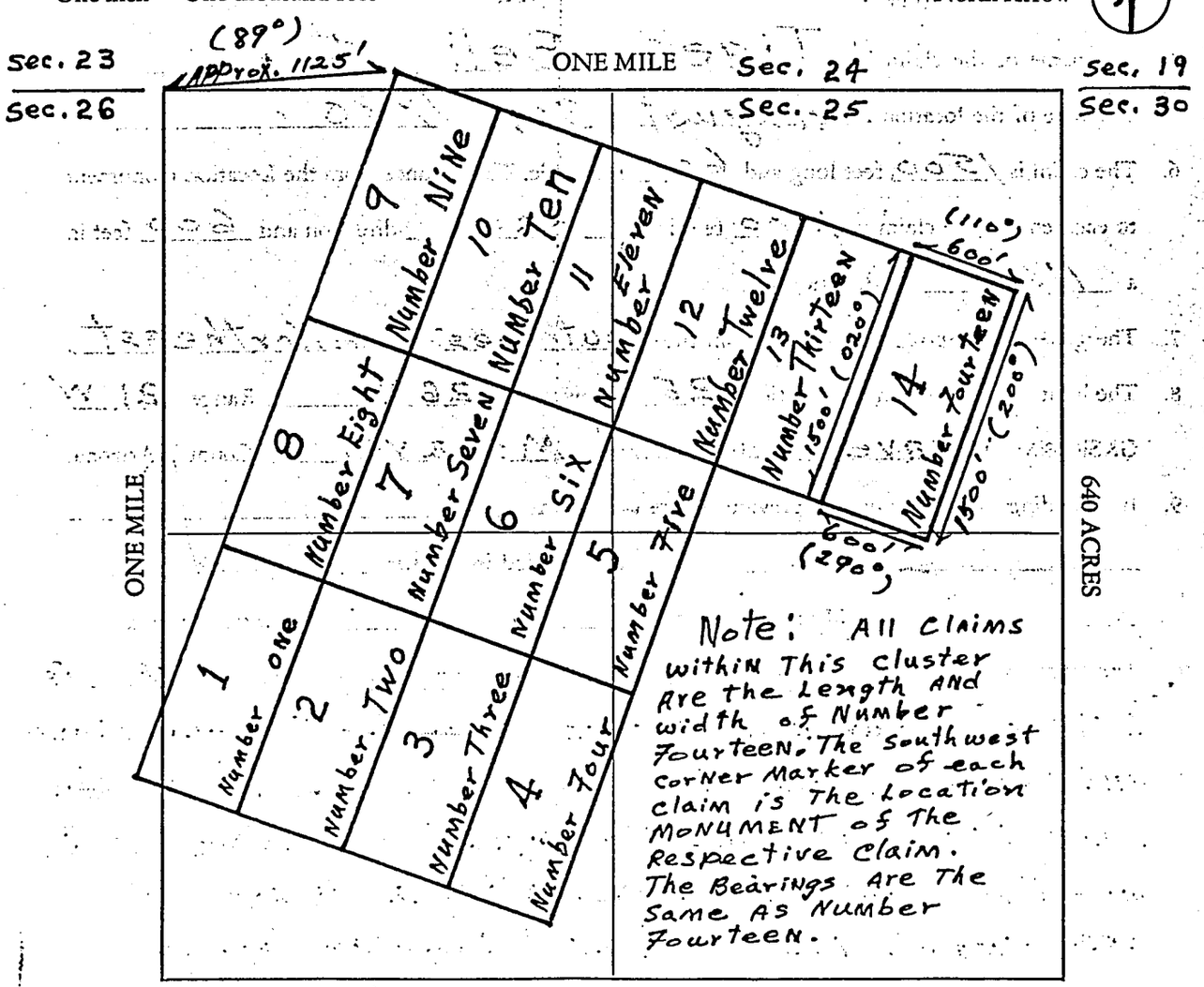

Section 25 Range 21 W Township 26 N, G&SRB&M

Date August 30, 1980

BOOK 672 PAGE 994

Kent L Dobbins
Signature

STATE OF ARIZONA, } ss.
County of _____

I hereby certify that the within instrument was filed and recorded NOV 21 '80 - 12 00 M M.

In Docket No. _____, Page _____, at the request of Kent Dobbins

Fee No.: 80 38569

When recorded mail to:

Witness my hand and official seal.

County Recorder

By _____ Deputy Recorder

Fee: $ 3.00

ARIZONA STATE OFFICE
BU. LAND MANAGEMENT

NOTICE OF MINING CLAIM LOCATION

NOV 24 1980
7:45 A.M.
PHOENIX, ARIZONA

INTERIOR BLM-AZ State Office
Data relating to this document has been entered into automated system and images of all documents have been microfilmed.

1. ☐ Location ☐ Amendment ☐ Relocation
2. ☐ Placer ☒ Lode ☐ Millsite ☐ Tunnelsite
3. The name and address of the Locator is

Kent Dobbins & Maurice Norman
Name

603 Kingsley st. 517 St. Louis st.
Address

Springfield Missouri 65807
City State Zip

4. The name of the claim is Tiger Bell # 2
5. The date of the location is August 30, 1980
6. The claim is 1500 feet long and 600 feet wide. The distance from the Location monument to each end of the claim is 1500 feet in a 020° direction and 600 feet in a 110° direction.
7. The general course of the claim is from the Southwest to the Northeast.
8. The location of the claim is in Section 25, Township 26 N, Range 21 W G&SRB&M, Weaver Mining District, Mohave County, Arizona.
9. If amending or relocating, the previous claim name was _____ recorded in Docket _____, Book _____, _____ Mining District, _____ County, Arizona.
10. The location of the claim with reference to a natural object or permanent monument is This is A Set of Fourteen claims Connected To each other and Numbered one through Fourteen. All are The SAME DiMENSIONS and Bearings. The Northwest 1/X. wood Post (claim # 9.) CorNer MARKER is Located APProximately 1125' iN A EAST Direction From the U.S. Land Survey Geodetic Corner MArker For Sections 23-26 & 24-25 T26N R21W AND ABout 3.5 Miles From BM2586 Highway 93.

Date August 30, 1980

Kent Dobbins
Signature

BOOK 672 PAGE 995

© Forms, Inc., 31 West Madison Street, Phoenix, Arizona 85003 / (602) 253-6612 / Form 39

MAP OF MINING CLAIM LOCATION

1. The name of the claim is Tiger Bell # 2

2. The North west corner of the claim is 1125 feet in a 89° direction to a survey monument or permanent natural object described as U.S. Land Survey Geodetic Sec. Corner Mark for Sections 23·26-24·25 T26N R21W

3. The type of location monument is 4X4X4' wood Post
   The type of corner and end monuments are 2X2X4 wood Post

4. The bearing and distance between the corners of the claim are beginning at the South west corner of the claim, 1500 feet in a 020° direction to the North west corner, then 600 feet in a 110° direction to the Northeast corner, then 1500 feet in a 200° direction to the Southeast corner, then 600 feet in a 290° direction to the point of beginning.

MAP

One inch = One thousand feet

North Arrow (1)

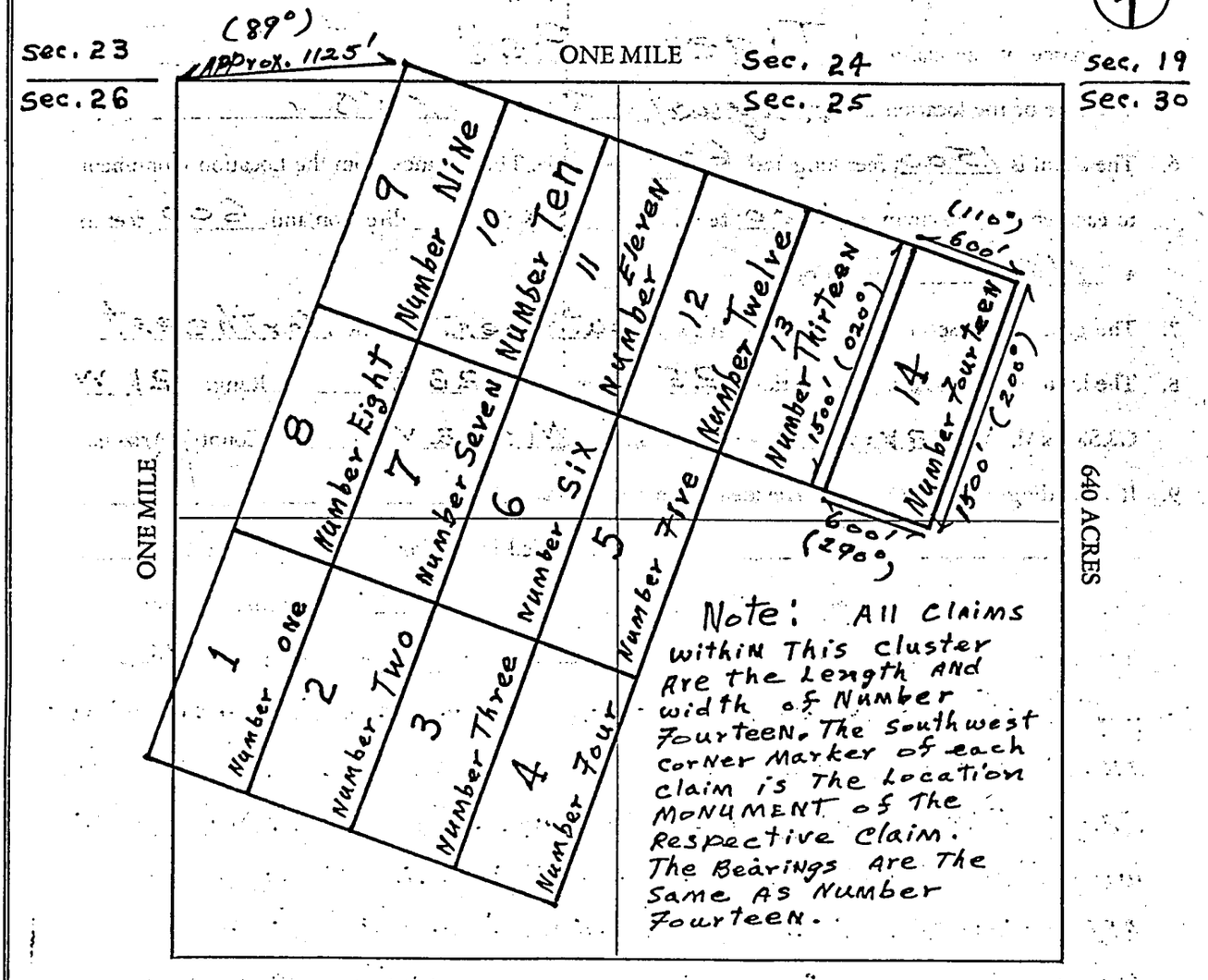

Section 25 Range 21 W Township 26 N, G&SRB&M

Date August 30, 1980

BOOK 672 PAGE 996

Kent Dobbins
Signature

STATE OF ARIZONA, County of _____ } ss.

I hereby certify that the within instrument was filed and recorded NOV 21 '80 - 12 00 M. M.

In Docket No. _____, Page _____, at the request of Kent Dobbins

Witness my hand and official seal.

County Recorder

By Lolaure Deputy Recorder

Fee No.: 80 38569

Fee: $ 0.00

When recorded mail to:

ARIZONA STATE OFFIC
BU. LAND MANAGEME

NOV 24 1980
7:45 A.M.
PHOENIX, ARIZONA

NOTICE OF MINING CLAIM LOCATION

INTERIOR, BLM AZ State Office
Date ... this document has been entered into an automated system and ... all documents have been microfilmed.

1. ☐ Location ☐ Amendment ☐ Relocation

2. ☐ Placer ☒ Lode ☐ Millsite ☐ Tunnelsite

3. The name and address of the Locator is

Kent Dobbins & Maurice Norman
Name

603 Kingsley st. 517 St. Louis st.
Address

Springfield Missouri 65807
City State Zip

4. The name of the claim is Tiger Bell # 3

5. The date of the location is August 30, 1980

6. The claim is 1500 feet long and 600 feet wide. The distance from the Location monument to each end of the claim is 1500 feet in a 020° direction and 600 feet in a 110° direction.

7. The general course of the claim is from the Southwest to the Northeast.

8. The location of the claim is in Section 25, Township 26 N, Range 21 W G&SRB&M, Weaver Mining District, Mohave County, Arizona.

9. If amending or relocating, the previous claim name was _____ recorded in Docket _____, Book _____, _____ Mining District, _____ County, Arizona.

10. The location of the claim with reference to a natural object or permanent monument is This is A Set of Fourteen claims Connected To each other and Numbered one through Fourteen. All are the same Dimensions and Bearings. The Northwest 1/4 wood Post (claim # 9) Corner MARKER is Located Approximately 1125' IN A EAST Direction from the U.S. Land Survey Geodetic Corner MARKER for Sections 23-26 & 24-25 T26N R21W AND About 3.5 Miles from BM2586 Highway 93.

Date August 30, 1980

BOOK 672 PAGE 997

Kent Dobbins
Signature

© Forms, Inc., 31 West Madison Street, Phoenix, Arizona 85003 / (602) 253-6612 / Form 39

MAP OF MINING CLAIM LOCATION

1. The name of the claim is Tiger Bell # 3

2. The North west corner of the claim is 1125 feet in a 89° direction to a survey monument or permanent natural object described as U.S. Land Survey Geodetic Sec. Corner Mark for Sections 23·26-24·25 T26N R21W

3. The type of location monument is 4x4x4' wood Post
   The type of corner and end monuments are 2x2x4 wood Post

4. The bearing and distance between the corners of the claim are beginning at the South west corner of the claim, 1500 feet in a 020° direction to the North west corner, then 600 feet in a 110° direction to the Northeast corner, then 1500 feet in a 200° direction to the Southeast corner, then 600 feet in a 290° direction to the point of beginning.

MAP

One inch = One thousand feet

North Arrow (1)

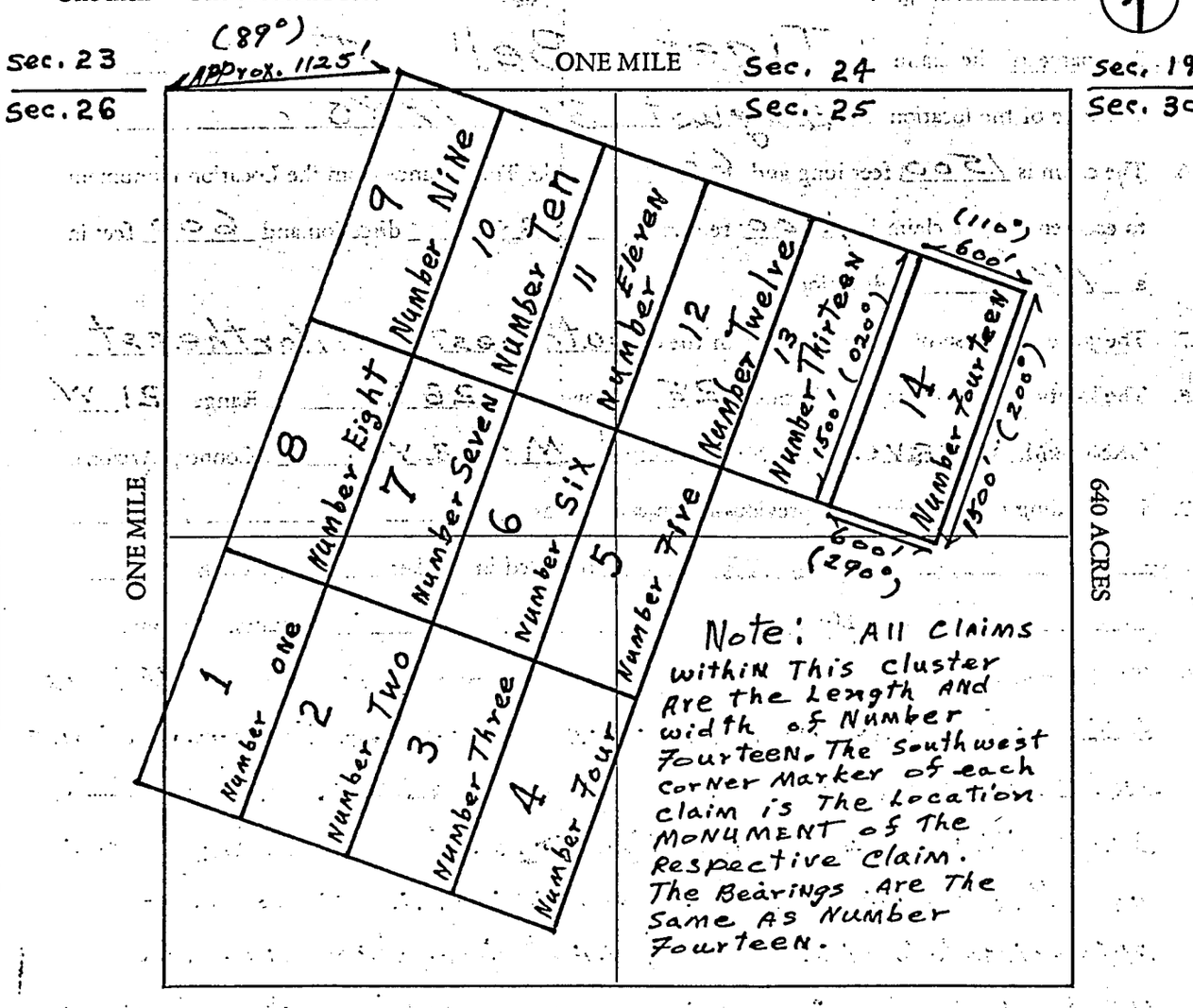

Section 25 Range 21 W Township 26 N, G&SRB&M

Date August 30, 1980

BOOK 672 PAGE 998

Kent L. Dobbins
Signature

STATE OF ARIZONA, } ss.
County of _____

I hereby certify that the within instrument was filed and recorded NOV 21 '80 - 12 00 M 19__, at _____ M.

In Docket No. _____, Page _____, at the request of Kent Dobbins

When recorded mail to:

Witness my hand and official seal.

County Recorder

By _____ Deputy Recorder

Fee No.: 80 38570

Fee: $ 3.00

ARIZONA STATE OFFICE
BU. LAND MANAGEMENT

NOTICE OF MINING CLAIM LOCATION

NOV 24 1980

7:45 A.M.
PHOENIX, ARIZONA

1. ☐ Location ☐ Amendment ☐ Relocation
2. ☐ Placer ☒ Lode ☐ Millsite ☐ Tunnelsite

INTERIOR Arizona State Office
Data entered on this document
may be an automated
reproduction of all documents
have been microfilmed.

3. The name and address of the Locator is

Kent Dobbins & Maurice Norman
Name

603 Kingsley st. 517 St. Louis st.
Address

Springfield Missouri 65807
City State Zip

4. The name of the claim is Tiger Bell # 4

5. The date of the location is August 30, 1980

6. The claim is 1500 feet long and 600 feet wide. The distance from the Location monument to each end of the claim is 1500 feet in a 020° direction and 600 feet in a 110° direction.

7. The general course of the claim is from the Southwest to the Northeast.

8. The location of the claim is in Section 25, Township 26 N, Range 21 W G&SRB&M, Weaver Mining District, Mohave County, Arizona.

9. If amending or relocating, the previous claim name was _____ recorded in Docket _____, Book _____, _____ Mining District, _____ County, Arizona.

10. The location of the claim with reference to a natural object or permanent monument is This is A Set of Fourteen claims Connected To each other and Numbered one through Fourteen. All are The SAME DiMENSIONS and Bearings. The Northwest 1X1 wood Post (claim # 9) Corner MARKER is Located APProximately 1125' iN A EAST Direction From the U.S. Land Survey Geodetic Corner MARKER For Sections 23-26 & 24-25 T26N R21W AND ABout 3.5 Miles From BM2586 Highway 93.

Date August 30, 1980

Kent Dobbins
Signature

BOOK 672 PAGE 999

© Forms, Inc., 31 West Madison Street, Phoenix, Arizona 85003 / (602) 253-6612 / Form 39

MAP OF MINING CLAIM LOCATION

1. The name of the claim is Tiger Bell # 4

2. The Northwest corner of the claim is 1125 feet in a 89° direction to a survey monument or permanent natural object described as U.S. Land Survey Geodetic Sec. Corner Mark for Sections 23·26-24·25 T26N R21W

3. The type of location monument is 4x4x4' wood Post
   The type of corner and end monuments are 2x2x4 wood Post

4. The bearing and distance between the corners of the claim are beginning at the Southwest corner of the claim, 1500 feet in a 020° direction to the Northwest corner, then 600 feet in a 110° direction to the Northeast corner, then 1500 feet in a 200° direction to the Southeast corner, then 600 feet in a 290° direction to the point of beginning.

MAP

One inch = One thousand feet

North Arrow (1)

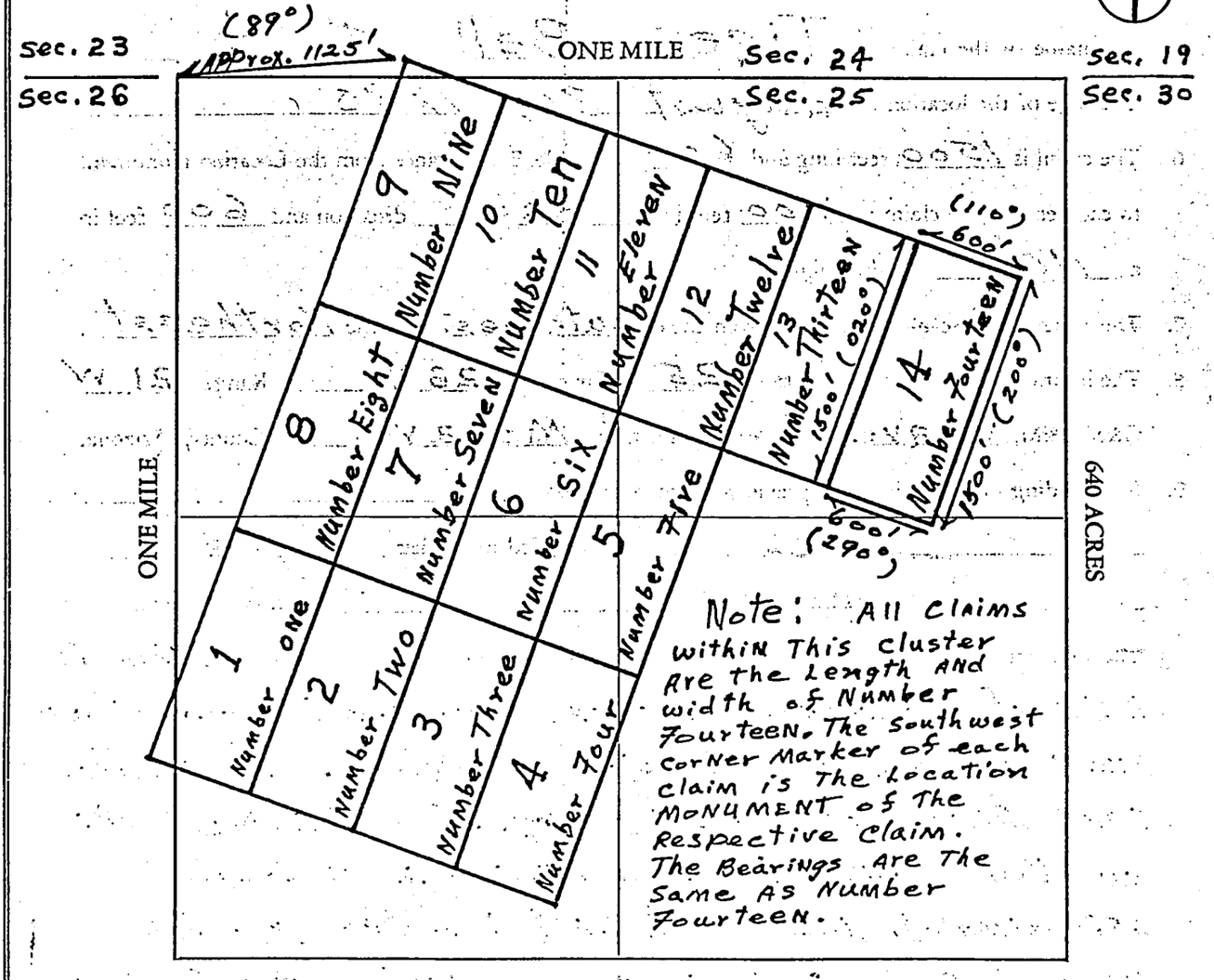

Section 25 Range 21 W Township 26 N, G&SRB&M

Date August 30, 1980

BOOK 672 PAGE 1000

Kent Dobbins
Signature

STATE OF ARIZONA, County of _____ } ss.

I hereby certify that the within instrument was filed and recorded NOV 21 '80 at 12 00 M. M.

In Docket No. _____, Page _____, at the request of Kent Dobbins

Fee No.: 80 38571

When recorded mail to:

Witness my hand and official seal.

County Recorder

By _____ Deputy Recorder

Fee: $ 3.00

ARIZONA STATE OFFICE
BU. LAND MANAGEMENT

MC 1162539

NOTICE OF MINING CLAIM LOCATION

NOV 24 1980
7:45 A.M.
PHOENIX, ARIZONA

Document Control Data Entry to this document has been entered into an automated system and all documents have been microfilmed.

1. ☐ Location ☐ Amendment ☐ Relocation
2. ☐ Placer ☒ Lode ☐ Millsite ☐ Tunnelsite

3. The name and address of the Locator is

Kent Dobbins & Maurice Norman
Name

603 Kingsley st. 517 St. Louis st.
Address

Springfield Missouri 65807
City State Zip

4. The name of the claim is Tiger Bell # 5

5. The date of the location is August 30, 1980

6. The claim is 1500 feet long and 600 feet wide. The distance from the Location monument to each end of the claim is 1500 feet in a 020° direction and 600 feet in a 110° direction.

7. The general course of the claim is from the South west to the Northeast.

8. The location of the claim is in Section 25, Township 26 N, Range 21 W G&SRB&M, Weaver Mining District, Mohave County, Arizona.

9. If amending or relocating, the previous claim name was _____ recorded in Docket _____, Book _____, _____ Mining District, _____ County, Arizona.

10. The location of the claim with reference to a natural object or permanent monument is This is A Set of Fourteen claims Connected To each other and Numbered one through Fourteen. All are The SAME DiMENSIONS and Bearings. The North west 1/4 wood Post (claim # 9) Corner MARKER is Located APProximately 1125' IN A EAST Direction From the U.S. Land Survey Geodetic Corner MARKER for Sections 23-26 & 24-25 T26N R21W AND ABout 3.5 Miles From BM 2586 Highway 93.

Date August 30, 1980

Kent Dobbins
Signature

BOOK 673 PAGE 1

© Forms, Inc., 31 West Madison Street, Phoenix, Arizona 85003 / (602) 253-6612 / Form 39

MAP OF MINING CLAIM LOCATION

1. The name of the claim is Tiger Bell # 5

2. The North west corner of the claim is 1125 feet in a 89° direction to a survey monument or permanent natural object described as U.S. Land Survey Geodetic Sec. Corner Mark for Sections 23·26-24·25 T26N R21W

3. The type of location monument is 4x4x4' wood Post
   The type of corner and end monuments are 2x2x4 wood Post

4. The bearing and distance between the corners of the claim are beginning at the South west corner of the claim, 1500 feet in a 020° direction to the North west corner, then 600 feet in a 110° direction to the North east corner, then 1500 feet in a 200° direction to the Southeast corner, then 600 feet in a 290° direction to the point of beginning.

MAP

One inch = One thousand feet

North Arrow (1)

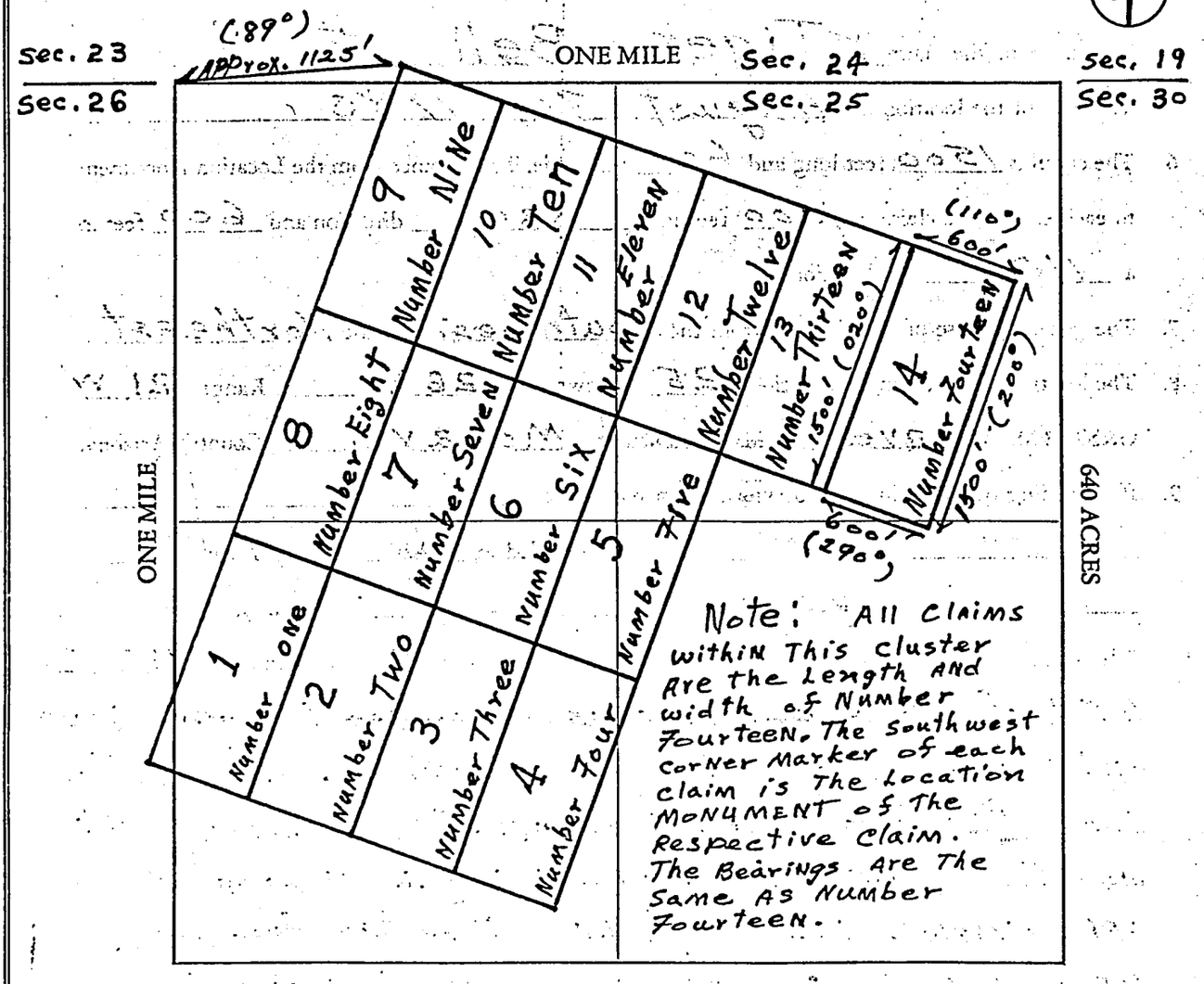

Section 25 Range 21 W Township 26 N, G&SRB&M

Date August 30, 1980

BOOK 673 PAGE 2

Kent Dobbins
Signature

STATE OF ARIZONA, } ss.
County of _____

I hereby certify that the within instrument was filed and recorded NOV 21 '80 at 12 00 M.

In Docket No. _____, Page _____, at the request of Kent Dobbins

Fee No.: 80 38572

When recorded mail to:

Witness my hand and official seal.

County Recorder

By _____ Deputy Recorder

Fee: $ 3.00

ARIZONA STATE OFFICE
BU. LAND MANAGEMENT
NOV 24 1980
7:45 A.M.
PHOENIX, ARIZONA

NOTICE OF MINING CLAIM LOCATION

INTERIOR, BLM, AZ State Office
Date ... document
... an automated
system and ... ages of all documents
have been microfilmed.

1. ☐ Location ☐ Amendment ☐ Relocation
2. ☐ Placer ☒ Lode ☐ Millsite ☐ Tunnelsite
3. The name and address of the Locator is

Kent Dobbins & Maurice Norman
Name

603 Kingsley st. 517 St. Louis st.
Address

Springfield Missouri 65807
City State Zip

4. The name of the claim is Tiger Bell # 6
5. The date of the location is August 30, 1980
6. The claim is 1500 feet long and 600 feet wide. The distance from the Location monument to each end of the claim is 1500 feet in a 020° direction and 600 feet in a 110° direction.
7. The general course of the claim is from the Southwest to the Northeast.
8. The location of the claim is in Section 25, Township 26 N, Range 21 W G&SRB&M, Weaver Mining District, Mohave County, Arizona.
9. If amending or relocating, the previous claim name was _____ recorded in Docket _____, Book _____, _____ Mining District, _____ County, Arizona.
10. The location of the claim with reference to a natural object or permanent monument is This is A Set of Fourteen claims Connected To each other and Numbered one through Fourteen. All are The same Dimensions and Bearings. The Northwest 1/4 wood Post (claim # 9) Corner MARKER is Located Approximately 1125' IN A EAST Direction from the U.S. Land Survey Geodetic Corner MARKER for Sections 23-26 & 24-25 T26N R21W AND About 3.5 Miles from BM 2586 Highway 93.

Date August 30, 1980

Kent Dobbins
Signature

BOOK 673 PAGE 3

© Forms, Inc 31 West Madison Street, Phoenix, Arizona 85003 / (602) 253-6612 / Form 39

MAP OF MINING CLAIM LOCATION

1. The name of the claim is Tiger Bell # 6

2. The Northwest corner of the claim is 1125 feet in a 89° direction to a survey monument or permanent natural object described as U.S. Land Survey Geodetic Sec. Corner Mark for Sections 23·26-24·25 T26N R21W

3. The type of location monument is 4x4x4' wood Post
The type of corner and end monuments are 2x2x4 wood Post

4. The bearing and distance between the corners of the claim are beginning at the Southwest corner of the claim, 1500 feet in a 020° direction to the Northwest corner, then 600 feet in a 110° direction to the Northeast corner, then 1500 feet in a 200° direction to the Southeast corner, then 600 feet in a 290° direction to the point of beginning.

MAP

One inch = One thousand feet

North Arrow (1)

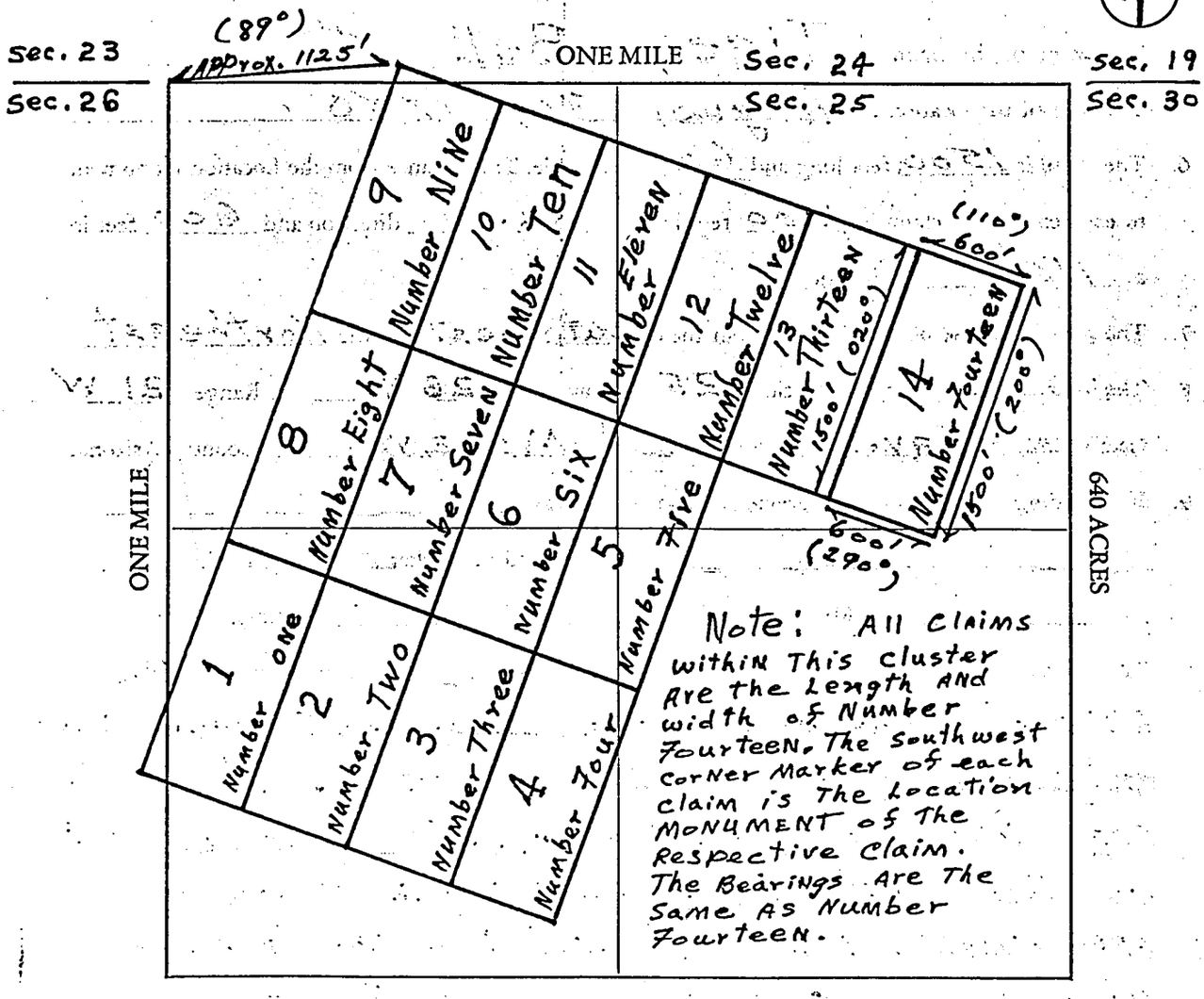

Section 25 Range 21 W Township 26 N, G&SRB&M

Date August 30, 1980

BOOK 673 PAGE 4

Kent L. Dobbins
Signature

STATE OF ARIZONA, } ss.
County of _____

I hereby certify that the within instrument was filed and recorded NOV 21 '80 - 12:00 M M.

In Docket No. _____, Page _____, at the request of Kent Dobbins

Fee No.: 80 38573

When recorded mail to:

Witness my hand and official seal.

County Recorder

By _____ Deputy Recorder

Fee: $ 3.00

ARIZONA STATE OFFICE
BUREAU OF LAND MANAGEMENT

NOTICE OF MINING CLAIM LOCATION

INTERIOR, BLM AZ State Office
Date ... document has been entered into an automated system and ... of all documents have been microfilmed.

NOV 24 1980
7:45 A.M.
PHOENIX, ARIZONA

1. ☐ Location ☐ Amendment ☐ Relocation
2. ☐ Placer ☒ Lode ☐ Millsite

3. The name and address of the Locator is

Kent Dobbins & Maurice Norman
Name

603 Kingsley st. 517 St. Louis st.
Address

Springfield Missouri 65807
City State Zip

4. The name of the claim is Tiger Bell # 7

5. The date of the location is August 30, 1980

6. The claim is 1500 feet long and 600 feet wide. The distance from the Location monument to each end of the claim is 1500 feet in a 020° direction and 600 feet in a 110° direction.

7. The general course of the claim is from the Southwest to the Northeast.

8. The location of the claim is in Section 25, Township 26 N, Range 21 W G&SRB&M, Weaver Mining District, Mohave County, Arizona.

9. If amending or relocating, the previous claim name was _____ recorded in Docket _____, Book _____, _____ Mining District, _____ County, Arizona.

10. The location of the claim with reference to a natural object or permanent monument is This is A Set of Fourteen claims Connected To each other and Numbered one through Fourteen. All are The same Dimensions and Bearings. The Northwest 1/4 wood Post (claim # 9) Corner MARKER is Located Approximately 1125' IN A EAST Direction from The U.S. Land Survey Geodetic Corner MARKER for Sections 23-26 & 24-25 T26N R21W AND ABout 3.5 Miles from BM2586 Highway 93.

Date August 30, 1980

Kent Dobbins
Signature

BOOK 673 PAGE 5

© Forms, Inc., 31 West Madison Street, Phoenix, Arizona 85003 / (602) 253-6612 / Form 39

MAP OF MINING CLAIM LOCATION

1. The name of the claim is Tiger Bell # 7

2. The Northwest corner of the claim is 1125 feet in a 89° direction to a survey monument or permanent natural object described as U.S. Land Survey Geodetic Sec. Corner Mark for Sections 23·26-24·25 T26N R21W

3. The type of location monument is 4X4X4' wood Post
   The type of corner and end monuments are 2X2X4 wood Post

4. The bearing and distance between the corners of the claim are beginning at the Southwest corner of the claim, 1500 feet in a 020° direction to the Northwest corner, then 600 feet in a 110° direction to the Northeast corner, then 1500 feet in a 200° direction to the Southeast corner, then 600 feet in a 290° direction to the point of beginning.

MAP

One inch = One thousand feet

North Arrow (1)

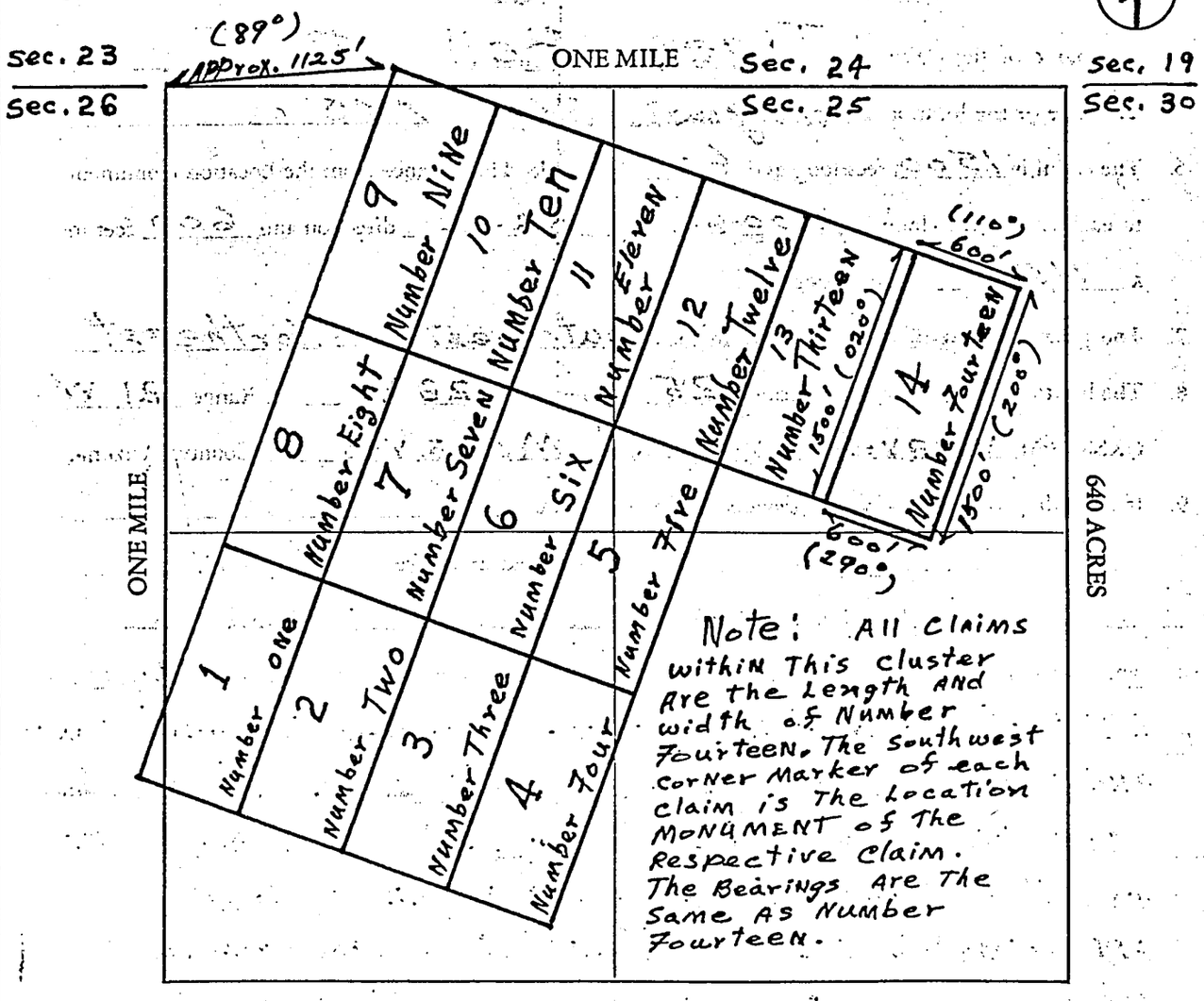

Section 25 Range 21 W Township 26 N, G&SRB&M

Date August 30, 1980

BOOK 673 PAGE 6

Kent Dobbins
(1) Signature

STATE OF ARIZONA, } ss.
County of _____

I hereby certify that the within instrument was filed and recorded NOV 21 '80 at 12:00 M. M.

In Docket No. _____, Page _____, at the request of Kent Dobbins

Witness my hand and official seal.

_____ County Recorder

By _____ Deputy Recorder

When recorded mail to:

Fee No.: 80 38574

Fee: $ 2.00

ARIZONA STATE OFFICE
BU. LAND MANAGEMENT

NOV 24 1980
7:45 A.M.
PHOENIX, ARIZONA

NOTICE OF MINING CLAIM LOCATION

1. ☐ Location ☐ Amendment ☐ Relocation

2. ☐ Placer ☒ Lode ☐ Millsite ☐ Tunnelsite

INTERIOR, Bureau of Land Management, Arizona State Office
Data entry for this document has been performed by an automated system and images of all documents have been microfilmed.

3. The name and address of the Locator is

Kent Dobbins & Maurice Norman
Name

603 Kingsley st. 517 St. Louis st.
Address

Springfield Missouri 65807
City State Zip

4. The name of the claim is Tiger Bell # 8

5. The date of the location is August 30, 1980

6. The claim is 1500 feet long and 600 feet wide. The distance from the Location monument to each end of the claim is 1500 feet in a 020° direction and 600 feet in a 110° direction.

7. The general course of the claim is from the South west to the Northeast.

8. The location of the claim is in Section 25, Township 26 N, Range 21 W G&SRB&M, Weaver Mining District, Mohave County, Arizona.

9. If amending or relocating, the previous claim name was _____ recorded in Docket _____, Book _____, _____ Mining District, _____ County, Arizona.

10. The location of the claim with reference to a natural object or permanent monument is This is A Set of Fourteen claims connected To each other and Numbered one through Fourteen. All are The same Dimensions and Bearings. The Northwest 1/4 wood Post (claim # 9) corner MARKER is Located Approximately 1125' IN A EAST Direction from the U.S. Land Survey Geodetic Corner MARKER for Sections 23-26 & 24-25 T26N R21W AND About 3.5 Miles from BM 2586 Highway 93.

Date August 30, 1980

Kent Dobbins
Signature

BOOK 673 PAGE 7

© Forms, Inc., 31 West Madison Street, Phoenix, Arizona 85003 / (602) 253-6612 / Form 39

MAP OF MINING CLAIM LOCATION

1. The name of the claim is Tiger Bell # 8

2. The Northwest corner of the claim is 1125 feet in a 89° direction to a survey monument or permanent natural object described as U.S. Land Survey Geodetic Sec. Corner Mark for Sections 23·26-24·25 T26N R21W

3. The type of location monument is 4x4x4' wood Post
The type of corner and end monuments are 2x2x4 wood Post

4. The bearing and distance between the corners of the claim are beginning at the Southwest corner of the claim, 1500 feet in a 020° direction to the Northwest corner, then 600 feet in a 110° direction to the Northeast corner, then 1500 feet in a 200° direction to the Southeast corner, then 600 feet in a 290° direction to the point of beginning.

MAP

One inch = One thousand feet

North Arrow (1)

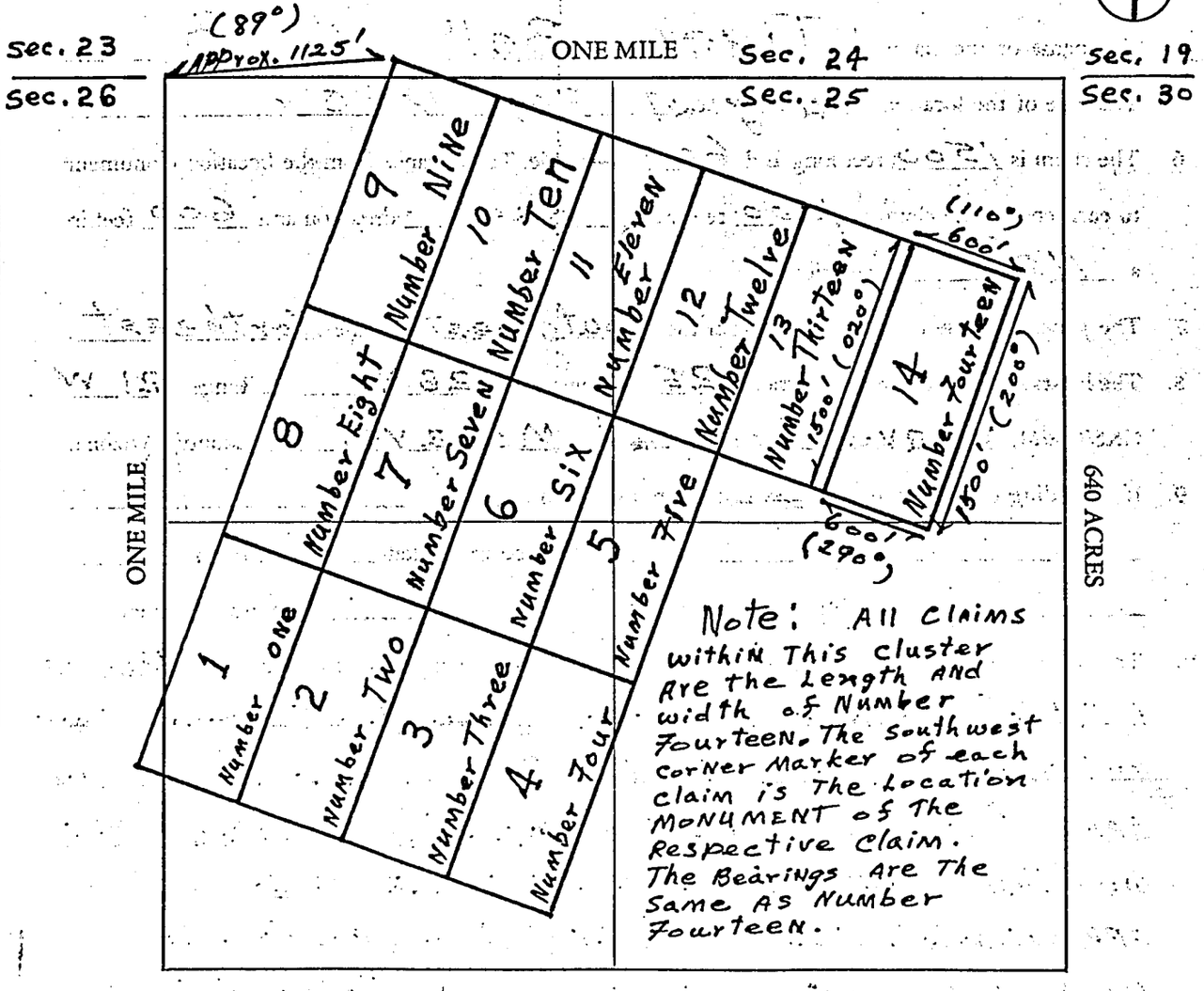

Section 25 Range 21 W Township 26 N, G&SRB&M

Date August 30, 1980

BOOK 673 PAGE 8

Kent Dobbins
Signature

STATE OF ARIZONA, } ss.
County of _____

I hereby certify that the within instrument was filed and recorded NOV 21 '80 - 12 00 M. M.

In Docket No. _____, Page _____, at the request of Kent Dobbins

Fee No.: 80 38575

When recorded mail to:

Witness my hand and official seal.

County Recorder

By C Crane Deputy Recorder

Fee: $ 3.00

ARIZONA STATE OFFICE
U.S. LAND MANAGEMENT

NOTICE OF MINING CLAIM LOCATION

NOV 24 1980
7:45 A.M.
PHOENIX, ARIZONA

INTERIOR - BLM AZ State Office
Date ... document
has been ... into an automated
system and ... of all documents
have been microfilmed.

1. ☐ Location ☐ Amendment ☐ Relocation
2. ☐ Placer ☒ Lode ☐ Millsite ☐ Tunnelsite
3. The name and address of the Locator is

Kent Dobbins & Maurice Norman
Name

603 Kingsley st. 517 St. Louis st.
Address

Springfield Missouri 65807
City State Zip

4. The name of the claim is Tiger Bell # 9
5. The date of the location is August 30, 1980
6. The claim is 1500 feet long and 600 feet wide. The distance from the Location monument to each end of the claim is 1500 feet in a 020° direction and 600 feet in a 110° direction.
7. The general course of the claim is from the Southwest to the Northeast.
8. The location of the claim is in Section 25, Township 26 N, Range 21 W G&SRB&M, Weaver Mining District, Mohave County, Arizona.
9. If amending or relocating, the previous claim name was _____ recorded in Docket _____, Book _____, _____ Mining District, _____ County, Arizona.
10. The location of the claim with reference to a natural object or permanent monument is This is A Set of Fourteen claims Connected To each other and Numbered one through Fourteen. All are the same Dimensions and Bearings. The Northwest 4"x4" wood Post (claim # 9) Corner MARKER is Located Approximately 1125' IN A EAST Direction from the U.S. Land Survey Geodetic Corner MARKER for Sections 23-26 & 24-25 T26N R21W AND About 3.5 Miles from BM2586 Highway 93.

Date August 30, 1980

Kent Dobbins
Signature

BOOK 673 PAGE 9

© Forms, Inc., 31 West Monroe Street, Phoenix, Arizona 85003 / (602) 253-6613 / Form 39

MAP OF MINING CLAIM LOCATION

1. The name of the claim is Tiger Bell # 9

2. The Northwest corner of the claim is 1125 feet in a 89° direction to a survey monument or permanent natural object described as U.S. Land Survey Geodetic Sec. Corner Mark for Sections 23·26-24·25 T26N R21W

3. The type of location monument is 4x4x4' wood Post
   The type of corner and end monuments are 2x2x4 wood Post

4. The bearing and distance between the corners of the claim are beginning at the Southwest corner of the claim, 1500 feet in a 020° direction to the Northwest corner, then 600 feet in a 110° direction to the Northeast corner, then 1500 feet in a 200° direction to the Southeast corner, then 600 feet in a 290° direction to the point of beginning.

MAP

One inch = One thousand feet

North Arrow (1)

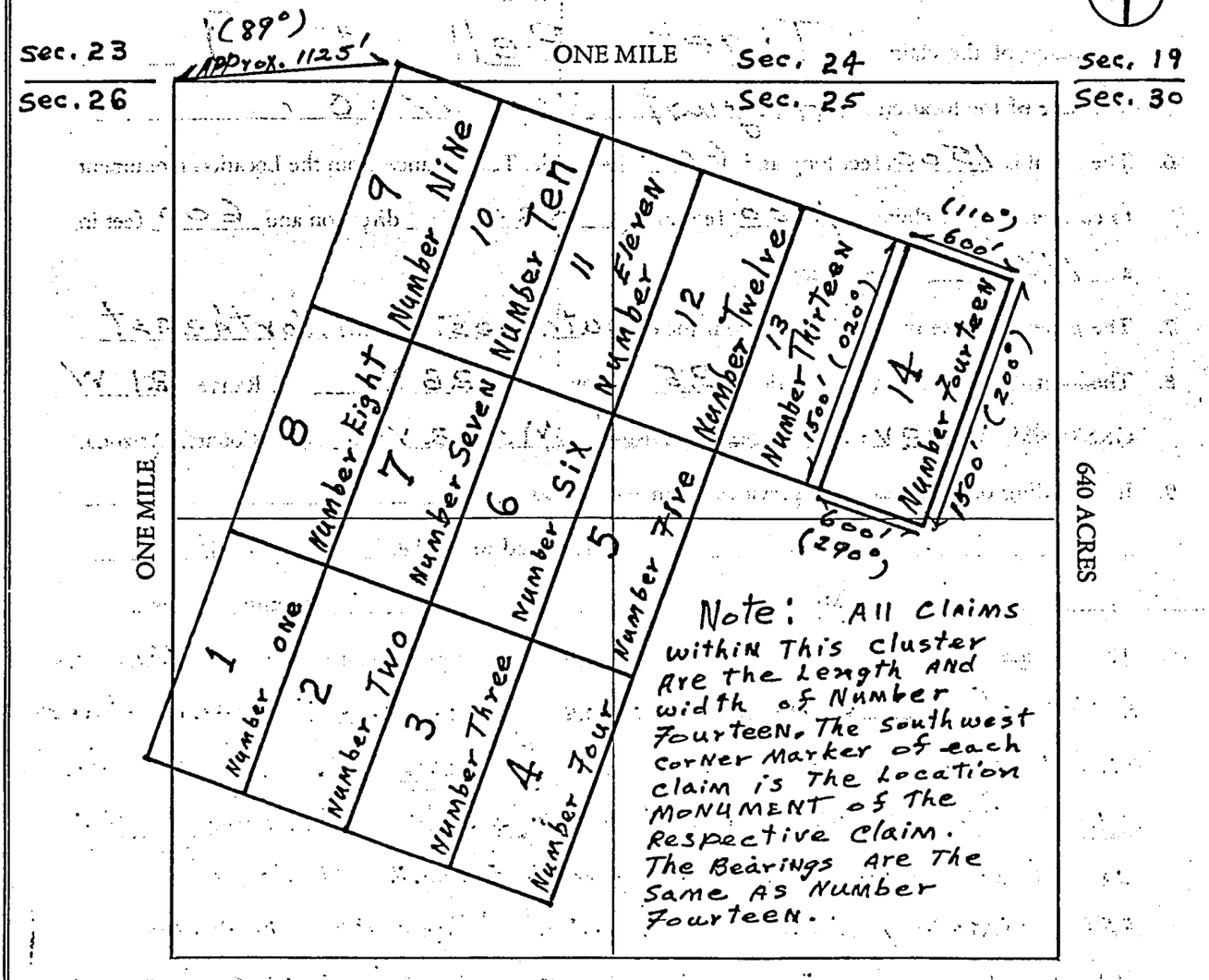

Section 25 Range 21 W Township 26 N, G&SRB&M

Date August 30, 1980

BOOK 673 PAGE 10

Kent Dobbins
Signature

STATE OF ARIZONA, } ss. I hereby certify that the within instrument was filed and recorded NOV 21 '80 at 12 00 M .M.

County of

In Docket No. ________, Page ________, at the request of Kent Dobbins

Witness my hand and official seal.

County Recorder

By ________ Deputy Recorder

When recorded mail to:

Fee No.: 80 38576

Fee: $ 3.00

ARIZONA STATE OFFICE
BU. LAND MANAGEMENT
NOV 24 1980
7:45 A.M.
PHOENIX, ARIZONA

NOTICE OF MINING CLAIM LOCATION

1. ☐ Location ☐ Amendment ☐ Relocation
2. ☐ Placer ☒ Lode ☐ Millsite ☐ Tunnelsite

AZ State Office ... to this document has ... automated system and ... of all documents have been microfilmed.

3. The name and address of the Locator is

Kent Dobbins & Maurice Norman
Name

603 Kingsley st. 517 St. Louis st.
Address

Springfield Missouri 65807
City State Zip

4. The name of the claim is Tiger Bell # 10
5. The date of the location is August 30, 1980
6. The claim is 1500 feet long and 600 feet wide. The distance from the Location monument to each end of the claim is 1500 feet in a 020° direction and 600 feet in a 110° direction.
7. The general course of the claim is from the Southwest to the Northeast.
8. The location of the claim is in Section 25, Township 26 N, Range 21 W G&SRB&M, Weaver Mining District, Mohave County, Arizona.
9. If amending or relocating, the previous claim name was ________ recorded in Docket ________, Book ________, ________ Mining District, ________ County, Arizona.
10. The location of the claim with reference to a natural object or permanent monument is This is A Set of Fourteen claims Connected To each other and Numbered one through Fourteen. All are The same Dimensions and Bearings. The Northwest 4X4 wood Post (claim # 9) Corner Marker is Located Approximately 1125' IN A EAST Direction From The U.S. land Survey Geodetic Corner Marker For Sections 23-26 & 24-25 T26N R21W AND About 3.5 Miles From BM2586 Highway 93.

Date August 30, 1980

Kent Dobbins
Signature

BOOK 673 PAGE 11

M 11626 4

MAP OF MINING CLAIM LOCATION

1. The name of the claim is Tiger Bell # 10

2. The North west corner of the claim is 1125 feet in a 89° direction to a survey monument or permanent natural object described as U.S. Land Survey Geodetic Sec. Corner Mark for Sections 23·26-24·25 T26N R21W

3. The type of location monument is 4x4x4' wood Post
The type of corner and end monuments are 2x2x4 wood Post

4. The bearing and distance between the corners of the claim are beginning at the South west corner of the claim, 1500 feet in a 020° direction to the North west corner, then 600 feet in a 110° direction to the North east corner, then 1500 feet in a 200° direction to the Southeast corner, then 600 feet in a 290° direction to the point of beginning.

MAP

One inch = One thousand feet

North Arrow (1)

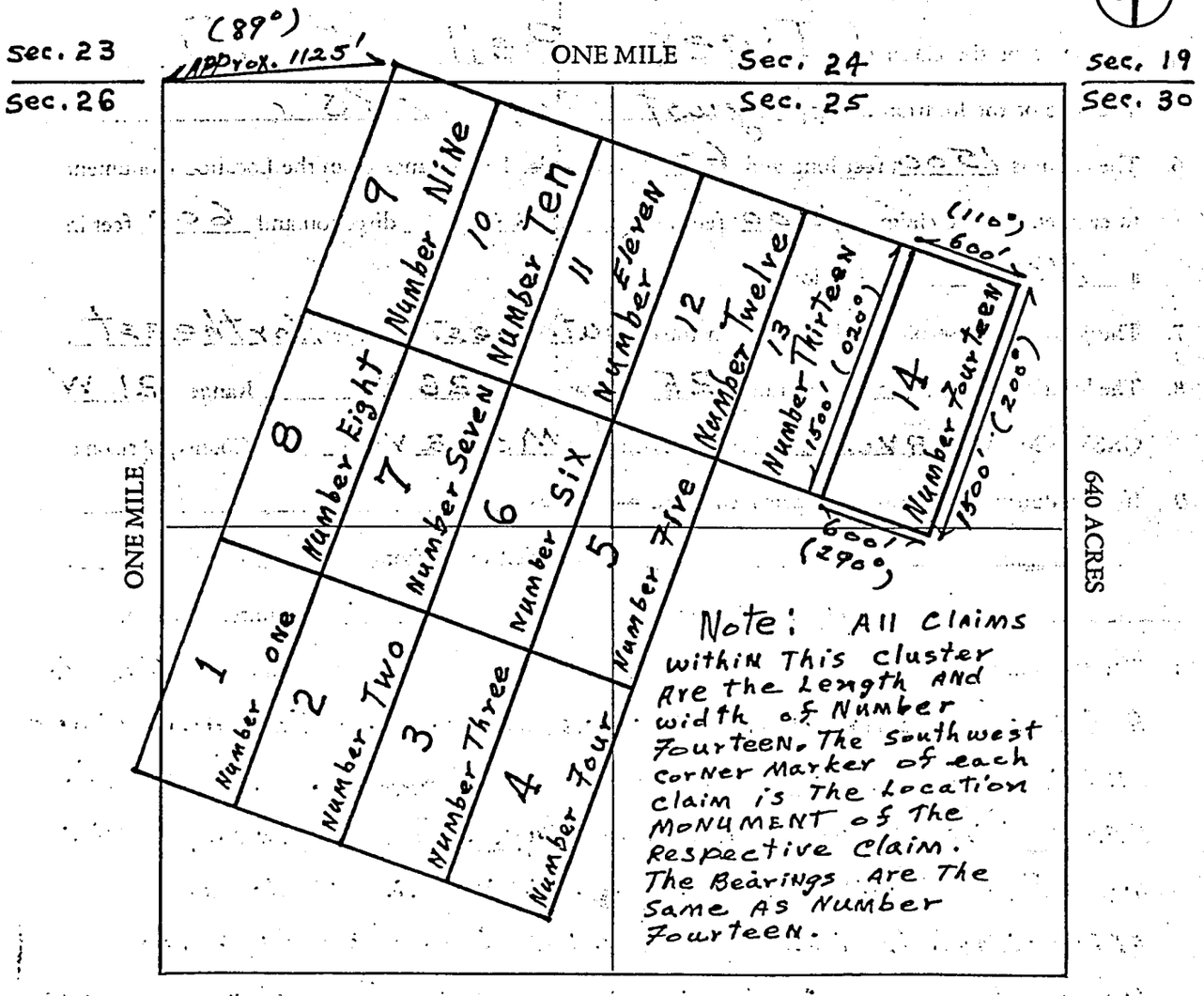

Section 25 Range 21 W Township 26 N, G&SRB&M

Date August 30, 1980

BOOK 673 PAGE 12

Kent Dobbins
Signature

STATE OF ARIZONA, } ss.
County of _____

I hereby certify that the within instrument was filed and recorded NOV 21 '80 - 12 00 M. M.

In Docket No. _____, Page _____, at the request of Kent Dobbins

Fee No.: 80 38577

When recorded mail to:

Witness my hand and official seal.

County Recorder

By _____ Deputy Recorder

Fee: $ 3.00

ARIZONA STATE OFFICE
BU. LAND MANAGEMENT

NOTICE OF MINING CLAIM LOCATION

NOV 24 1980

1. ☐ Location ☐ Amendment ☐ Relocation

2. ☐ Placer ☒ Lode ☐ Millsite ☐ Tunnelsite

7:45 A.M.
PHOENIX, ARIZONA

BLM AZ State Office
This document is an automated system copy of all documents have been microfilmed.

3. The name and address of the Locator is

Kent Dobbins & Maurice Norman
Name

603 Kingsley st. 517 St. Louis st.
Address

Springfield Missouri 65807
City State Zip

4. The name of the claim is Tiger Bell # 11

5. The date of the location is August 30, 1980

6. The claim is 1500 feet long and 600 feet wide. The distance from the Location monument to each end of the claim is 1500 feet in a 020° direction and 600 feet in a 110° direction.

7. The general course of the claim is from the Southwest to the Northeast.

8. The location of the claim is in Section 25, Township 26 N, Range 21 W G&SRB&M, Weaver Mining District, Mohave County, Arizona.

9. If amending or relocating, the previous claim name was _____ recorded in Docket _____, Book _____, _____ Mining District, _____ County, Arizona.

10. The location of the claim with reference to a natural object or permanent monument is This is A Set of Fourteen claims Connected To each other and Numbered one through Fourteen. All are The SAME Dimensions and Bearings. The Northwest 1X4 wood Post (claim # 9.) Corner MARKER is Located APProximately 1125' IN A EAST Direction From the U.S. Land Survey Geodetic Corner MARKER For Sections 23-26 & 24-25 T26N R21W AND ABout 3.5 Miles From BM2586 Highway 93.

Date August 30, 1980

BOOK 673 PAGE 13

Kent Dobbins
Signature

© Forms, Inc., 31 West Madison Street, Phoenix, Arizona 85003 / (602) 253-6612 / Form 39

MAP OF MINING CLAIM LOCATION

1. The name of the claim is Tiger Bell # 11

2. The North west corner of the claim is 1125 feet in a 89° direction to a survey monument or permanent natural object described as U.S. Land Survey Geodetic Sec. Corner Mark for Sections 23·26-24·25 T26N R21W

3. The type of location monument is 4X4X4' wood Post
   The type of corner and end monuments are 2X2X4 wood Post

4. The bearing and distance between the corners of the claim are beginning at the South west corner of the claim, 1500 feet in a 020° direction to the North west corner, then 600 feet in a 110° direction to the North east corner, then 1500 feet in a 200° direction to the Southeast corner, then 600 feet in a 290° direction to the point of beginning.

MAP

One inch = One thousand feet

North Arrow (1)

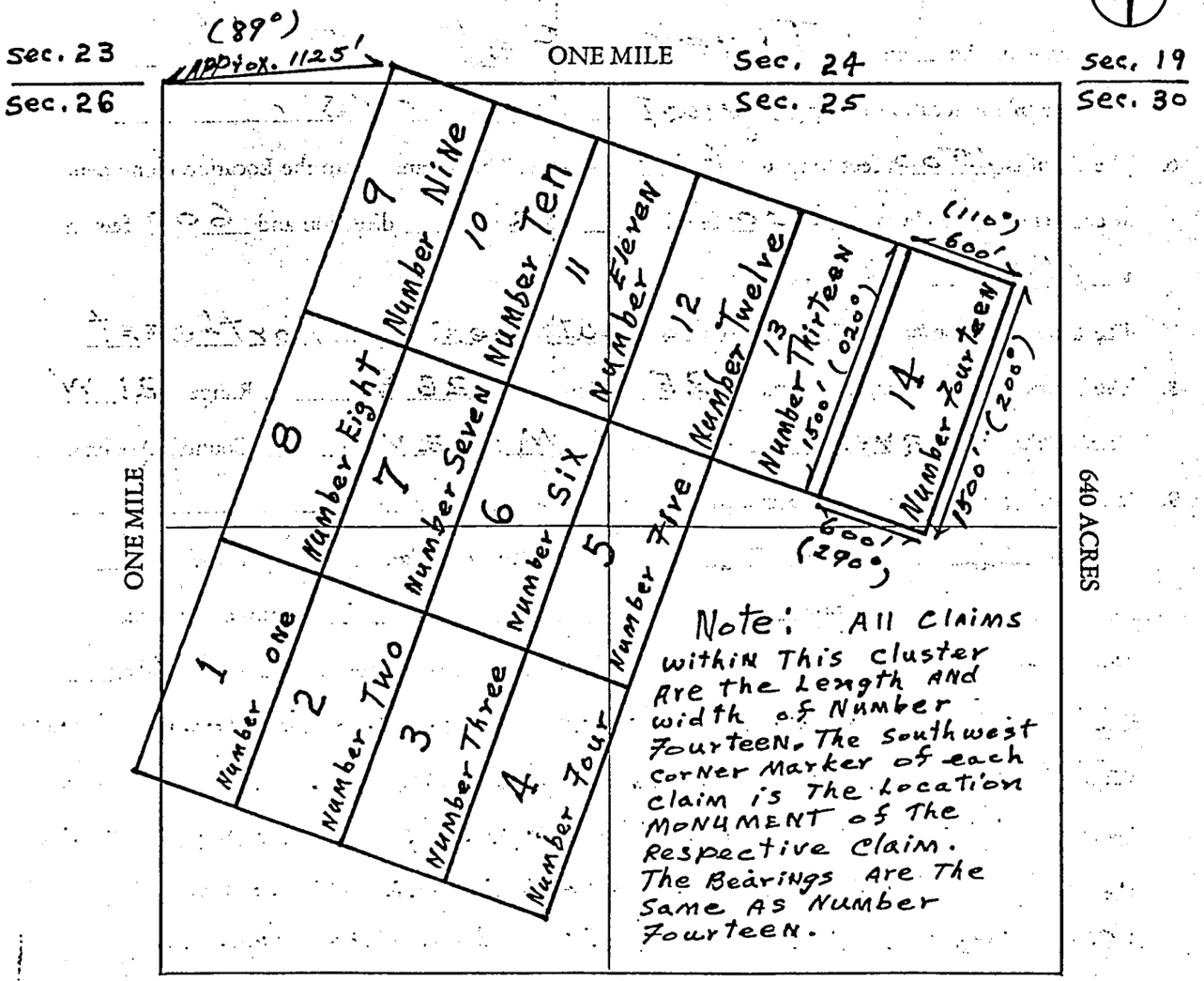

Section 25 Range 21 W Township 26 N, G&SRB&M

Date August 30, 1980

BOOK 673 PAGE 14

Kent Dobbins
Signature

STATE OF ARIZONA, County of _____ } ss.

I hereby certify that the within instrument was filed and recorded NOV 21 '80 at 12:00 M.

Fee No.: 80 38578

In Docket No. _____, Page _____, at the request of Kent Dobbins

When recorded mail to:

Witness my hand and official seal.

County Recorder

By _____ Deputy Recorder

Fee: $ 3.00

ARIZONA STATE OFFICE BU. LAND MANAGEMENT

NOV 24 1980 7:45 A.M. PHOENIX, ARIZONA

NOTICE OF MINING CLAIM LOCATION

1. ☐ Location ☐ Amendment ☐ Relocation

2. ☐ Placer ☒ Lode ☐ Millsite ☐ Tunnelsite

NOTICE: BLM AZ State Office
Date relative to this document has been added to an automated system and the dates of all documents have been standardized.

3. The name and address of the Locator is

Kent Dobbins & Maurice Norman
Name

603 Kingsley st. 517 St. Louis st.
Address

Springfield Missouri 65807
City State Zip

4. The name of the claim is Tiger Bell # 12

5. The date of the location is August 30, 1980

6. The claim is 1500 feet long and 600 feet wide. The distance from the Location monument to each end of the claim is 1500 feet in a 020° direction and 600 feet in a 110° direction.

7. The general course of the claim is from the Southwest to the Northeast.

8. The location of the claim is in Section 25, Township 26 N, Range 21 W G&SRB&M, Weaver Mining District, Mohave County, Arizona.

9. If amending or relocating, the previous claim name was _____ recorded in Docket _____, Book _____, _____ Mining District, _____ County, Arizona.

10. The location of the claim with reference to a natural object or permanent monument is This is A Set of Fourteen claims Connected To each other and Numbered one through Fourteen. All are the SAME Dimensions and Bearings. The Northwest 1/4 wood Post (claim # 9) Corner MARKER is Located APProximately 1125' IN A EAST Direction From the U.S. Land Survey Geodetic Corner MARKER For Sections 23-26 & 24-25 T26N R21W AND ABout 3.5 Miles From BM 2586 Highway 93.

Date August 30, 1980

BOOK 673 PAGE 15

Kent Dobbins
Signature

© Forms, Inc., 31 West Madison Street, Phoenix, Arizona 85003 / (602) 253-6612 / Form 39

MAP OF MINING CLAIM LOCATION

1. The name of the claim is Tiger Bell # 12

2. The North west corner of the claim is 1125 feet in a 89° direction to a survey monument or permanent natural object described as U.S. Land Survey Geodetic Sec. Corner Mark for Sections 23·26-24·25 T26N R21W

3. The type of location monument is 4X4X4' wood Post
   The type of corner and end monuments are 2X2X4 wood Post

4. The bearing and distance between the corners of the claim are beginning at the South west corner of the claim, 1500 feet in a 020° direction to the North west corner, then 600 feet in a 110° direction to the North east corner, then 1500 feet in a 200° direction to the Southeast corner, then 600 feet in a 290° direction to the point of beginning.

MAP

One inch = One thousand feet

North Arrow (1)

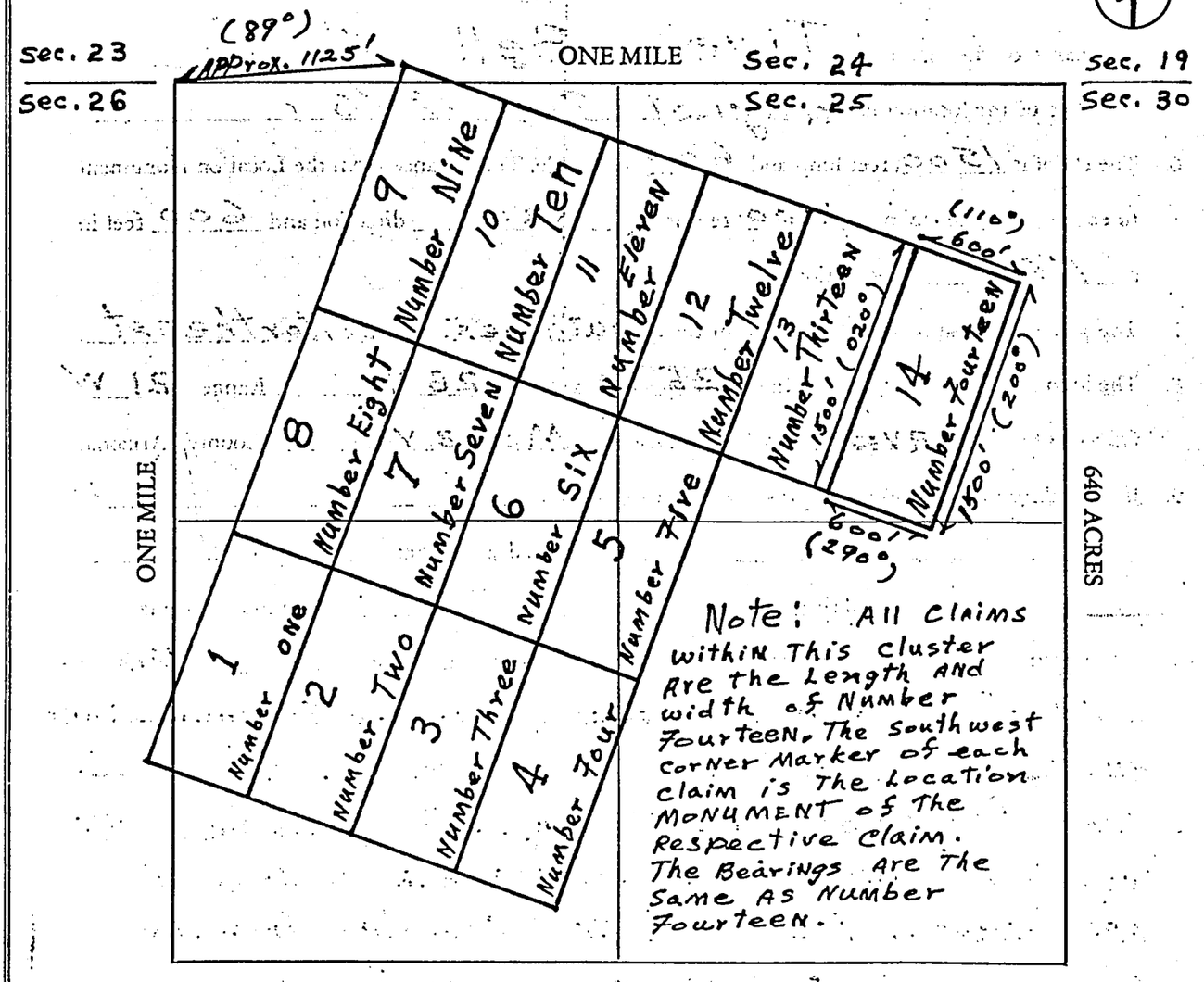

Section 25 Range 21 W Township 26 N, G&SRB&M

Date August 30, 1980

BOOK 673 PAGE 16

Kent Dobbins
Signature

STATE OF ARIZONA, } ss.
County of _____

I hereby certify that the within instrument was filed and recorded NOV 21 '80 - 12 20 M. M.

In Docket No. _____, Page _____, at the request of Kent Dobbins

Fee No.: 80 38579

When recorded mail to:

Witness my hand and official seal.

County Recorder

By _____ Deputy Recorder

Fee: $ 3.00

ARIZONA STATE OFFICE
BUREAU OF LAND MANAGEMENT
NOV 24 1980
7:45 A.M.
PHOENIX, ARIZONA

NOTICE OF MINING CLAIM LOCATION

1. ☐ Location ☐ Amendment ☐ Relocation
2. ☐ Placer ☒ Lode ☐ Millsite ☐ Tunnelsite

INTERIOR Phoenix Office document Data has been entered into automated system and hard copies of all documents have been microfilmed.

3. The name and address of the Locator is

Kent Dobbins & Maurice Norman
Name

603 Kingsley st. 517 St. Louis st.
Address

Springfield Missouri 65807
City State Zip

4. The name of the claim is Tiger Bell # 13

5. The date of the location is August 30, 1980

6. The claim is 1500 feet long and 600 feet wide. The distance from the Location monument to each end of the claim is 1500 feet in a 020° direction and 600 feet in a 110° direction.

7. The general course of the claim is from the Southwest to the Northeast.

8. The location of the claim is in Section 25, Township 26 N, Range 21 W G&SRB&M, Weaver Mining District, Mohave County, Arizona.

9. If amending or relocating, the previous claim name was _____ recorded in Docket _____, Book _____, _____ Mining District, _____ County, Arizona.

10. The location of the claim with reference to a natural object or permanent monument is This is A Set of Fourteen claims Connected To each other and Numbered ONE through Fourteen. All are The SAME DiMENSIONS and Bearings. The Northwest 1X4 wood Post (claim # 9) Corner MARKER is Located APProximately 1125' iN A EAST Direction From the U.S. Land Survey Geodetic Corner MArker for Sections 23-26 & 24-25 T26N R21W AND ABout 3.5 Miles From BM2586 Highway 93.

Date August 30, 1980

Kent Dobbins
Signature

BOOK 673 PAGE 17

© Forms, Inc., 31 West Madison Street, Phoenix, Arizona 85003 / (602) 253-6612 / Form 39

MAP OF MINING CLAIM LOCATION

1. The name of the claim is Tiger Bell # 13

2. The North west corner of the claim is 1125 feet in a 89° direction to a survey monument or permanent natural object described as U.S. Land Survey Geodetic Sec. Corner Mark for Sections 23·26-24·25 T26N R21W

3. The type of location monument is 4x4x4' wood Post

   The type of corner and end monuments are 2x2x4 wood Post

4. The bearing and distance between the corners of the claim are beginning at the South west corner of the claim, 1500 feet in a 020° direction to the North west corner, then 600 feet in a 110° direction to the North east corner, then 1500 feet in a 200° direction to the Southeast corner, then 600 feet in a 290° direction to the point of beginning.

MAP

One inch = One thousand feet

North Arrow (1)

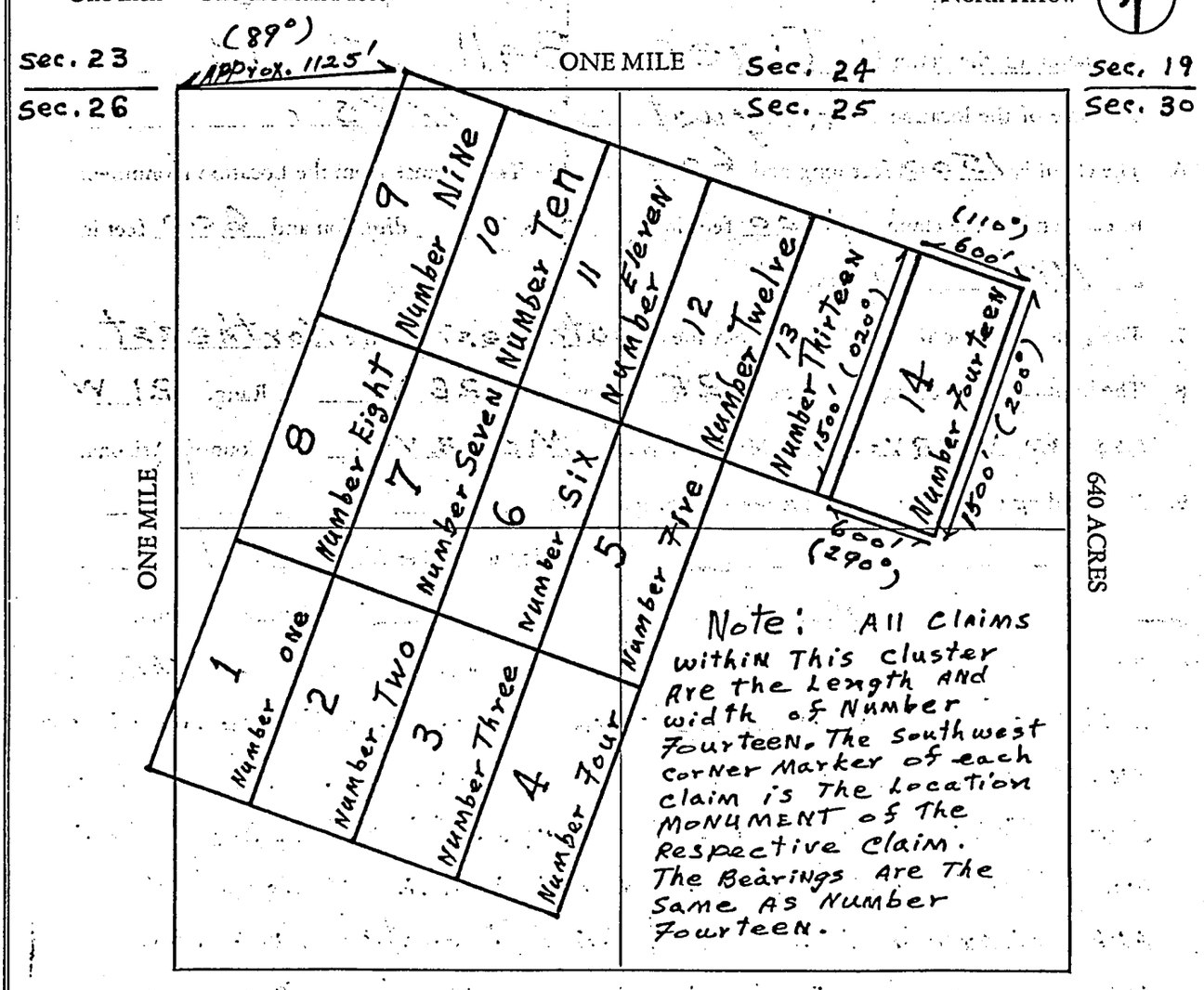

Section 25 Range 21 W Township 26 N, G&SRB&M

Date August 30, 1980

BOOK 673 PAGE 18

Kent Dobbins
Signature

STATE OF ARIZONA, } ss.
County of _____

I hereby certify that the within instrument was filed and recorded NOV 21 '80 -12 00 M, 19___, at _____ M.

In Docket No. _____, Page _____, at the request of Kent Dobbins

Fee No.: 80 38589

When recorded mail to:

Witness my hand and official seal.

County Recorder

By _____ Deputy Recorder

Fee: $ 3.00

ARIZONA STATE OFFICE
BU. LAND MANAGEMENT

NOTICE OF MINING CLAIM LOCATION

NOV 24 1980
7:45 A.M.
PHOENIX, ARIZONA

INTERIOR BLM, AZ State Office
Data relative to this document has been automated by an optical character reader system and images of all documents have been microfilmed.

1. ☐ Location ☐ Amendment ☐ Relocation
2. ☐ Placer ☒ Lode ☐ Millsite ☐ Tunnelsite
3. The name and address of the Locator is

Kent Dobbins & Maurice Norman
Name

603 Kingsley st. 517 St. Louis st.
Address

Springfield Missouri 65807
City State Zip

4. The name of the claim is Tiger Bell # 14
5. The date of the location is August 30, 1980
6. The claim is 1500 feet long and 600 feet wide. The distance from the Location monument to each end of the claim is 1500 feet in a 020° direction and 600 feet in a 110° direction.
7. The general course of the claim is from the Southwest to the Northeast.
8. The location of the claim is in Section 25, Township 26 N, Range 21 W G&SRB&M, Weaver Mining District, Mohave County, Arizona.
9. If amending or relocating, the previous claim name was _____ recorded in Docket _____, Book _____, _____ Mining District, _____ County, Arizona.
10. The location of the claim with reference to a natural object or permanent monument is This is A Set of Fourteen claims Connected To each other and Numbered one through Fourteen. All are The same Dimensions and Bearings. The Northwest 1"x wood Post (claim # 9) Corner MARKER is Located Approximately 1125' IN A EAST Direction From the U.S. Land Survey Geodetic Corner MARKER For Sections 23-26 & 24-25 T26N R21W AND About 3.5 Miles From BM2586 Highway 93.

Date August 30, 1980

Kent Dobbins
Signature

BOOK 673 PAGE 19

© Forms, Inc., 31 West Madison Street, Phoenix, Arizona 85003 / (602) 253-6612 / Form 39

MAP OF MINING CLAIM LOCATION

1. The name of the claim is Tiger Bell # 14

2. The Northwest corner of the claim is 1125 feet in a 89° direction to a survey monument or permanent natural object described as U.S. Land Survey Geodetic Sec. Corner Mark for Sections 23·26-24·25 T26N R21W

3. The type of location monument is 4x4x4' wood Post
   The type of corner and end monuments are 2x2x4 wood Post

4. The bearing and distance between the corners of the claim are beginning at the Southwest corner of the claim, 1500 feet in a 020° direction to the Northwest corner, then 600 feet in a 110° direction to the Northeast corner, then 1500 feet in a 200° direction to the Southeast corner, then 600 feet in a 290° direction to the point of beginning.

MAP

One inch = One thousand feet

North Arrow (1)

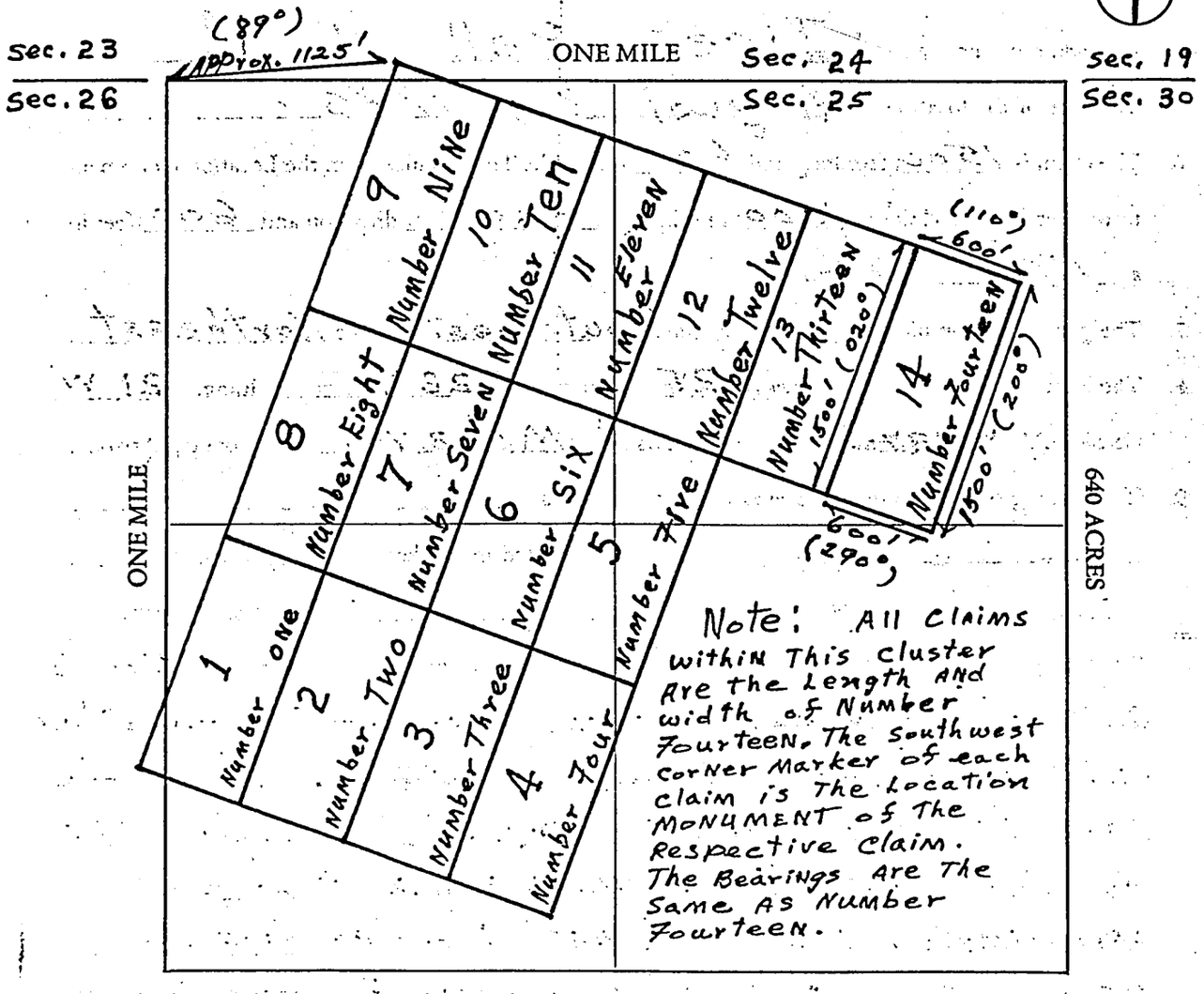

Section 25 Range 21 W Township 26 N, G&SRB&M

Date August 30, 1980

BOOK 673 PAGE 20

Kent L. Dobbins
Signature

STATE OF ARIZONA, County of _____ } ss.

I hereby certify that the within instrument was filed and recorded NOV 21 '80 - 12 00 M, 19___, at _____ M.

In Docket No. _____, Page _____, at the request of Kent Dobbins

Fee No.: 80 38581

When recorded mail to:

Witness my hand and official seal.

County Recorder

By _____ Deputy Recorder

Fee: $

ARIZONA STATE OFFICE
BU. LAND MANAGEMENT

NOTICE OF MINING CLAIM LOCATION

NOV 24 1980
7:45 A.M.
PHOENIX, ARIZONA

1. ☐ Location ☐ Amendment ☐ Relocation
2. ☐ Placer ☒ Lode ☐ Millsite ☐ Tunnelsite

INTERIOR BUREAU AZ State Office
Date Received: this document
has been entered into an automated
system and images of all documents
have been microfilmed.

3. The name and address of the Locator is

Kent Dobbins & Maurice Norman
Name

603 Kingsley St. 517 St. Louis st.
Address

Springfield, Missouri 65807
City State Zip

4. The name of the claim is Tiger Bell # 15

5. The date of the location is August 30 1980

6. The claim is 1500 feet long and 600 feet wide. The distance from the Location monument to each end of the claim is 1500 feet in a 020° direction and 600 feet in a 110° direction.

7. The general course of the claim is from the Southwest to the Northeast.

8. The location of the claim is in Section 24·25, Township 26 N, Range 21 W G&SRB&M, Weaver Mining District, Mohave County, Arizona.

9. If amending or relocating, the previous claim name was _____ recorded in Docket _____, Book _____, _____ Mining District, _____ County, Arizona.

10. The location of the claim with reference to a natural object or permanent monument is This is A Set of Eleven Claims Connected To each other And Numbered Fifteen Through Twenty Five. All are The Same Dimensions And Bearings. The Southwest 4X4 wood Post (claim # 20) Corner Marker is Located Approximately 1125' in A East Direction From The U.S. Land Survey Geodetic Corner Marker For Sections 23-26 & 24·25 T26N R21W And About 3.2 Miles From BM2586 Highway 93.

Date August 30, 1980

Kent Dobbins
Signature

BOOK 673 PAGE 21

© Forms, Inc., 31 West Madison Street, Phoenix, Arizona 85003 / (602) 253-6612 / Form 39

MAP OF MINING CLAIM LOCATION

1. The name of the claim is Tiger Bell # 15

2. The Southwest corner of the claim is 1125 feet in a 89° direction to a survey monument or permanent natural object described as U.S. LAND Survey Geodetic Sec. CORNER MARK For Sections 23·26-24·25 T26N & R 21 W

3. The type of location monument is 4X4X4' Wood Post
   The type of corner and end monuments are 2X2X4' Wood Post

4. The bearing and distance between the corners of the claim are beginning at the Southwest corner of the claim, 1500 feet in a 020° direction to the NORTH west corner, then 600 feet in a 110° direction to the Northeast corner, then 1500 feet in a 200° direction to the Southeast corner, then 600 feet in a 290° direction to the point of beginning.

MAP

One inch = One thousand feet

North Arrow (1)

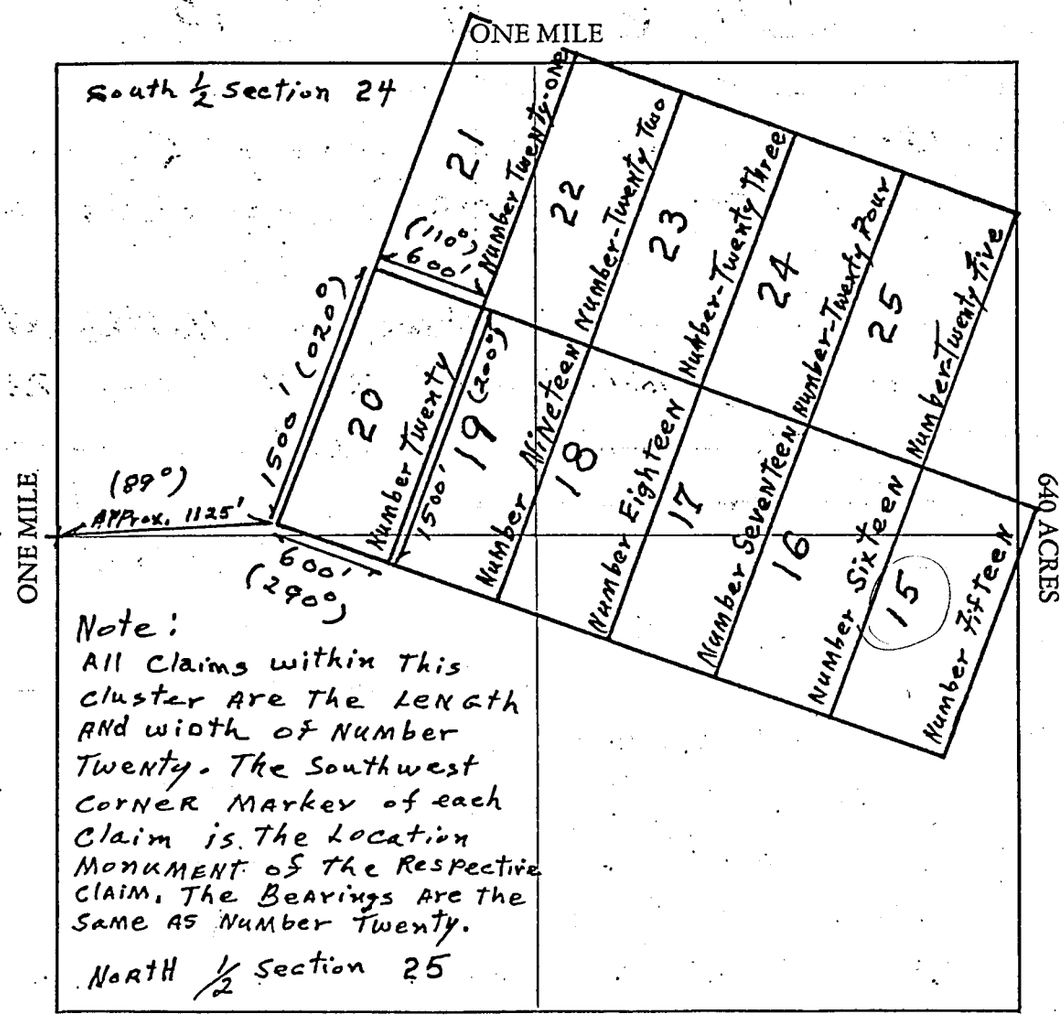

Section 24 & 25 Range 21 W Township 26 N, G&SRB&M

Date August 30, 1980

BOOK 673 PAGE 22

Kent Dobbins
Signature

STATE OF ARIZONA, } ss. County of ______

I hereby certify that the within instrument was filed and recorded NOV 21 '80 - 12 00 M, 19___, at ______ M.

In Docket No. ______, Page ______, at the request of Kent Dobbins

Fee No.: 80 38582

MC 116270

When recorded mail to:

Witness my hand and official seal.

County Recorder

By [signature] Deputy Recorder

Fee: $ 3.00

ARIZONA STATE OFFICE
BU. LAND MANAGEMENT
NOV 24 1980
7:45 A.M.
PHOENIX, ARIZONA

NOTICE OF MINING CLAIM LOCATION

1. ☐ Location ☐ Amendment ☐ Relocation
2. ☐ Placer ☒ Lode ☐ Millsite ☐ Tunnelsite

AZ State Office: this document has been entered into an automated system and images of all documents have been microfilmed.

3. The name and address of the Locator is

Kent Dobbins & Maurice Norman (Name)

603 Kingsley St. 517 St. Louis st. (Address)

Springfield, (City) Missouri (State) 65807 (Zip)

4. The name of the claim is Tiger Bell # 16
5. The date of the location is August 30 1980
6. The claim is 1500 feet long and 600 feet wide. The distance from the Location monument to each end of the claim is 1500 feet in a 020° direction and 600 feet in a 110° direction.
7. The general course of the claim is from the Southwest to the Northeast.
8. The location of the claim is in Section 24·25, Township 26 N, Range 21 W G&SRB&M, Weaver Mining District, Mohave County, Arizona.
9. If amending or relocating, the previous claim name was ______ recorded in Docket ______, Book ______, ______ Mining District, ______ County, Arizona.
10. The location of the claim with reference to a natural object or permanent monument is This is A Set of Eleven Claims Connected to each other And Numbered Fifteen Through Twenty Five. All are The Same Dimensions And Bearings. The Southwest 4X4 wood Post (claim # 20) Corner Marker is Located Approximately 1125' in A East Direction from The U.S. Land Survey Geodetic Corner Marker For Sections 23-26 & 24·25 T26N R21W And About 3.2 Miles from BM2586 Highway 93.

Date August 30, 1980

Kent Dobbins (Signature)

BOOK 673 PAGE 23

© Forms, Inc., 31 W. Madison Street, Phoenix, Arizona 85003 / (602) 253-6612 / Form 39

MAP OF MINING CLAIM LOCATION

1. The name of the claim is Tiger Bell # 16

2. The Southwest corner of the claim is 1125 feet in a 89° direction to a survey monument or permanent natural object described as U.S. LAND Survey Geodetic Sec. CORNER MARK For Sections 23·26-24·25 T26N & R 21 W

3. The type of location monument is 4X4X4' Wood Post
The type of corner and end monuments are 2X2X4' Wood Post

4. The bearing and distance between the corners of the claim are beginning at the Southwest corner of the claim, 1500 feet in a 020° direction to the NORTH west corner, then 600 feet in a 110° direction to the Northeast corner, then 1500 feet in a 200° direction to the Southeast corner, then 600 feet in a 290° direction to the point of beginning.

MAP

One inch = One thousand feet

North Arrow (1)

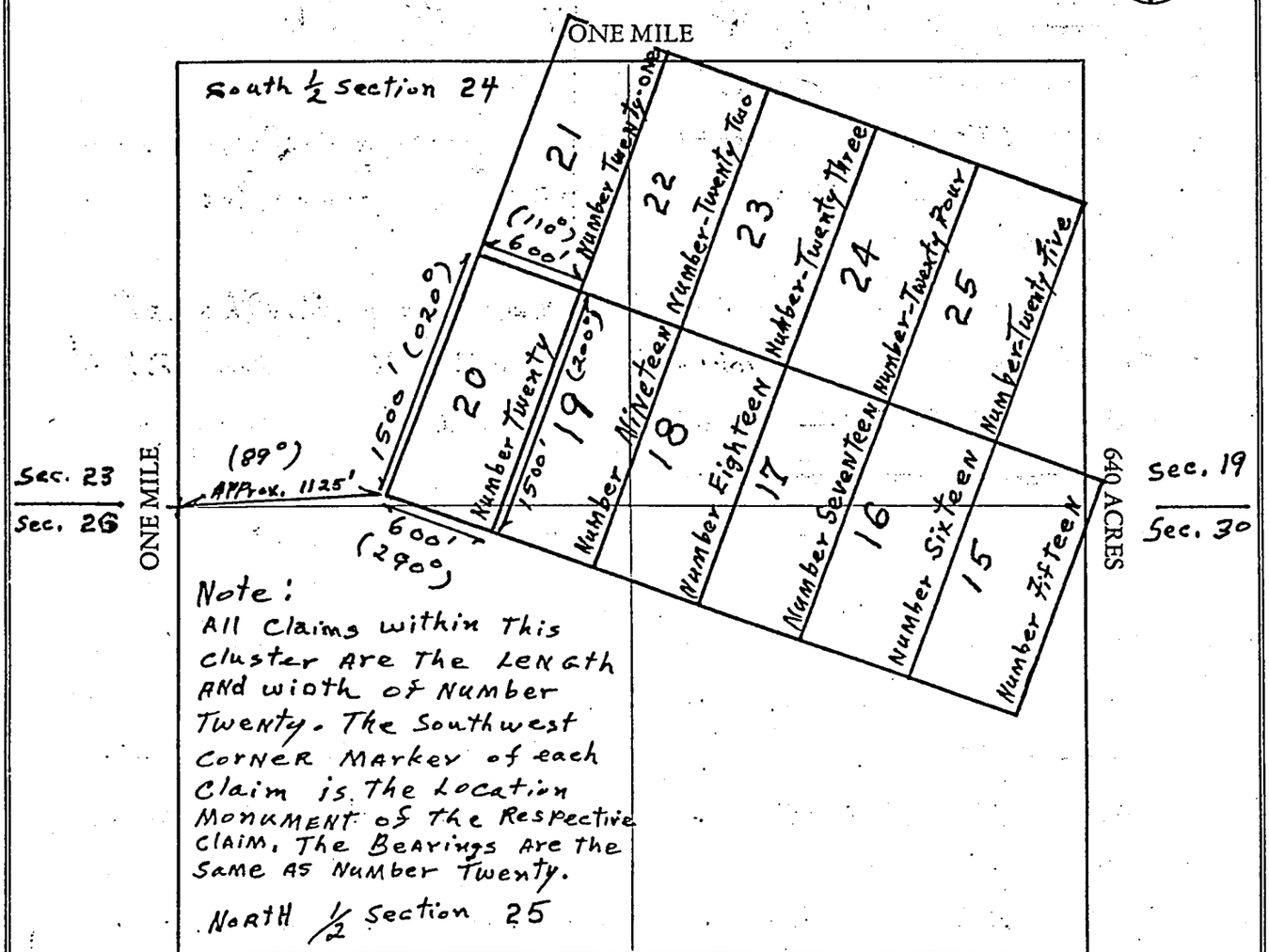

Section 24 & 25 Range 21 W Township 26 N, G&SRB&M

Date August 30, 1980

BOOK 673 PAGE 24

Kent Dobbins
Signature

STATE OF ARIZONA, County of _____ } ss.

I hereby certify that the within instrument was filed and recorded NOV 21 '80 -12 00 M, 19___, at _____ M.

In Docket No. _____, Page _____, at the request of Kent Dobbins

Witness my hand and official seal.

County Recorder

By _____ Deputy Recorder

Fee No.: 80 38583

Fee: $ 3.00

When recorded mail to:

ARIZONA STATE OFFICE
BU. LAND MANAGEMENT

NOTICE OF MINING CLAIM LOCATION

NOV 24 1980

7:45 A.M.
PHOENIX, ARIZONA

Data relating to this document has been stored in the system and images of all documents have been microfilmed.

1. ☐ Location ☐ Amendment ☐ Relocation
2. ☐ Placer ☒ Lode ☐ Millsite ☐ Tunnelsite

3. The name and address of the Locator is

Kent Dobbins & Maurice Norman
Name

603 Kingsley St. 517 St. Louis st.
Address

Springfield, Missouri 65807
City State Zip

4. The name of the claim is Tiger Bell # 17

5. The date of the location is August 30 1980

6. The claim is 1500 feet long and 600 feet wide. The distance from the Location monument to each end of the claim is 1500 feet in a 020° direction and 600 feet in a 110° direction.

7. The general course of the claim is from the Southwest to the Northeast.

8. The location of the claim is in Section 24·25, Township 26 N, Range 21 W G&SRB&M, Weaver Mining District, Mohave County, Arizona.

9. If amending or relocating, the previous claim name was _____ recorded in Docket _____, Book _____, _____ Mining District, _____ County, Arizona.

10. The location of the claim with reference to a natural object or permanent monument is This is A set of Eleven claims connected To each other and Numbered Fifteen Through Twenty Five. All are The Same Dimensions and Bearings. The Southwest 4X4 wood Post (claim # 20) Corner Marker is Located Approximately 1125' in A East Direction From The U.S. Land Survey Geodetic Corner Marker For Sections 23-26 & 24·25 T26N R21W and About 3.2 Miles From BM2586 Highway 93.

Date August 30, 1980

Kent Dobbins
Signature

BOOK 673 PAGE 25

© Forms, Inc., 31 West Madison Street, Phoenix, Arizona 85003 / (602) 253-6612 / Form 39

MAP OF MINING CLAIM LOCATION

1. The name of the claim is Tiger Bell # 17

2. The Southwest corner of the claim is 1125 feet in a 89° direction to a survey monument or permanent natural object described as U.S. LAND Survey Geodetic Sec. CORNER MARK For Sections 23·26-24·25 T26N & R 21 W

3. The type of location monument is 4X4X4' Wood Post
The type of corner and end monuments are 2X2X4' Wood Post

4. The bearing and distance between the corners of the claim are beginning at the Southwest corner of the claim, 1500 feet in a 020° direction to the NoRth west corner, then 600 feet in a 110° direction to the Northeast corner, then 1500 feet in a 200° direction to the Southeast corner, then 600 feet in a 290° direction to the point of beginning.

MAP

One inch = One thousand feet

North Arrow (1)

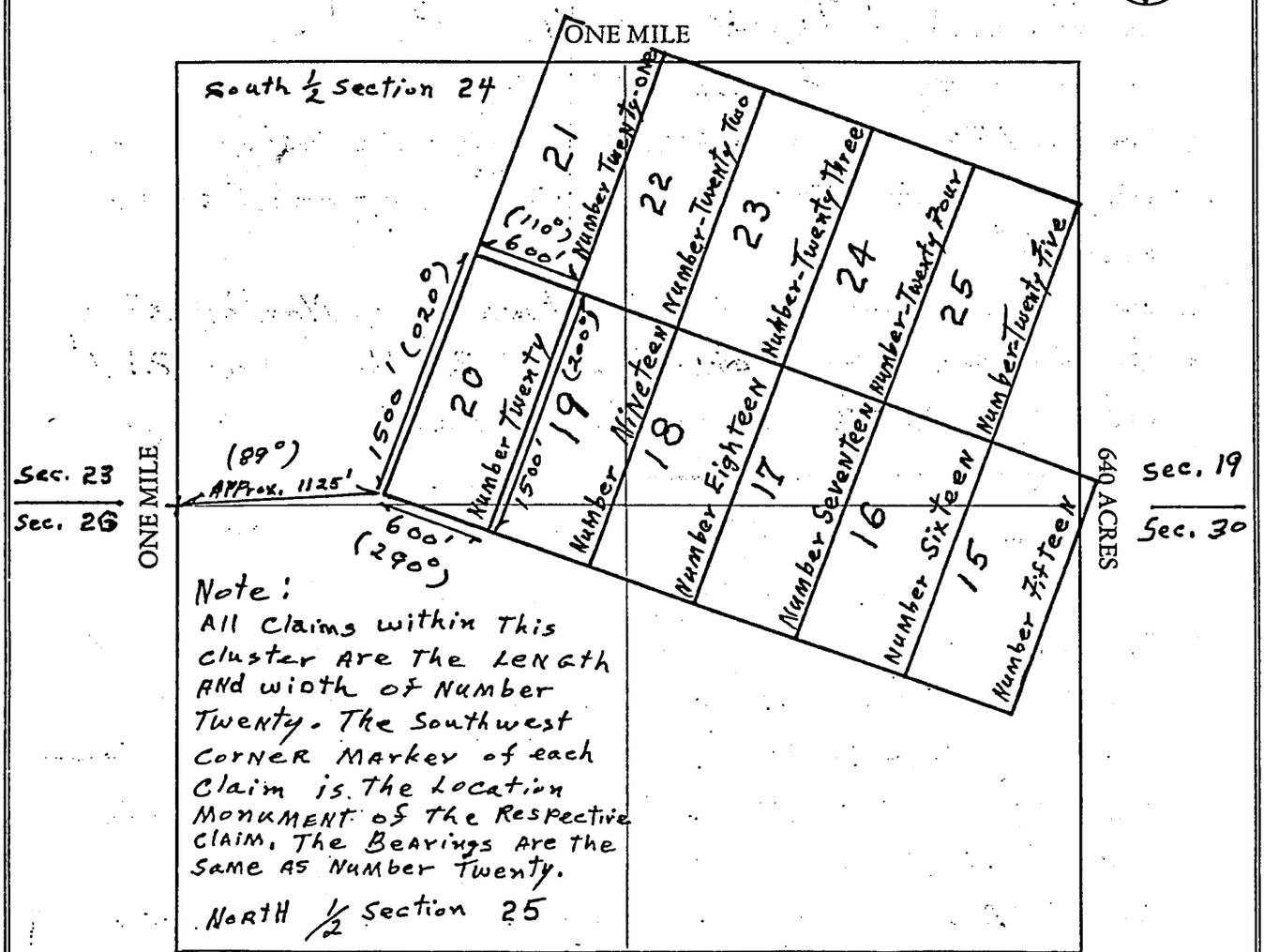

Section 24 & 25 Range 21 W Township 26 N, G&SRB&M

Date August 30, 1980

BOOK 673 PAGE 26

Kent Dobbins
Signature

STATE OF ARIZONA, } ss.
County of _____

I hereby certify that the within instrument was filed and recorded NOV 21 80 - 2:22 PM, 19____, at _____M.

In Docket No. _____, Page _____, at the request of Kent Dobbins

Fee No.: 80 38584

When recorded mail to:

Witness my hand and official seal.

County Recorder

By _____ Deputy Recorder

Fee: $ 3.00

A MC 110272

ARIZONA STATE OFFICE
BU. LAND MANAGEMENT

NOTICE OF MINING CLAIM LOCATION

NOV 24 1980

1. ☐ Location ☐ Amendment ☐ Relocation
2. ☐ Placer ☒ Lode ☐ Millsite ☐ Tunnelsite

7:45 A.M.
PHOENIX, ARIZONA

INTERIOR, BLM AZ State Office
Data relative to this document has been entered in automated system and images of all documents have been microfilmed.

3. The name and address of the Locator is

Kent Dobbins & Maurice Norman
Name

603 Kingsley St. 517 St. Louis st.
Address

Springfield, Missouri 65807
City State Zip

4. The name of the claim is Tiger Bell # 18

5. The date of the location is August 30 1980

6. The claim is 1500 feet long and 600 feet wide. The distance from the Location monument to each end of the claim is 1500 feet in a 020° direction and 600 feet in a 110° direction.

7. The general course of the claim is from the Southwest to the Northeast.

8. The location of the claim is in Section 24.25, Township 26 N, Range 21 W G&SRB&M, Weaver Mining District, Mohave County, Arizona.

9. If amending or relocating, the previous claim name was _____ _____ recorded in Docket _____, Book _____, _____ Mining District, _____ County, Arizona.

10. The location of the claim with reference to a natural object or permanent monument is This is A set of Eleven claims connected To each other and Numbered Fifteen Through Twenty Five. All are The same Dimensions and Bearings. The Southwest 4X4 wood Post (claim # 20) Corner Marker is Located Approximately 1125' in A East Direction from The U.S. Land Survey Geodetic Corner Marker For Sections 23-26 & 24-25 T26N R21W and About 3.2 Miles from BM2586 Highway 93.

Date August 30, 1980

Kent Dobbins
Signature

BOOK 673 PAGE 27

© Forms, Inc., 51 West Madison Street, Phoenix, Arizona 85003 / (602) 253-7612 / Form 39

MAP OF MINING CLAIM LOCATION

1. The name of the claim is Tiger Bell # 18

2. The Southwest corner of the claim is 1125 feet in a 89° direction to a survey monument or permanent natural object described as U.S. LAND Survey Geodetic Sec. CORNER MARK For Sections 23·26-24·25 T26N & R 21 W

3. The type of location monument is 4X4X4' Wood Post
   The type of corner and end monuments are 2X2X4' Wood Post

4. The bearing and distance between the corners of the claim are beginning at the Southwest corner of the claim, 1500 feet in a 020° direction to the NORTH west corner, then 600 feet in a 110° direction to the Northeast corner, then 1500 feet in a 200° direction to the Southeast corner, then 600 feet in a 290° direction to the point of beginning.

MAP

One inch = One thousand feet

North Arrow (1)

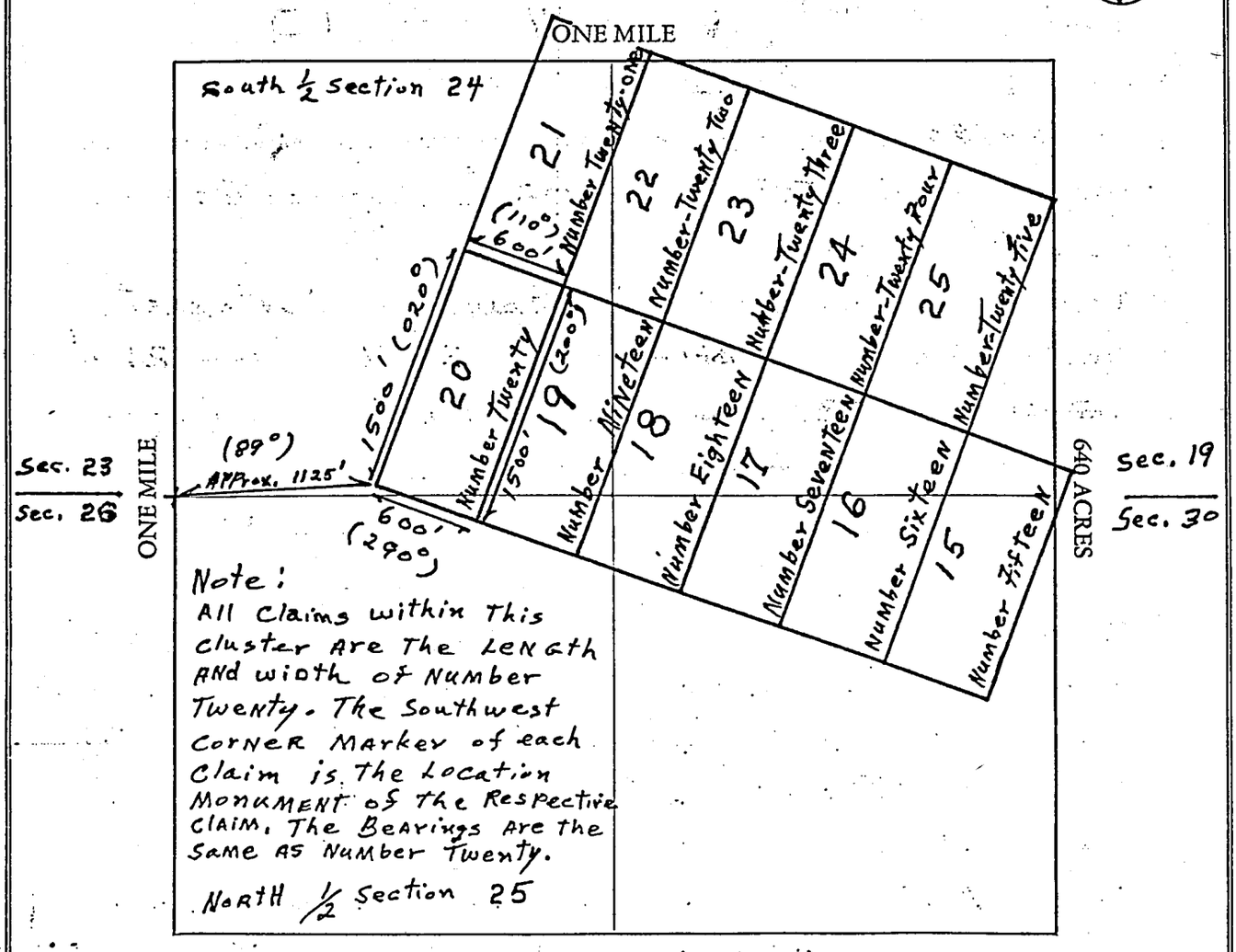

Section 24 & 25 Range 21 W Township 26 N, G&SRB&M

Date August 30, 1980

BOOK 673 PAGE 28

Kent Dobbins
Signature

STATE OF ARIZONA, } ss.
County of _____

I hereby certify that the within instrument was filed and recorded NOV 21 '80 12 00 M, 19___, at _____ M.
In Docket No. _____, Page _____, at the request of Kent Dobbins

Fee No.: 80 38585

When recorded mail to:

Witness my hand and official seal.

County Recorder

By L. Lane Deputy Recorder

Fee: $ 2.00

A MC 119273

ARIZONA STATE OFFICE
BU. LAND MANAGEMENT

NOTICE OF MINING CLAIM LOCATION

NOV 24 1980

1. ☐ Location ☐ Amendment ☐ Relocation

2. ☐ Placer ☒ Lode ☐ Millsite

7:45 A.M.
PHOENIX, ARIZONA
☐ Tunnelsite

Data relative to this document has been entered into the Arizona State Office system and images of all documents have been microfilmed.

3. The name and address of the Locator is/are

Kent Dobbins & Maurice Norman
Name

603 Kingsley St. 517 St. Louis st.
Address

Springfield, Missouri 65807
City State Zip

4. The name of the claim is Tiger Bell # 19

5. The date of the location is August 30 1980

6. The claim is 1500 feet long and 600 feet wide. The distance from the Location monument to each end of the claim is 1500 feet in a 020° direction and 600 feet in a 110° direction.

7. The general course of the claim is from the Southwest to the Northeast.

8. The location of the claim is in Section 24·25, Township 26 N, Range 21 W G&SRB&M, Weaver Mining District, Mohave County, Arizona.

9. If amending or relocating, the previous claim name was _____ _____ recorded in Docket _____, Book _____, _____ Mining District, _____ County, Arizona.

10. The location of the claim with reference to a natural object or permanent monument is This is A set of Eleven claims connected to each other and Numbered Fifteen Through Twenty Five. All are the same Dimensions and Bearings. The Southwest 4X4 wood Post (claim # 20) Corner Marker is Located Approximately 1125' in A East Direction From The U.S. Land Survey Geodetic Corner Marker For Sections 23-26 & 24·25 T26N R21W and About 3.2 Miles From BM2586 Highway 93.

Date August 30, 1980

BOOK 673 PAGE 29

Kent Dobbins
Signature

© Forms, Inc., 31 West Madison Street, Phoenix, Arizona 85003 / (602) 253-6612 / Form 39

MAP OF MINING CLAIM LOCATION

1. The name of the claim is Tiger Bell # 19

2. The Southwest corner of the claim is 1125 feet in a 89° direction to a survey monument or permanent natural object described as U.S. LAND Survey Geodetic Sec. CORNER MARK For Sections 23·26-24·25 T26N & R 21 W

3. The type of location monument is 4X4X4' wood Post
   The type of corner and end monuments are 2X2X4' wood Post

4. The bearing and distance between the corners of the claim are beginning at the Southwest corner of the claim, 1500 feet in a 020° direction to the NORTH west corner, then 600 feet in a 110° direction to the Northeast corner, then 1500 feet in a 200° direction to the Southeast corner, then 600 feet in a 290° direction to the point of beginning.

MAP

One inch = One thousand feet

North Arrow (1)

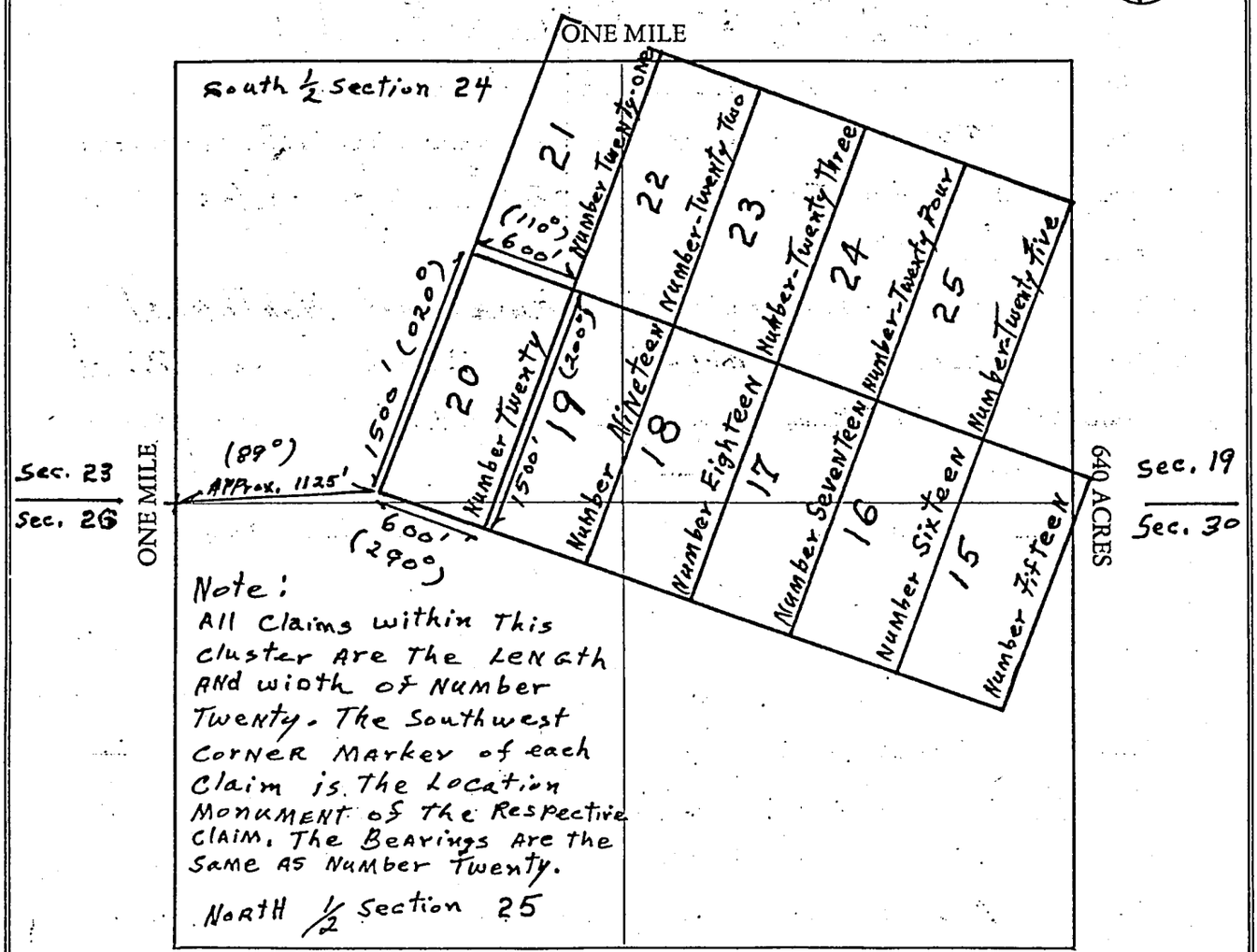

Section 24 & 25 Range 21 W Township 26 N, G&SRB&M

Date August 30, 1980

BOOK 673 PAGE 30

Kent Dobbins
Signature

STATE OF ARIZONA, County of _____ } ss.

I hereby certify that the within instrument was filed and recorded NOV 21 '80 12:00 M, 19___, at _____ M.

In Docket No. _____, Page _____, at the request of Kent Dobbins

Fee No.: 80 38585

When recorded mail to:

Witness my hand and official seal.

County Recorder

By _____ Deputy Recorder

Fee: $ 3.00

ARIZONA STATE OFFICE
BU. LAND MANAGEMENT

NOTICE OF MINING CLAIM LOCATION

NOV 24 1980
7:45 A.M.
PHOENIX, ARIZONA

1. ☐ Location ☐ Amendment ☐ Relocation
2. ☐ Placer ☒ Lode ☐ Millsite ☐ Tunnelsite

INTENT: State Office Clerk relative to this document has been affixed to an automatic system and images of all documents have been microfilmed.

3. The name and address of the Locator is

Kent Dobbins & Maurice Norman
Name

603 Kingsley St. 517 St. Louis st.
Address

Springfield, Missouri 65807
City State Zip

4. The name of the claim is Tiger Bell # 20

5. The date of the location is August 30 1980

6. The claim is 1500 feet long and 600 feet wide. The distance from the Location monument to each end of the claim is 1500 feet in a 020° direction and 600 feet in a 110° direction.

7. The general course of the claim is from the Southwest to the Northeast.

8. The location of the claim is in Section 24·25, Township 26 N, Range 21 W G&SRB&M, Weaver Mining District, Mohave County, Arizona.

9. If amending or relocating, the previous claim name was _____ recorded in Docket _____, Book _____, _____ Mining District, _____ County, Arizona.

10. The location of the claim with reference to a natural object or permanent monument is This is A set of Eleven claims connected To each other and Numbered Fifteen Through Twenty Five. All are The same Dimensions and Bearings. The Southwest 4X4 wood Post (claim # 20) Corner Marker is Located Approximately 1125' in A East Direction From The U.S. Land Survey Geodetic Corner Marker For Sections 23-26 & 24·25 T26N R21W and About 3.2 Miles From BM2586 Highway 93.

Date August 30, 1980

Kent Dobbins
Signature

BOOK 673 PAGE 31

© Forms, Inc., 31 West Madison Street, Phoenix, Arizona 85003 / (602) 253-6612 / Form 39

MAP OF MINING CLAIM LOCATION

1. The name of the claim is Tiger Bell # 20

2. The Southwest corner of the claim is 1125 feet in a 89° direction to a survey monument or permanent natural object described as U.S. LAND Survey Geodetic Sec. CORNER MARK For Sections 23·26-24·25 T26N & R 21 W

3. The type of location monument is 4X4X4' Wood Post
   The type of corner and end monuments are 2X2X4' Wood Post

4. The bearing and distance between the corners of the claim are beginning at the Southwest corner of the claim, 1500 feet in a 020° direction to the NORTH west corner, then 600 feet in a 110° direction to the Northeast corner, then 1500 feet in a 200° direction to the Southeast corner, then 600 feet in a 290° direction to the point of beginning.

MAP

One inch = One thousand feet

North Arrow (1)

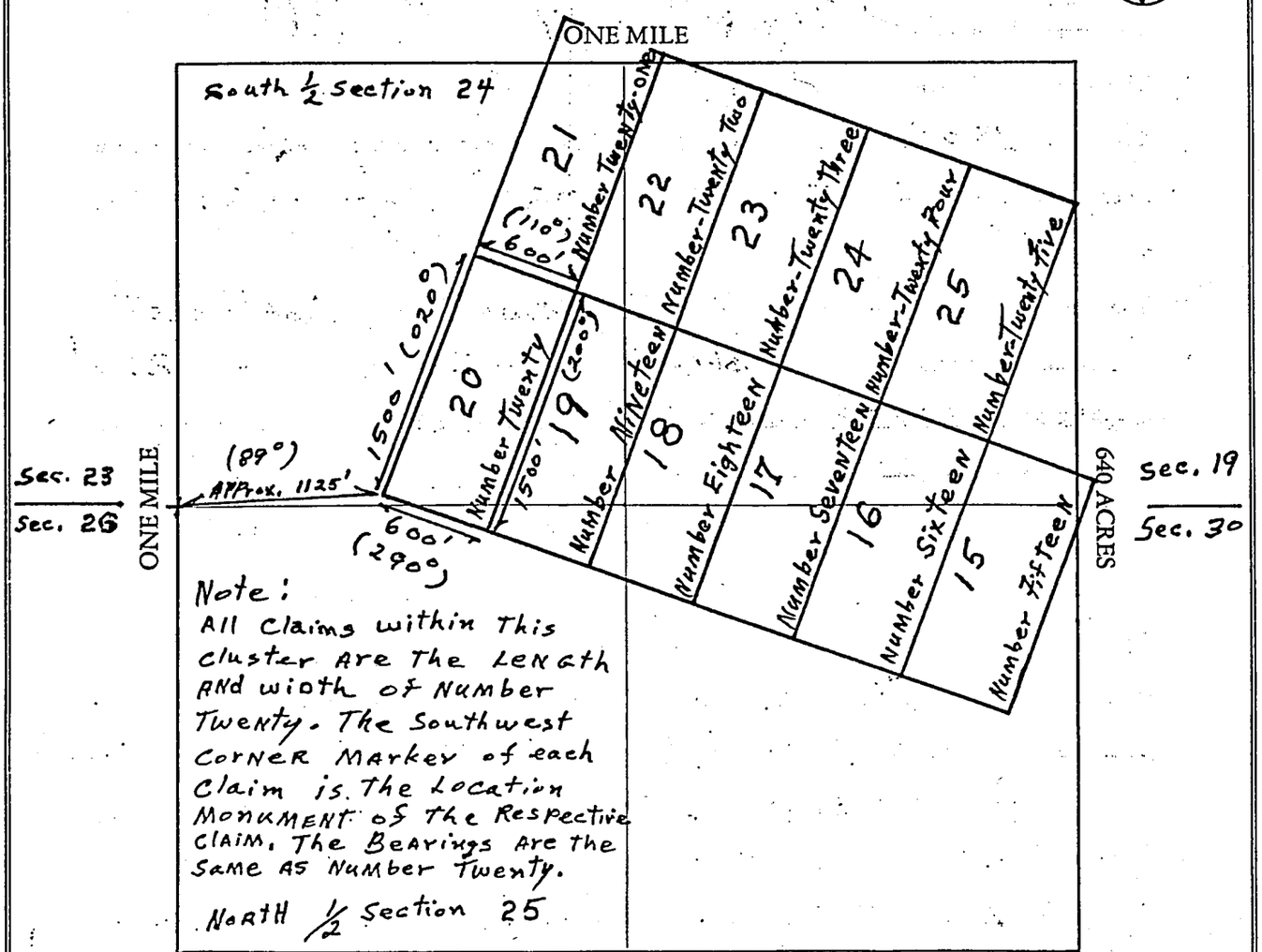

Section 24 & 25 Range 21 W Township 26 N, G&SRB&M

Date August 30, 1980

BOOK 673 PAGE 32

Kent Dobbins
Signature

STATE OF ARIZONA, } ss.
County of _____

I hereby certify that the within instrument was filed and recorded NOV 21 '80 - 12:00 M, 19___, at _____ M.
In Docket No. _____, Page _____ at the request of Kent Dobbins

Witness my hand and official seal.

_____ County Recorder
By _____ Deputy Recorder

Fee No.: 80 38587

Fee: $ 2.00

When recorded mail to:

ARIZONA STATE OFFICE
BU. LAND MANAGEMENT

NOTICE OF MINING CLAIM LOCATION

NOV 24 1980
7:45 A.M.
PHOENIX, ARIZONA

TUCSON, Field AZ State Office
Data in this document has been automated system and images of all documents have been microfilmed.

1. ☐ Location ☐ Amendment ☐ Relocation
2. ☐ Placer ☒ Lode ☐ Millsite ☐ Tunnelsite
3. The name and address of the Locator is

Kent Dobbins & Maurice Norman
Name

603 Kingsley St. 517 St Louis st.
Address

Springfield, Missouri 65807
City State Zip

4. The name of the claim is Tiger Bell # 21
5. The date of the location is August 30 1980
6. The claim is 1500 feet long and 600 feet wide. The distance from the Location monument to each end of the claim is 1500 feet in a 020° direction and 600 feet in a 110° direction.
7. The general course of the claim is from the Southwest to the Northeast.
8. The location of the claim is in Section 24·25, Township 26 N, Range 21 W G&SRB&M, Weaver Mining District, Mohave County, Arizona.
9. If amending or relocating, the previous claim name was _____ _____ recorded in Docket _____, Book _____, _____ Mining District, _____ County, Arizona.
10. The location of the claim with reference to a natural object or permanent monument is This is A set of Eleven claims connected To each other and Numbered Fifteen Through Twenty Five. All are The same Dimensions and Bearings. The Southwest 4X4 wood Post (claim # 20) Corner Marker is Located Approximately 1125' in A East Direction From The U.S. Land Survey Geodetic Corner Marker For Sections 23-26 & 24·25 T26N R21W and About 3.2 Miles From BM2586 Highway 93.

Date August 30, 1980

Kent Dobbins
Signature

BOOK 673 PAGE 33

© Forms, Inc., 31 West Madison Street, Phoenix, Arizona 85003 / (602) 253-6612 / Form 39

MAP OF MINING CLAIM LOCATION

1. The name of the claim is Tiger Bell # 21

2. The Southwest corner of the claim is 1125 feet in a 89° direction to a survey monument or permanent natural object described as U.S. LAND Survey Geodetic Sec. CORNER MARK For Sections 23·26-24·25 T26N & R 21 W

3. The type of location monument is 4X4X4' Wood Post
The type of corner and end monuments are 2X2X4' Wood Post

4. The bearing and distance between the corners of the claim are beginning at the Southwest corner of the claim, 1500 feet in a 020° direction to the NORTH west corner, then 600 feet in a 110° direction to the Northeast corner, then 1500 feet in a 200° direction to the Southeast corner, then 600 feet in a 290° direction to the point of beginning.

MAP

One inch = One thousand feet

North Arrow (1)

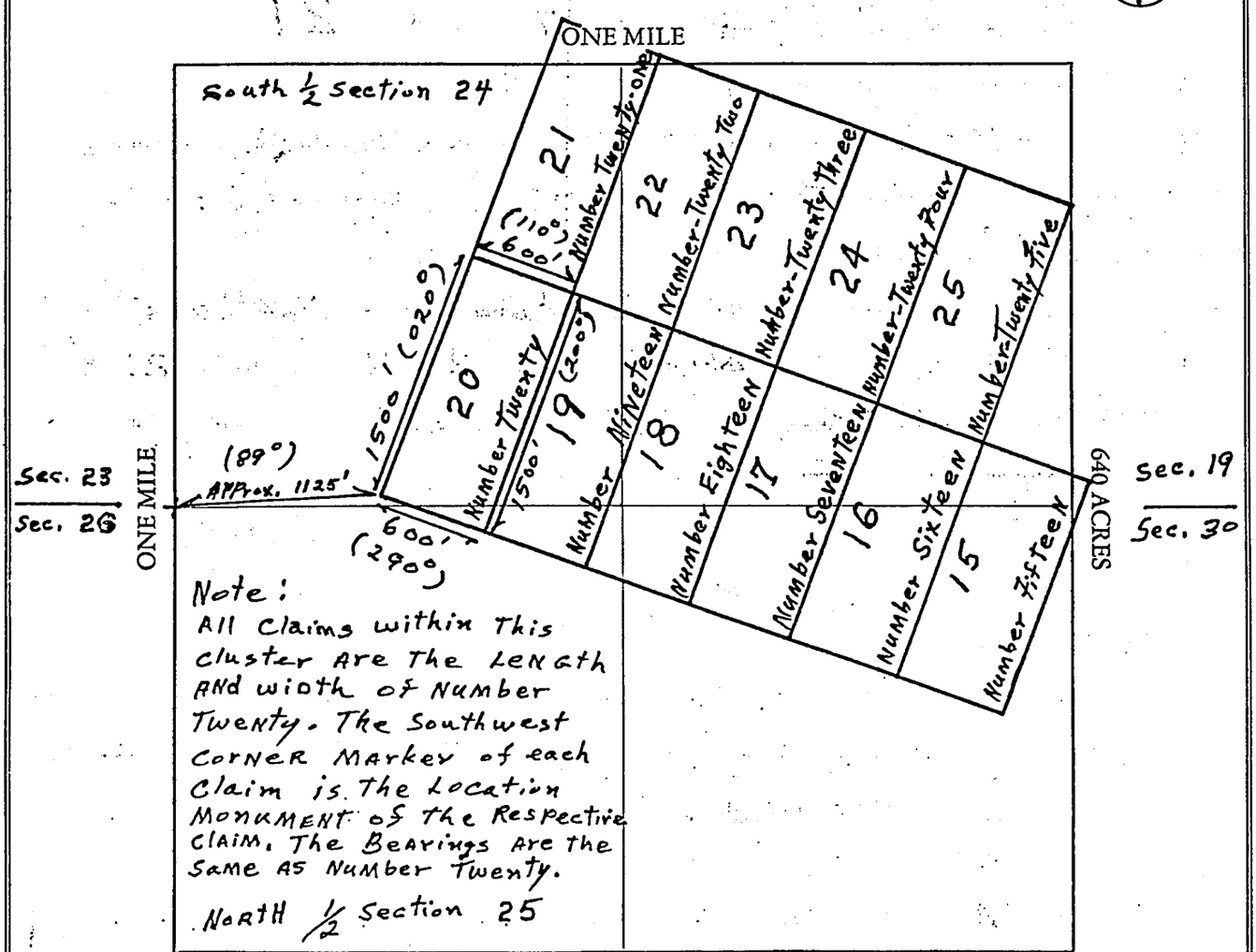

Section 24 & 25 Range 21 W Township 26 N, G&SRB&M

Date August 30, 1980

BOOK 673 PAGE 34

Kent Dobbins
Signature

STATE OF ARIZONA, County of _____ } ss.

I hereby certify that the within instrument was filed and recorded NOV 21 '80 - 12 00 M, 19____, at _____ M.

In Docket No. _____, Page _____ at the request of Kent Dobbins

Witness my hand and official seal.

County Recorder

By _____ Deputy Recorder

Fee No.: 80 38568

Fee: $ 3

When recorded mail to:

A MC 116276

ARIZONA STATE OFFICE
BU. LAND MANAGEMENT

NOTICE OF MINING CLAIM LOCATION

NOV 24 1980
7:45 A.M.
PHOENIX, ARIZONA

Data rights to this document has been obtained by the automated system and images of all documents have been microfilmed.

1. ☐ Location ☐ Amendment ☐ Relocation
2. ☐ Placer ☒ Lode ☐ Millsite ☐ Tunnelsite
3. The name and address of the Locator is

Kent Dobbins & Maurice Norman
Name

603 Kingsley St. 517 St Louis st.
Address

Springfield, Missouri 65807
City State Zip

4. The name of the claim is Tiger Bell # 22
5. The date of the location is August 30 1980
6. The claim is 1500 feet long and 600 feet wide. The distance from the Location monument to each end of the claim is 1500 feet in a 020° direction and 600 feet in a 110° direction.
7. The general course of the claim is from the Southwest to the Northeast.
8. The location of the claim is in Section 24·25, Township 26 N, Range 21 W G&SRB&M, Weaver Mining District, Mohave County, Arizona.
9. If amending or relocating, the previous claim name was _____ _____ recorded in Docket _____, Book _____, _____ Mining District, _____ County, Arizona.
10. The location of the claim with reference to a natural object or permanent monument is This is A set of Eleven claims connected To each other and Numbered Fifteen Through Twenty Five. All are The Same Dimensions and Bearings. The Southwest 4X4 wood Post (claim # 20) Corner Marker is Located Approximately 1125' in A East Direction From The U.S. Land Survey Geodetic Corner Marker For Sections 23-26 & 24·25 T26N R21W and About 3.2 Miles From BM2586 Highway 93.

Date August 30, 1980

Kent Dobbins
Signature

BOOK 673 PAGE 35

© Forms, Inc., 31 West Madison Street, Phoenix, Arizona 85003 / (602) 253-6612 / Form 39

MAP OF MINING CLAIM LOCATION

1. The name of the claim is Tiger Bell # 22

2. The Southwest corner of the claim is 1125 feet in a 89° direction to a survey monument or permanent natural object described as U.S. LAND Survey Geodetic Sec. CORNER MARK For Sections 23·26-24·25 T26N & R 21 W

3. The type of location monument is 4X4X4' Wood Post
   The type of corner and end monuments are 2X2X4' Wood Post

4. The bearing and distance between the corners of the claim are beginning at the Southwest corner of the claim, 1500 feet in a 020° direction to the NoRth west corner, then 600 feet in a 110° direction to the Northeast corner, then 1500 feet in a 200° direction to the Southeast corner, then 600 feet in a 290° direction to the point of beginning.

MAP

One inch = One thousand feet

North Arrow (1)

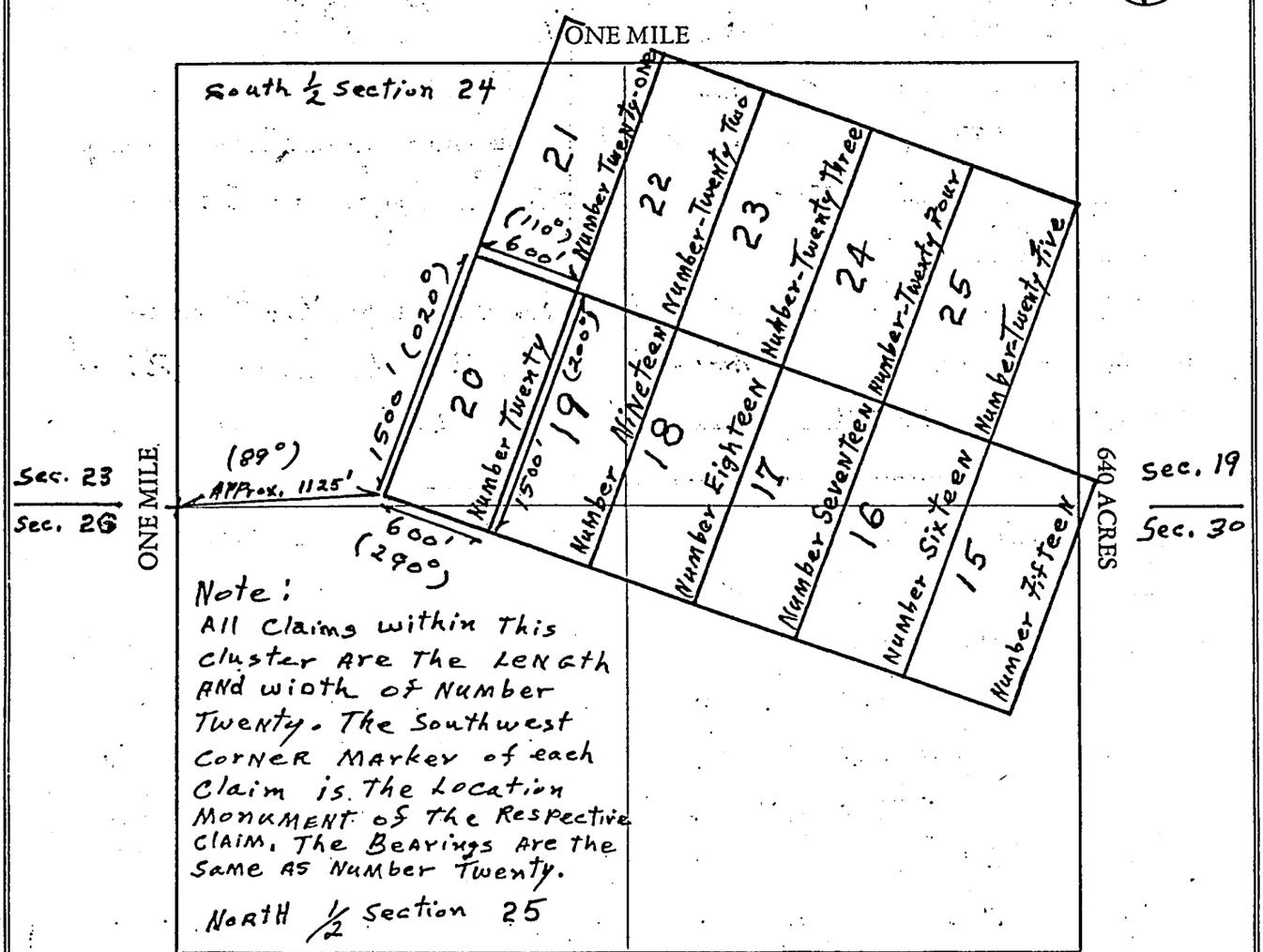

Section 24 & 25 Range 21 W Township 26 N ; G&SRB&M

Date August 30, 1980

BOOK 673 PAGE 36

Kent Dobbins
Signature

STATE OF ARIZONA, County of _____ } ss.

I hereby certify that the within instrument was filed and recorded NOV 21 '80 - 12 00 M, 19____, at _____ M.

In Docket No. _____, Page _____, at the request of Kent Dobbins

Fee No.: 80 38589

When recorded mail to:

Witness my hand and official seal.

County Recorder

By _____ Deputy Recorder

Fee: $ 3.00

ARIZONA STATE OFFICE
BU. LAND MANAGEMENT

NOV 24 1980

7:45 A.M.
PHOENIX, ARIZONA

NOTICE OF MINING CLAIM LOCATION

INTERIOR, BLM AZ State Office
Data relating to this document has been converted into an automated system and images of all documents have been microfilmed.

1. ☐ Location ☐ Amendment ☐ Relocation
2. ☐ Placer ☒ Lode ☐ Millsite ☐ Tunnelsite

3. The name and address of the Locator is

Kent Dobbins & Maurice Norman
Name

603 Kingsley St. 517 St Louis st.
Address

Springfield, Missouri 65807
City State Zip

4. The name of the claim is Tiger Bell # 23

5. The date of the location is August 30 1980

6. The claim is 1500 feet long and 600 feet wide. The distance from the Location monument to each end of the claim is 1500 feet in a 020° direction and 600 feet in a 110° direction.

7. The general course of the claim is from the Southwest to the Northeast.

8. The location of the claim is in Section 24·25, Township 26 N, Range 21 W G&SRB&M, Weaver Mining District, Mohave County, Arizona.

9. If amending or relocating, the previous claim name was _____ _____ recorded in Docket _____, Book _____, _____ Mining District, _____ County, Arizona.

10. The location of the claim with reference to a natural object or permanent monument is This is A set of Eleven claims connected To each other and Numbered Fifteen Through Twenty Five. All are The Same Dimensions and Bearings. The Southwest 4X4 wood Post (claim # 20) Corner Marker is Located Approximately 1125' in A East Direction From The U.S. Land Survey Geodetic Corner Marker For Sections 23-26 & 24·25 T26N R21W and About 3.2 Miles From BM2586 Highway 93.

Date August 30, 1980

Kent Dobbins
Signature

BOOK 673 PAGE 37

© Forms, Inc., 31 West Madison Street, Phoenix, Arizona 85003 / (602) 253-6612 / Form 39

MAP OF MINING CLAIM LOCATION

1. The name of the claim is Tiger Bell # 23

2. The Southwest corner of the claim is 1125 feet in a 89° direction to a survey monument or permanent natural object described as U.S. LAND Survey Geodetic Sec. CORNER MARK For Sections 23·26-24·25 T26N & R 21 W

3. The type of location monument is 4X4X4' wood Post
The type of corner and end monuments are 2X2X4' wood Post

4. The bearing and distance between the corners of the claim are beginning at the Southwest corner of the claim, 1500 feet in a 020° direction to the NORTH west corner, then 600 feet in a 110° direction to the Northeast corner, then 1500 feet in a 200° direction to the Southeast corner, then 600 feet in a 290° direction to the point of beginning.

MAP

One inch = One thousand feet

North Arrow (1)

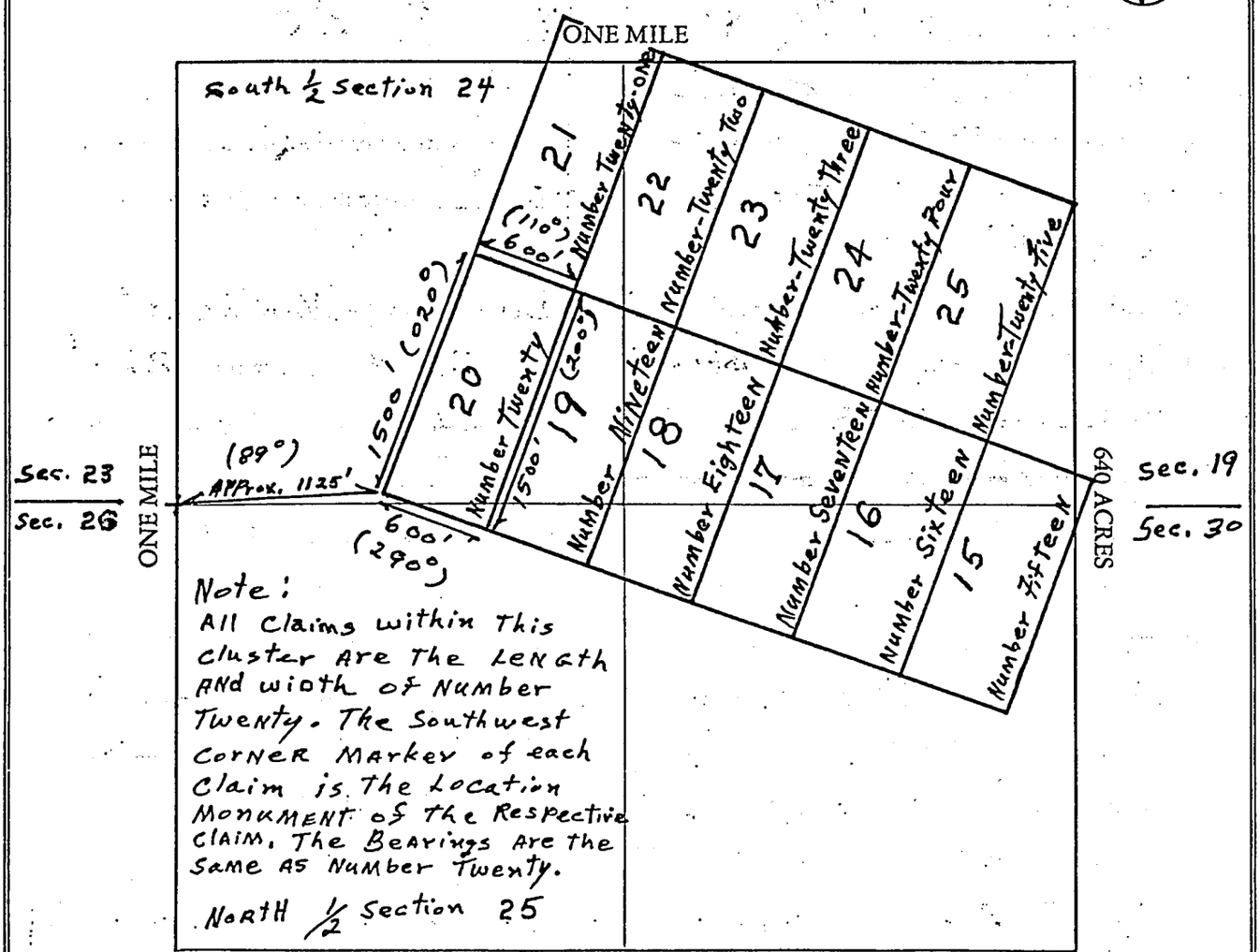

Section 24 & 25 Range 21 W Township 26 N, G&SRB&M

Date August 30, 1980

BOOK 673 PAGE 38

Kent Dobbins
Signature

STATE OF ARIZONA, County of ________ } ss. In Docket No. ________, Page ________	I hereby certify that the within instrument was filed and recorded NOV 21 '80 -12 00 M, 19___, at ________ M. at the request of Kent Dobbins	Fee No.: 80 38590
When recorded mail to:	Witness my hand and official seal. ________ County Recorder. By [signature] Deputy Recorder	Fee: $

MC 116278

ARIZONA STATE OFFICE
BU. LAND MANAGEMENT
NOV 24 1980
7:45 A.M.
PHOENIX, ARIZONA

NOTICE OF MINING CLAIM LOCATION

INTERIOR, State Office
Data relative to this document has been entered into an automated system and images of all documents have been microfilmed.

1. ☐ Location ☐ Amendment ☐ Relocation
2. ☐ Placer ☒ Lode ☐ Millsite ☐ Tunnelsite
3. The name and address of the Locator is

Kent Dobbins & Maurice Norman
Name

603 Kingsley St. 517 St Louis st.
Address

Springfield, Missouri 65807
City State Zip

4. The name of the claim is Tiger Bell # 24
5. The date of the location is August 30 1980
6. The claim is 1500 feet long and 600 feet wide. The distance from the Location monument to each end of the claim is 1500 feet in a 020° direction and 600 feet in a 110° direction.
7. The general course of the claim is from the Southwest to the Northeast.
8. The location of the claim is in Section 24·25, Township 26 N, Range 21 W G&SRB&M, WEAVER Mining District, MoHAVE County, Arizona.
9. If amending or relocating, the previous claim name was ________ ________ recorded in Docket ________, Book ________, ________ Mining District, ________ County, Arizona.
10. The location of the claim with reference to a natural object or permanent monument is This is A Set of Eleven claims Connected to each other And Numbered Fifteen Through Twenty Five. All are The Same Dimensions And Bearings. The Southwest 4X4 wood Post (claim # 20) Corner Marker is Located Approximately 1125' in A East Direction from The U.S. Land Survey Geodetic Corner Marker for Sections 23-26 & 24·25 T26N R21W And About 3.2 Miles From BM2586 Highway 93.

Date August 30, 1980 Kent Dobbins
Signature

BOOK 673 PAGE 39

© Forms, Inc., 51 West Madison Street, Phoenix, Arizona 85003 / (602) 253-6612 / Form 39

MAP OF MINING CLAIM LOCATION

1. The name of the claim is Tiger Bell # 24

2. The Southwest corner of the claim is 1125 feet in a 89° direction to a survey monument or permanent natural object described as U.S. LAND Survey Geodetic Sec. CORNER MARK For Sections 23·26-24·25 T26N & R 21 W

3. The type of location monument is 4X4X4' Wood Post
   The type of corner and end monuments are 2X2X4' Wood Post

4. The bearing and distance between the corners of the claim are beginning at the Southwest corner of the claim, 1500 feet in a 020° direction to the NORTH west corner, then 600 feet in a 110° direction to the Northeast corner, then 1500 feet in a 200° direction to the Southeast corner, then 600 feet in a 290° direction to the point of beginning.

MAP

One inch = One thousand feet

North Arrow (1)

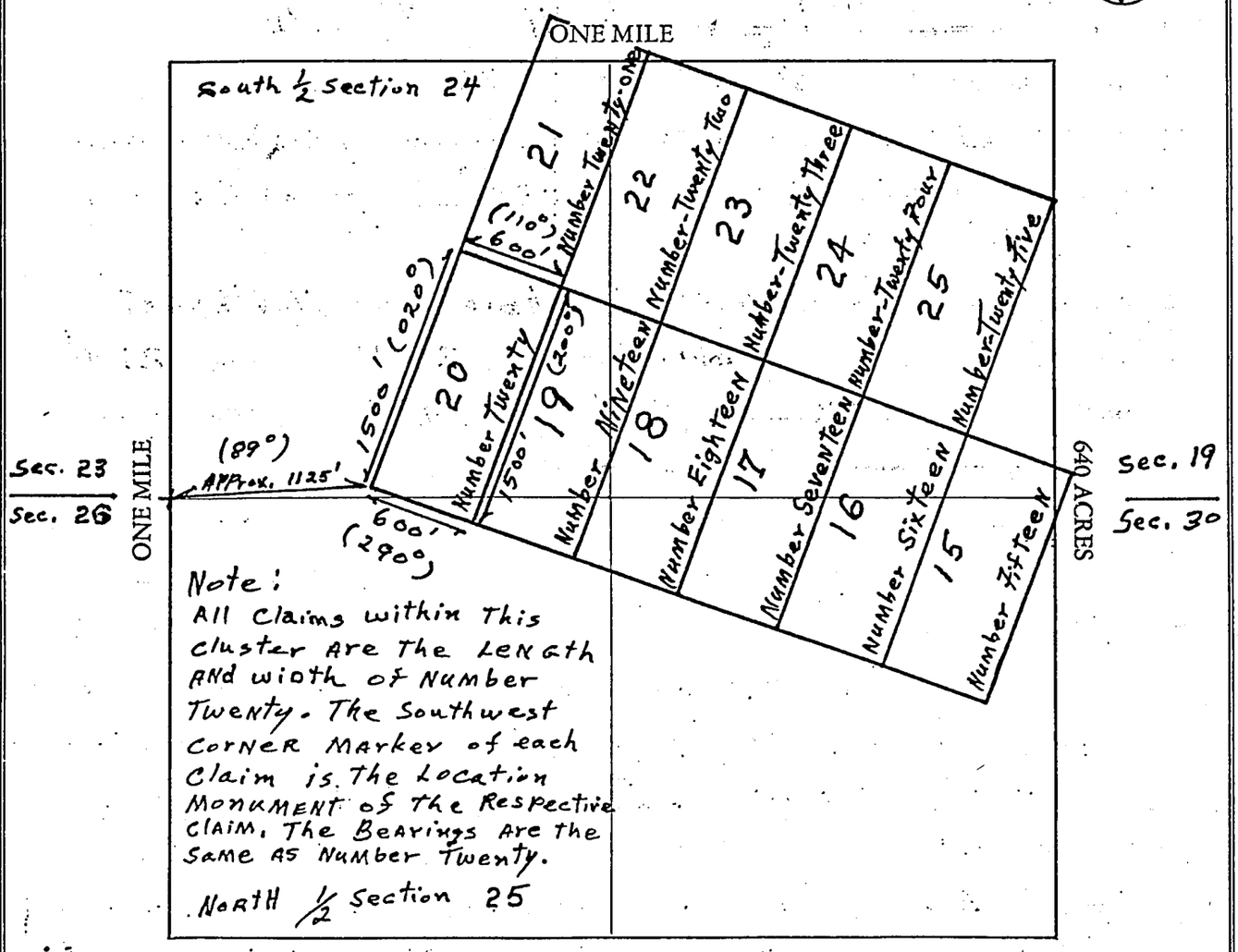

Section 24 & 25 Range 21 W Township 26 N, G&SRB&M

Date August 30, 1980

BOOK 673 PAGE 40

Kent Dobbins
Signature

STATE OF ARIZONA, County of _____ } ss.

I hereby certify that the within instrument was filed and recorded NOV 21 '80 12 00 M, 19___, at _____ M.

In Docket No. _____, Page _____, at the request of Kent Dobbins

Fee No.: 80 38591

When recorded mail to:
Kent Dobbins
603 Kingsley St.
Springfield, MO 65807

Witness my hand and official seal.

County Recorder

By _____ Deputy Recorder

Fee: $

ARIZONA STATE OFFICE
BU. LAND MANAGEMENT

NOV 24 1980
7:45 A.M.
PHOENIX, ARIZONA

NOTICE OF MINING CLAIM LOCATION

1. ☐ Location ☐ Amendment ☐ Relocation

2. ☐ Placer ☒ Lode ☐ Millsite ☐ Tunnelsite

INTERIOR, Bureau of Land Management, State Office
Data relating to this document has been entered into an automated system and images of all documents have been microfilmed.

3. The name and address of the Locator is

Kent Dobbins & Maurice Norman
Name

603 Kingsley St. 517 St. Louis st.
Address

Springfield, Missouri 65807
City State Zip

4. The name of the claim is Tiger Bell # 25

5. The date of the location is August 30 1980

6. The claim is 1500 feet long and 600 feet wide. The distance from the Location monument to each end of the claim is 1500 feet in a 020° direction and 600 feet in a 110° direction.

7. The general course of the claim is from the Southwest to the Northeast.

8. The location of the claim is in Section 24.25, Township 26 N, Range 21 W G&SRB&M, Weaver Mining District, Mohave County, Arizona.

9. If amending or relocating, the previous claim name was _____ _____ recorded in Docket _____, Book _____, _____ Mining District, _____ County, Arizona.

10. The location of the claim with reference to a natural object or permanent monument is This is A set of Eleven claims connected To each other and Numbered Fifteen Through Twenty Five. All are The same Dimensions and Bearings. The Southwest 4X4 wood Post (claim # 20) Corner Marker is Located Approximately 1125' in A East Direction From The U.S. Land Survey Geodetic Corner Marker For Sections 23-26 & 24.25 T26N R21W and About 3.2 Miles From BM2586 Highway 93.

Date August 30 1980

Kent Dobbins
Signature

BOOK 673 PAGE 41

© Forms, Inc., 31 West Madison Street, Phoenix, Arizona 85003 / (602) 253-6612 / Form 39

MAP OF MINING CLAIM LOCATION

1. The name of the claim is Tiger Bell # 25

2. The Southwest corner of the claim is 1125 feet in a 89° direction to a survey monument or permanent natural object described as U.S. LAND Survey Geodetic Sec. CORNER MARK For Sections 23·26-24·25 T26N & R 21 W

3. The type of location monument is 4X4X4' Wood Post
The type of corner and end monuments are 2X2X4' Wood Post

4. The bearing and distance between the corners of the claim are beginning at the Southwest corner of the claim, 1500 feet in a 020° direction to the NORTH west corner, then 600 feet in a 110° direction to the Northeast corner, then 1500 feet in a 200° direction to the Southeast corner, then 600 feet in a 290° direction to the point of beginning.

MAP

One inch = One thousand feet

North Arrow (1)

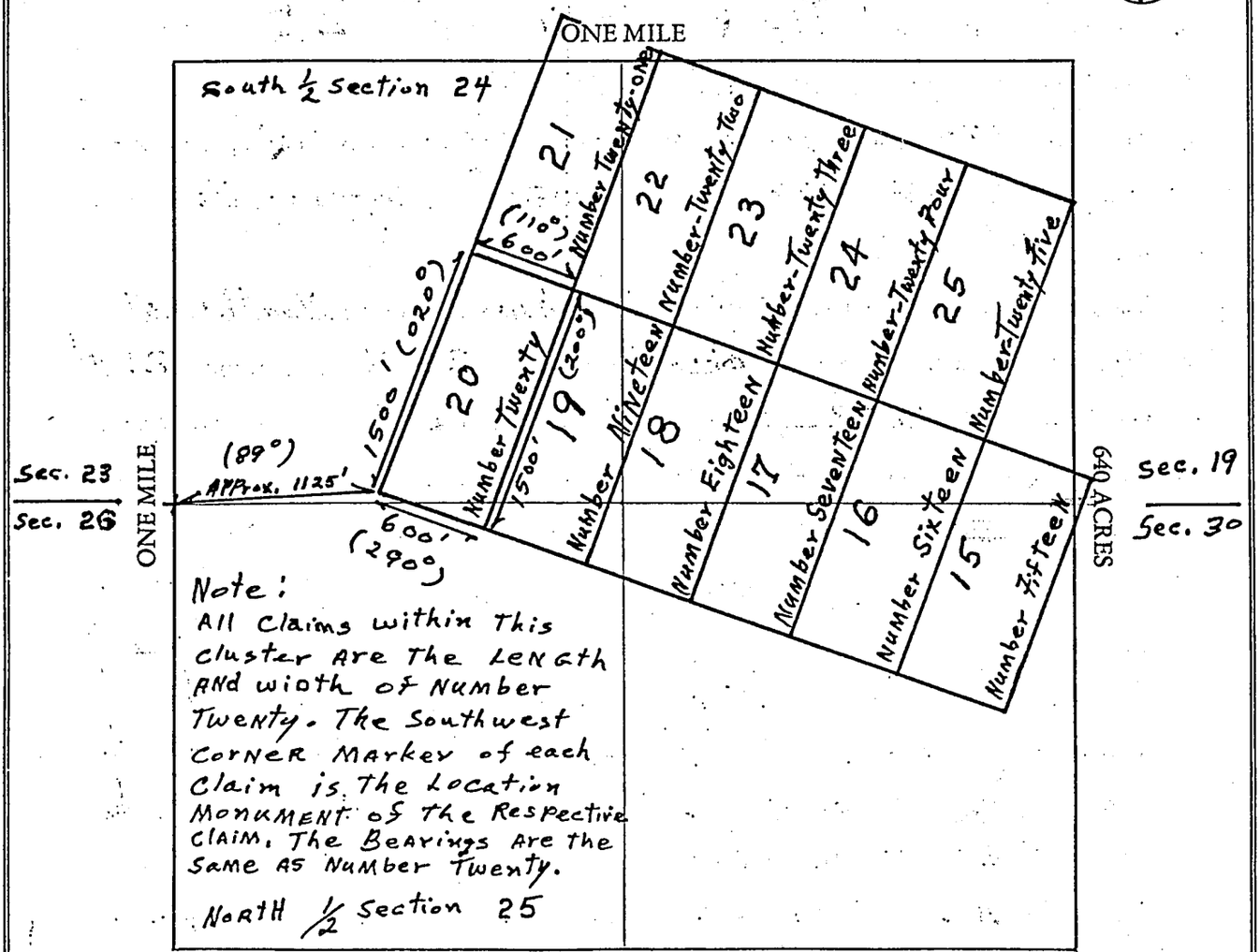

Section 24 & 25 Range 21 W Township 26 N, G&SRB&M

Date August 30, 1980

Kent Dobbins
Signature

BOOK 673 PAGE 42